

**REPORT OF PHASE I SITE ASSESSMENT  
LOTS 9 THROUGH 14, BLOCK 8, SPARR HEIGHTS TRACT  
APN Nos. 5613-006-004,-005,-006  
3506, 3510, 3512 & 3514 Verdugo Road  
GLENDALE, CA 91208**

Prepared for

NEW DOWN ENTERPRISES, LLC

Prepared by

APPLIED EARTH SCIENCES

July 5, 2016  
Project No. 16-428-11



July 5, 2016

New Down Enterprises, LLC  
c/o Arthur Mangassarian, REMAX  
811 N. Central Avenue  
Glendale, CA 91203

Attention: Messrs. Hratch and Anton Oganessian

Subject: Preliminary Phase I Site Assessment  
Existing Commercial Buildings  
Lots 9 through 14, Block 8, Sparr Heights Tract  
APN Nos. 5616-006-004, -005, -006  
3506, 3510, 3512 and 3514 Verdugo Road  
Glendale, CA 91208

Mr. Mangassarian:

## **INTRODUCTION**

This report presents the results of a preliminary environmental evaluation of the subject site by Applied Earth Sciences, (AES). The preliminary environmental evaluation of referenced property was performed on June 13, 2016; by conducting a site inspection on behalf of Arthur Mangassarian (Client). The objective of the Client in retaining the services of AES was to determine if land uses in the immediate and general vicinity of the subject property may have negatively impacted the property through point-source and/or non-point-source contamination of the subsurface.

The purpose of a "preliminary environmental evaluation" is to determine if environmental or toxic hazard has impacted, or is suspected of impacting a specific parcel of real property. This is accomplished by observing the property and its surroundings, and by studying available records of prior activities on the site and in the area. Specifically, a search of government agency records was

conducted to determine the previous use of referenced property and if hazardous activity had been noted on-site. Available archival aerial photographs, City Directory, historical topographic maps and Sanborn Fire Insurance Maps are reviewed to determine if ponds, disposal sites or presently unknown structures once existed at the property.

Sampling of soil is not a part of a preliminary evaluation. Samples of structural materials may be obtained if doing so is in the best interest of Client, as a separate service.

The evaluation was conducted by Applied Earth Sciences, Shant Minas, Environmental Geologist, Registered Professional Geologist (CA PG#8859). Our findings are documented in the accompanying Environmental Report. We state any recommendations for further services which we believe may be warranted. The Report is functionally organized, as follows:

o **Detections:** The Detections are statements of fact about or associated with the property. They represent the distillate of the *due diligence* effort conducted by AES on behalf of Client.

o **Executive Summary:** The Summary is an overview of the Report. It is a narrative, discussing any Findings likely to impact the property.

o **Results of Research:** AES describes in relative detail the property setting, physical features, and discusses results of research of several sources of information regarding site and surrounding area.

o **Conclusions and Recommendations:** Based upon the Results of the investigation, AES states its Conclusions. Generally, these statements are our opinion. Any applicable facts which materially affect our opinion are so stated. Additional services are recommended when doing so is in the best interest of Client.

**o Appendices:** Information relating to identified hazardous sites within one mile of referenced property is provided as are copies of substantiating documentation obtained from governmental agencies or other sources. Any data generated by databases are presented here. The available documentation is provided to give Client easy access to information considered in developing the Report.

AES does not disclaim or disavow our Findings. All results and findings are based upon the sources identified or alluded to in the Report. Statements of opinion are based upon professional judgment. If a Finding must be qualified the reason is stated as well as what additional information is needed to resolve the matter.

**PRELIMINARY ENVIRONMENTAL ASSESSMENT**  
**3506, 3510, 3512 & 3514 Verdugo Road**  
**GLENDALE, CA 91208**

**DETECTIONS:**

1. Client has exercised due diligence in obtaining an impartial, third party preliminary evaluation of referenced property.
2. Referenced property consists of three adjacent and contiguous parcels along N Verdugo Rd between Sunview Dr and Broadview Dr, APN# 5613-006-004, -005, -006;
3. Formaldehyde, identified as a potential carcinogen, is common in materials of construction in buildings erected subsequent to about 1950. Since one of the the current building onsite was built before 1950, the potential for formaldehyde to be present in building materials is uncertain.
4. The subject property was not assessed for the possible presence of polychlorinated biphenyl compounds (PCBs), which are found in fluorescent lighting fixtures.
5. Friable asbestos (e.g. can be crumbled to dust by hand pressure) were commonly used as a fire retardant in building materials at the time of subject building construction (1939) and may be present at the subject property. Testing for asbestos was not part of this scope of work.
6. No underground fuel storage tanks are known to be located at the referenced property.
7. No violation of environmental regulations against referenced property has been found in agency records searched to date.
8. The property on 3516 N Verdugo was operating as a Chemical and Container Company from 1962 to 1980. The Sanborn maps confirm that a Cobbler was operating at the site in 1929 prior to the Chemical and Container Company.

## EXECUTIVE SUMMARY

The environmental evaluation was initiated on June 13, 2016. Referenced property is 6 rectangular lots totaling approximately 21,000 square feet in the City of Glendale, between Sunview Dr. and Broadview Dr. along the eastern side of Verdugo Road, county of Los Angeles. Properties to the immediate west, south and north are zoned for commercial use; properties to the east are zoned primarily for residential use.

The adjacent property to the north at 3516 Verdugo Rd is currently developed with a commercial building constructed in 1928 and 1943, currently occupied by the Montrose/Verdugo City Chamber of Commerce. Records indicate the property was operated as a Chemical and Container store from 1962 to 1980. No further information was found in the Radius maps or state Geotracker system that raised any red flags or violations; however, not enough information was available if the site was used as a storage, sales, or manufacturing facility.

The subject site consists of six total lots as described above, along the east side of Verdugo Road, in the Montrose area of Northern Glendale. Up to four addresses are associated with the six lots.

Lot 14, the southern one, also known as 3506 Verdugo, is currently vacant and is being used as a parking lot.

Lots 11, 12 and 13, is known as 3510 Verdugo and is currently developed with a small, on-grade, commercial storage building that was used as an Aviary. The building was constructed in 1945 with surrounding asphalt for parking

Lot 10, aka 3512 Verdugo, is currently developed with a two-story commercial building constructed in 1936 with additions 1946. The property was operated as a pet store from 1945 to 2008 per the City Directory Database, and the property is now being used as a decorative stone dealer. The second story unit in the property also known as 3512 ½ was used as a small one bedroom apartment; the unit is currently vacant and shows no signs of any environmental concerns.

Lot 9, aka 3514 Verdugo, is currently developed with a one-story building constructed in 1949, currently occupied by a car and boat upholstery dealer. While the essence of the business at this location is unchanged since 1955, the business has operated under several names throughout the years.

The northern Glendale area has been largely developed since the early 1920s and as such is among the older developed areas in the Los Angeles metropolitan region. While this part of Glendale is not generally known for heavy industrial or manufacturing uses, generally speaking, commercial and industrial

activities in the surrounding area, such as for auto repair and gas station uses, may have contributed undetected subsurface contamination prior to federal regulations in the 1970s.

Data compiled from several state and federal databases indicates that there are about 111 sites within a one-mile radius of the site that are known to have stored, disposed of, used or produced hazardous materials. These include auto repair facilities, gas stations, drycleaners, and hazardous and solid waste facilities.

Given the large quantity of commercial entities that are engaging in or have engaged in business activities that have the potential to contaminate or have contaminated the subsurface, there is a moderate possibility that the subject site may also be adversely affected by non-point source impacts.

## **RESULTS OF RESEARCH**

The environmental evaluation performed for the Client was preliminary, intended to determine if an in-depth evaluation was required. The following section considers several aspects of the subject property, and presents the results of research of database information as it pertains to the environmental site assessment.

### **Structural Inclusions of Hazardous Materials**

The following is an itemized list of structural inclusions of potentially hazardous materials that may or may not be present on the premises. Further evaluation of whether any of these are present onsite was not part of this scope of work.

#### **a. Asbestos**

Asbestos is a naturally occurring mineral that was commonly used as a fire retardant in building materials prior to 1989. Asbestos is still legal in trace amounts in building materials used in construction since 1989. Inhaling crushed asbestos can cause a plethora of health problems. Since the building was constructed in 1963, asbestos may have been used in building materials. Testing for asbestos in the building currently occupying the subject site was not a part of this scope of work. If it is suspected that asbestos may pose a hazard to human health at the subject site, asbestos testing is recommended.

#### **b. Polychlorinated biphenyl compounds (PCBs)**

Fluorescent lighting equipment manufactured prior to 1976 sometimes incorporated polychlorinated biphenyl compounds (PCBs) in capacitors. PCBs

are hazardous to human health. Testing for PCBs in lighting equipment was not part of this scope of work.

### **c. Hazardous heavy metals**

The hazardous heavy metals lead and mercury are often associated with property development. Lead is typically found in oil based paints. Similarly, mercury is found in overhead fluorescent lighting tubes and as organomercuric vapors in some water based paints.

### **d. Formaldehyde**

Formaldehyde based products are ubiquitous in modern structures. Ureaformaldehyde and phenolformaldehyde resins are primarily used in particle board and plywood. Formaldehyde finds application in paper production, textile treating and other coatings, and insulation foams. Formaldehyde tends to outgas from these sources for about a year after installation. In the event of fire, some formaldehyde can be released although it is more likely to be combusted as the substance is flammable in air. Formaldehyde can be detected at a concentration of about 0.05 parts per million (ppm) and has a pungent, suffocating odor. The level at which remedial action is recommended is 0.5 ppm.

Formaldehyde has been implicated as a carcinogen. The routes of exposure are inhalation, skin contact and direct ingestion. Aside from occupational exposure, individuals can be exposed to significant concentrations of formaldehyde due to construction materials and wood products, home furnishings and textiles. However, the Consumer Product Safety Commission estimated in 1989 that exposure to formaldehyde experienced by most Americans was 0.3 parts per billion. The Commission requires products containing one percent formaldehyde to carry a warning label. Importantly, formaldehyde is a sensitizer. This means that once exposed, a person becomes susceptible to its effects at reduced concentrations.

## **Compliance with Prevailing Environmental Regulations**

Facility operations are to be critically evaluated in a Phase I environmental risk assessment to assess compliance with local, state and federal environmental regulations. When necessary, AES advises Client's tenant, as well as Client, of requirements to comply with appropriate regulations.

Proposition 65, a ballot initiative passed in 1986 requires establishments employing ten or more persons and which use or store hazardous materials to notify workers and others. The Waters Bill (AB 2185) requires that hazardous business plans be completed when storage of toxic or hazardous materials exceeds a given threshold.



## Area Survey

The area adjacent to referenced property to approximately 2000-foot radius was visually surveyed to determine if hazardous substances were observed, or if conditions were ongoing, which could negatively impact Client's interests. As feasible, AES actually explores border zone properties.

The subject site consists of six total lots as described above, along the east side of Verdugo Boulevard, in the Montrose area of Glendale.

Four addresses are associated with the six lots. The southern one, Lot 14, also known as 3506 Verdugo, is currently vacant. The middle one involves three tied Lots 11, 12 and 13, is known as 3510 and is currently developed with a small commercial building constructed in 1945 with surrounding asphalt for parking.

Lot 10, aka 3512 Verdugo, is currently developed with a two-story commercial building constructed in 1936 with additions 1946. A recent tenant in this building is a decorative stone dealer.

Lot 9, aka 3514 Verdugo, is currently developed with a one-story building constructed in 1949, currently occupied by a upholstery dealer.

The land in the immediate north vicinity of referenced property is generally used for commercial and industrial activities. The property to the south is currently used as a real estate office.

All land toward east, southeast and northeast is currently used as mix of commercial and residential with low contamination risk.

## Personnel Interviews

Referenced property was last inspected on June 13, 2016, and found to be occupied by an upholstery store at 3514 Verdugo Rd, a decorative stone dealer at 3512 Verdugo Rd, one unit apartment on 3512½ Verdugo Rd. The remaining properties on 3506 & 3510 Verdugo Rd are used a parking lot area with a small structure that was used as an Aviary for the Pet Store and is now currently being used as a storage unit.

**3512 Verdugo Road.** A brief interview with the current operator of the countertop shop was conducted. According to the operator, the store facility has been at that location, 3512 Verdugo Road, for approximately 10 years. He estimates that the facility has been a pet store since the building was first constructed". (Database Records shows that the building as operated as a Pet Store since 1945 till 2008.)

**3514 Verdugo Road.** A brief interview with the current operator of the upholstery shop was conducted. According to the operator, the upholstery shop facility has been at that location, 3514 Verdugo Road, for approximately 58 years. He estimates that the facility has been an upholstery store and/or repair facility for "approximately 40 years". (Database Records shows it was from 1955.)

The undersigned geologist also drove through and visually inspected the surrounding area within a 2000-foot radius of subject property.

### **Historical Record Search**

Records from public agencies at city and regional levels such as City Department of Building and Safety may be reviewed to determine if a record of violation is suspected to exist at referenced properties. In addition, AES reviews environmental impact reports (EIR's) which may have been prepared on other properties within the general neighborhood. Such reports typically contain information not readily available through general government sources.

The City of Glendale holds several related building and trade permits relating to the subject property from the original construction of the restaurant.

#### **Department of Building and Safety**

<u>Address No.</u>	<u>Date (m/d/y)</u>	<u>Type of Permit</u>	<u>Structure</u>
3512 N. Verdugo Rd.	10/13/39	Building	Pet Store
3514 N. Verdugo Rd.	8/11/49	Building	Upholstery Store

Although building permit records prior to 1939 are not available, Sanborn Fire Insurance records show that the subject site remained undeveloped from 1924 to 1929 indicating that the first development was in fact the property on 3512 Verdugo Rd as a commercial unit operated as a pet store.

The records obtained from the city are far too many to include in this summary report, however the contents of the permits obtained do not show any potential environmental concerns. Copies of the aforementioned permits are included in the Permit Records section of the Appendix. Based on the available information, the site is not suspected to have contributed to any significant point-source pollution/contamination of the subsurface

### **Federal and State Agency Data Search**

Since the early 1970s, environmental agencies have been tracking the compliance of many facilities with the various laws that were promulgated to halt the pollution of the air, land and water. More recently, records have been maintained documenting spills of hazardous materials and the locations of known waste sites or regulated waste handling facilities. The following section summarizes a computer database review of available records at the local, state and federal level and highlights the approximate location of such sites with

respect to the subject property. The database is provided by Environmental Data Resources, Inc. (EDR). A copy of this list is included in the Appendix.

For references to hazardous or toxic properties in the vicinity of referenced property, twenty-one databases were searched from federal, state and local environmental agencies.

It is to be noted that properties which are included on the various agency lists as possibly contaminated remain on the lists even subsequent to site remediation and after all hazard has been abated. Therefore, the mere listing of a property as a LUST site, for example, does not imply that contamination is ongoing at that property.

The subject site "Oscar Upholstery", at 3514 N Verdugo Road, is listed in the EDR High Risk Historical Records (HIST AUTO) database, However no hazardous waste or any environmental concerns can be found at this time.

There is 1 property within ½ mile of the subject property designated a Large Quantity Generator (LQG) of hazardous waste: Circle K Store, INC. located at 2114 Verdugo Boulevard.

There are 13 properties within ½ mile of the subject property designated Small Quantity Generator (SQG) of hazardous waste, 6 of which are located within an eighth of a mile and 7 of which are located within a fourth of a mile with respect to the subject property. This list of SQGs can be found in the Appendix under EDR Radius Map Report.

There are 2 sites within ½ mile of subject property that qualify as belonging to the "Cortese" list: sites that generate, store, or dispose of hazardous wastes; sites that are known to have leaking underground storage tanks; and/or solid waste disposal sites.

There are 4 sites within ½ mile of subject property with State and Tribal Leaking Underground Storage Tanks (LUST).

There are 4 sites within ½ mile of subject property with Leaking Underground Storage Tanks (LUST).

There are 2 sites within ½ mile of subject property with State and Tribal Underground Storage Tanks (UST).

There are 5 sites within ½ mile of subject property with registered Underground Storage Tanks (SWEEPS-UST).

There is 1 site within ½ mile of subject property with registered Underground Storage Tanks (CA FID-UST).

There are a total of 8 sites within ¼ mile of subject property listed in the Historical UST Registered Database.

There are 8 sites within ½ mile of the target property that have reported hazardous waste incidents, i.e. accidental releases and spills and cleanup.

There are 9 sites within ¼ mile of the target property that have Well Investigation Program (WIP) Case.

There are at least 3 drycleaner related facilities located within ½ mile of subject property. 3 of these have active EPA ID numbers and currently perform dry cleaning activities onsite

A review of the Historical Auto Stations list has revealed that there are 35 Historical Auto Stations sites within approximately ¼ mile of the target property.

A review of the Historical Cleaners list has revealed that there are 18 Historical Cleaners sites within approximately ½ mile of the target property.

The subject property was not listed under the Regional Water Quality Boards "GeoTracker" website as having any open case or violations pertaining to groundwater.

## **Aerial Photography Maps**

A review was conducted of available historical aerial photographs and maps. The following pertinent information about the subject property and vicinity was obtained from various map and aerial photograph review:

### 1928 FAIR Map:

The site is undeveloped with few sporadic developments to the North, West and South of the subject property.

### 1938 USDA Map

The subject site is undeveloped with an increase in development to the surrounding area in the North, West and South. The Adjacent property to the North at 3520 Verdugo Road appears to have been developed.

### 1952 USGS Map

There appear to be habitable structure at 3512 Verdugo Road. The City Directory Data in 19454 states that the property is Montrose Feed Seed & Pet Store thus matches with our findings. The Ariel map photo is unclear on whether or not there is any additional development on the subject site.

### 1964 USGS Map

The Ariel Photo is unclear on whether or not there is additional development, however, the City Directory Database indicates that in 1955 Stans Top Shop located at 3514 Verdugo Road is active.

### 1970 EDR Map

The subject property clearly appears to be fully developed including 3506, 3510, 3512 & 3514 Verdugo Road. The surrounding North Glendale and Montrose area appears to be developed.

### 1977 EDR Map

The subject property clearly appears to be developed with the property on 3512 and 3514 Verdugo Road changing business names but the essence of the trade remains unchanged. The Construction of the California 2 freeway on the west side of the property is in development.

### 1981 EDR Map

No further changes to subject or adjacent properties.

1989 USDA Map

No further changes to subject or adjacent properties.

1994 USGS/DOQQ Map

No further changes to subject or adjacent properties.

2002 USDA Map

No further changes to subject or adjacent properties.

2005 -2012 USDA/NAIP Map

No further changes to subject or adjacent properties.

**Historical Topographic Maps**

A review was conducted of available historical topographic maps. Topographic maps between the years of 1894 to 2012 were reviewed. The following pertinent information regarding the subject property and vicinity was observed during the topographic map review:

1894 –Los Angeles Quadrangle

This sheet shows very little sporadic development in the form of black dots on the map. Few intercity local connectors are developed linking north Glendale to the La Canada area.

1896 –Pasadena Quadrangle

This sheet shows very little to no development in the last 2 years.

1900 –Pasadena Quadrangle

This sheet shows very little to no development in the last 4 years.

1928 La Crescenta, SE Altadena & South Glendale Quadrangle

The subject site remains vacant with minor development adjacent to south of the site. A significant increase in development has occurred north of the subject site in the downtown Montrose area.

#### 1934 La Crescenta & NE Mt. Lowe Quadrangle

The subject site remains undeveloped with an increase in development west of the target property. This sheet shows an increase in intercity connectors that are still in use to this date.

#### 1939 La Crescenta Quadrangle

The subject area remains unchanged from 1934

#### 1953 Pasadena & W Burbank Quadrangle.

The sheet does not indicate if there is any development on the subject area but does provide a clear understanding that the surrounding area in the vicinity are developed with lasting features to this date.

#### 1972 Pasadena & W Burbank Quadrangle

This sheet shows the initial development of the California 2 freeway and 210 free way on the East and North of the subject site.

#### 1972 to 2012 Pasadena Quadrangle

These sheets do not show any significant changes in the development of the subject site and are surrounding areas.

The most important datum derived from these historical topography maps is that the downtown Montrose area has experienced no manmade changes in topography in historic time through grading operations. The topography in the vicinity of the subject site tends gently down gradient toward the south and southwest.

### **Sanborn Maps**

Sanborn fire insurance maps are an important resource used in environmental assessments that allows the viewer to note structures that existed on the subject site at a given time.

1924 Sanborn: This is the earliest map that is available and indicates that the subject area remains vacant along with the surrounding areas.

1929 Sanborn: The subject site is vacant, but the adjacent property to the north on 3516 Verdugo Rd indicates that the site was vacated by a Cobbler. The site to South of across Sunview Dr. at 3478 Verdugo Rd indicates that it was vacated by an Auto repair and Gas and Oil store and according to the Radius Map findings in 1930 the site was operated as an

Automobile Repair Shop and Oil and Gasoline Service. In addition, according to the City Directory Database in 1950 it was listed as a General Petroleum Corporate Office but it was operated as a Gas station according to the Radius Maps.

## **Environmental Geology**

### **a. Geology and Hydrogeology**

Referenced property is located at an elevation of about 1177 feet above sea level along Verdugo Road. Underlying formations at subject site is underlain by Quaternary Alluvial fan deposits consisting of gravel and sand derived from the San Gabriel Mountains. PreCambrian gneissic metamorphic rocks as well Cretaceous Quartz Diorite has been mapped near the ground surface approximately 1 mile north and east of the subject site.

Hydrogeologically, referenced property is within the Verdugo Valley groundwater basin. Highest groundwater at this location historically is estimated to be approximately 23 to 30 feet below grade. Data regarding groundwater flow direction was not available in the researched documents, but is believed to be south and southwest following ground surface topography, toward the Los Angeles River and the Verdugo Wash Channel. This is inferred using historically highest groundwater contour maps (see Appendix).

### **b. Hydrology**

Surface water in the vicinity of the subject site flows south and southwest, following ground contours. The Verdugo Wash Channel is a tributary of the LA River is situated approximately  $\frac{1}{4}$  mile to the west and flows south, the wash joins the LA River near the intersection of the 134 and 5 freeways.

### **c. Seismology**

Referenced property is just over  $\frac{1}{2}$  mile northeast of a blind thrust fault and 2 miles south of the Tujunga Fault located at the southern foothills of the San Gabriel Mountains, which trends northwest-southeast and unknown if the fault is active but maybe triggered by the San Andreas fault to the north.

The site, however, is not in a fault special studies zone, and is not thought to be underlain by an active fault. Nevertheless, southern California is a seismically active region overall. Owners of properties in seismically active zones are encouraged to safeguard their investments from damage related to ground shaking and/or fault rupture, possibly by purchasing earthquake insurance.



## **INTERPRETATION OF RESEARCH DATA**

The document search involved in an environmental assessment produces results from several different agencies which keep records of entities which store, dispose of, or produce hazardous materials, including the Department of Toxic Substance Control, Regional Water Quality Control Board, and the Environmental Protection Agency. The Radius Map Report attached in the Appendix lists all parcels and/or businesses that are registered with one or more of the aforementioned agencies. The results of the search are also summarized in the Executive Summary above.

The generated research shows that the subject site has most likely not been a significant source of point-source contamination to the subsurface, although it is noted that the property to the north of the subject at 3534 Verdugo was operated as an Auto Service Station and Gas and Oil Servicing during 1940 to 1964 according to Map Finding database information. This site is listed on the EDR database documents as Historical Auto Station and thus raises the cause for concern due to the higher elevation and downward gradient of this site in reference to our target property; however the findings on the EDR database did not indicate any violations or environmental impacts.

Furthermore, the downtown Montrose area has been developed since the early 1940s, making Glendale and Montrose area one of the moderately older settlements in the greater Los Angeles area. At the current time, there are several properties in the vicinity of the subject site which have had or currently have commercial and/or industrial uses that could have potentially contributed to non-point-source subsurface contamination of the subject property; see Executive Summary above or Radius Map Report in Appendix.

## CONCLUSIONS AND RECOMMENDATIONS

### General Conclusions

The requirements for disclosure of hazardous materials disposal on a property by an owner, operator or tenant to a potential buyer are found in section 25359.7 of California's Health and Safety Code which states:

Any owner of nonresidential real property who knows, or has reasonable cause to believe, that any release of hazardous substance has come to be located on or beneath that real property shall, prior to the lease, or rental of the real property by that owner, give written notice of that condition to the buyer, lessee, or renter of the real property. Failure of the owner to provide written notice when required by this subdivision to the buyer, lessee, or renter shall subject the owner to actual damages and any other remedies provided by law. In addition, where the owner has actual knowledge of the presence of any release of a material amount of a hazardous substance and knowingly and willfully fails to provide written notice to the buyer, lessee, or renter, as required by this subdivision, the owner is liable for a civil penalty not to exceed five thousand dollars (\$5,000) for each separate violation.

In instances where property owned by a client is leased to others, AES always recommends that Client obtain hazardous business plans and Material Safety Data Sheets (MSDS) as a condition of occupying the premises from those tenants who are required to file plans. We make this recommendation even in instances where no current tenant is required to provide plans.

In addition to permitting Client to screen the tenants for potentially hazardous materials, maintaining a hazardous business plan or MSDS file can be useful and cost effective in the event of an emergency, such as a fire. In the opinion of AES, this cannot be stressed strongly enough.

Client's authority for these requirements may be found in Section 25503.6, Division 20, California Health and Safety Code which states:

“Any business which is required to establish and implement a business plan pursuant to Section 25503.5 and is located on leased or rented real property shall notify, in writing, the owner of the property that the business is subject to Section 25503.5 and has complied with its provisions, and shall provide a copy of the business plan to the owner or the owner's agent within five working days after receiving a request for a copy from the owner or the owner's agent.”

## **Specific Recommendations**

It is understood that the property is being considered for purchase to convert the mostly commercial and some residential uses into a unified mixed use commercial and residential building. There will be no zone change involved, since the use would be from commercial to commercial and residential. Moreover, the only red flags or pending cases open for the subject property is in regards to the north adjacent property on 3516 Verdugo Road, which records show was used as a chemical and container store from 1962 to 1980. However, since the property is not part of the subject site and that no documentation were recovered from the EDR Database and Geotracker pertaining to record of violation, leaking underground tanks, or any other such cause for concern, no further action is recommended at this time.

AES expresses the opinion that, since the subject lot is located within a heavily urbanized area where several non-point-source polluters have been known or are known to exist, there is an overall low to moderate probability that the near subsurface underlying the subject site could have been minimally contaminated by non-point sources.

At the current time, no further action is recommended to the Client.

Attachments:

Drawing No. 1 – Plot Plan

Figure 1- Site Vicinity Map

Figure 2- Regional Topographic Map

Figure 3- Regional Geologic Map, Dibblee, 1991

Figure 4- Historically Highest Groundwater Contour Map

Appendix I- EDR Database Documents

EDR GeoCheck Radius Map and Report- selected pages

EDR Site Report- The Toasted Bun

Aerial Photographs

Historical Topographic Maps

Sanborn Maps

Appendix II

Permit Records

Photographs of Site and Immediate Vicinity

**Respectfully submitted,  
APPLIED EARTH SCIENCES**

**Reviewed By:**




**Ted Zeidan  
Staff Geologist**



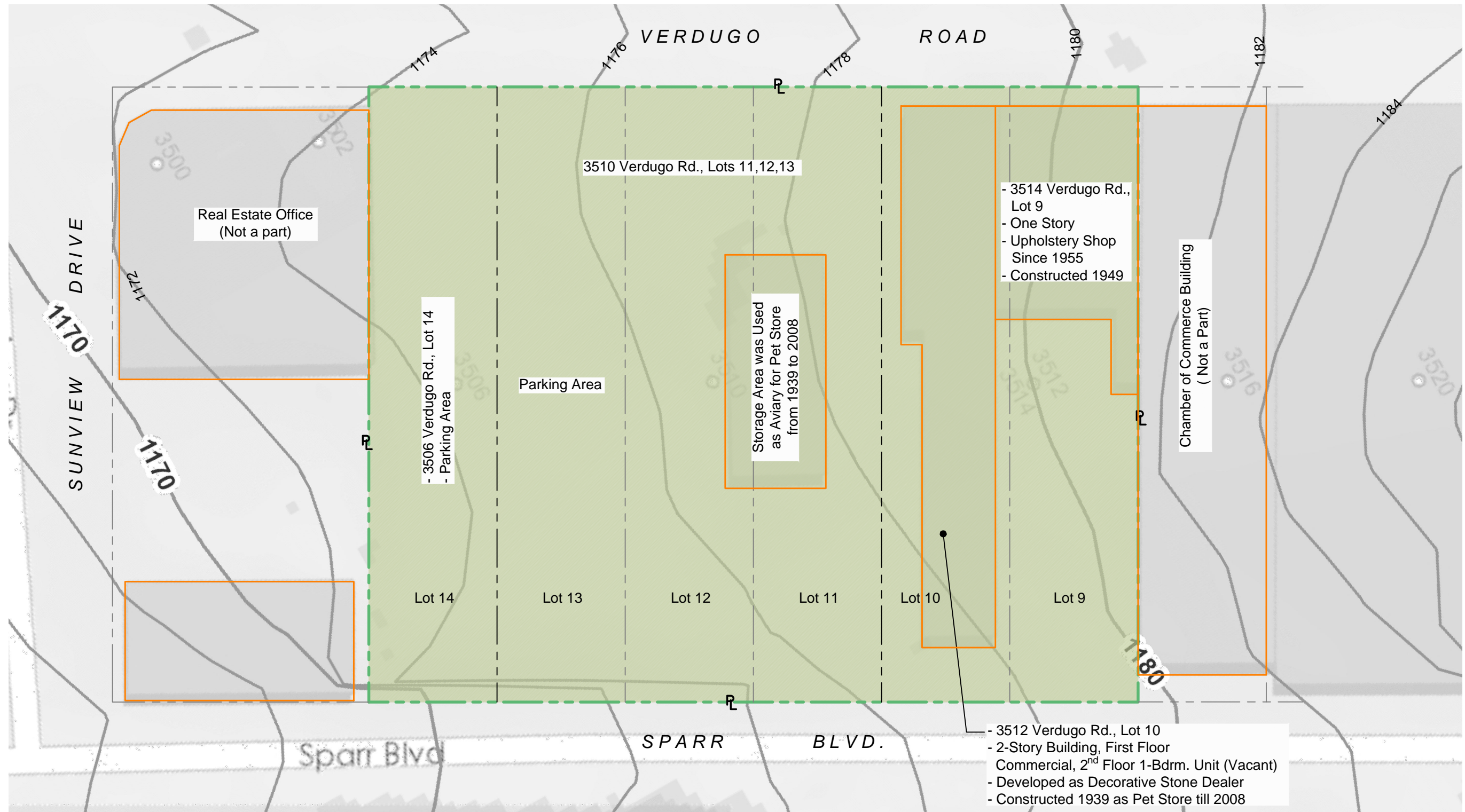
**Shant Minas  
Environmental Geologist  
PG #8859**

**SM/TZ/la  
Distribution: (2)**

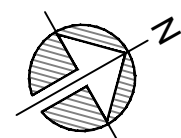


## GENERAL REFERENCES

1. "Planned utilization of the ground water basins of the Coastal Plain of Los Angeles County." Appendix A, "Ground Water Geology" June 1961, reprinted 2002 by State of California, Department of Water Resources, Bulletin No. 104.
2. Earthquake Planning Scenario for a Major Earthquake Along Newport-Inglewood Fault Zone, Special Publication No. 99, 2002, California Department of Conservation, Division of Mines and Geology.
3. Earthquake hazards Associated with Faults in the Greater Los Angeles Metropolitan Area, Los Angeles County, California, Including Faults in the Santa Monica- Raymond, Verdugo -Eagle rock & Benedict Canyon Fault Zones, 1979, Dept. of Conservation, DMG Open File Report 79-16.
4. California Department of Water Resources Bulletin No. 118.
5. Los Angeles County Department of Public Works, Water Conservation and Hydraulic Division
6. Geologic Map of California, Los Angeles Sheet, Division of Mines and Geology 1991
7. Dibblee Map, Geology of Hollywood-Burbank Quadrangle, 1991.
8. Dibblee Map, Geology of Pasadena Quadrangle, 1989

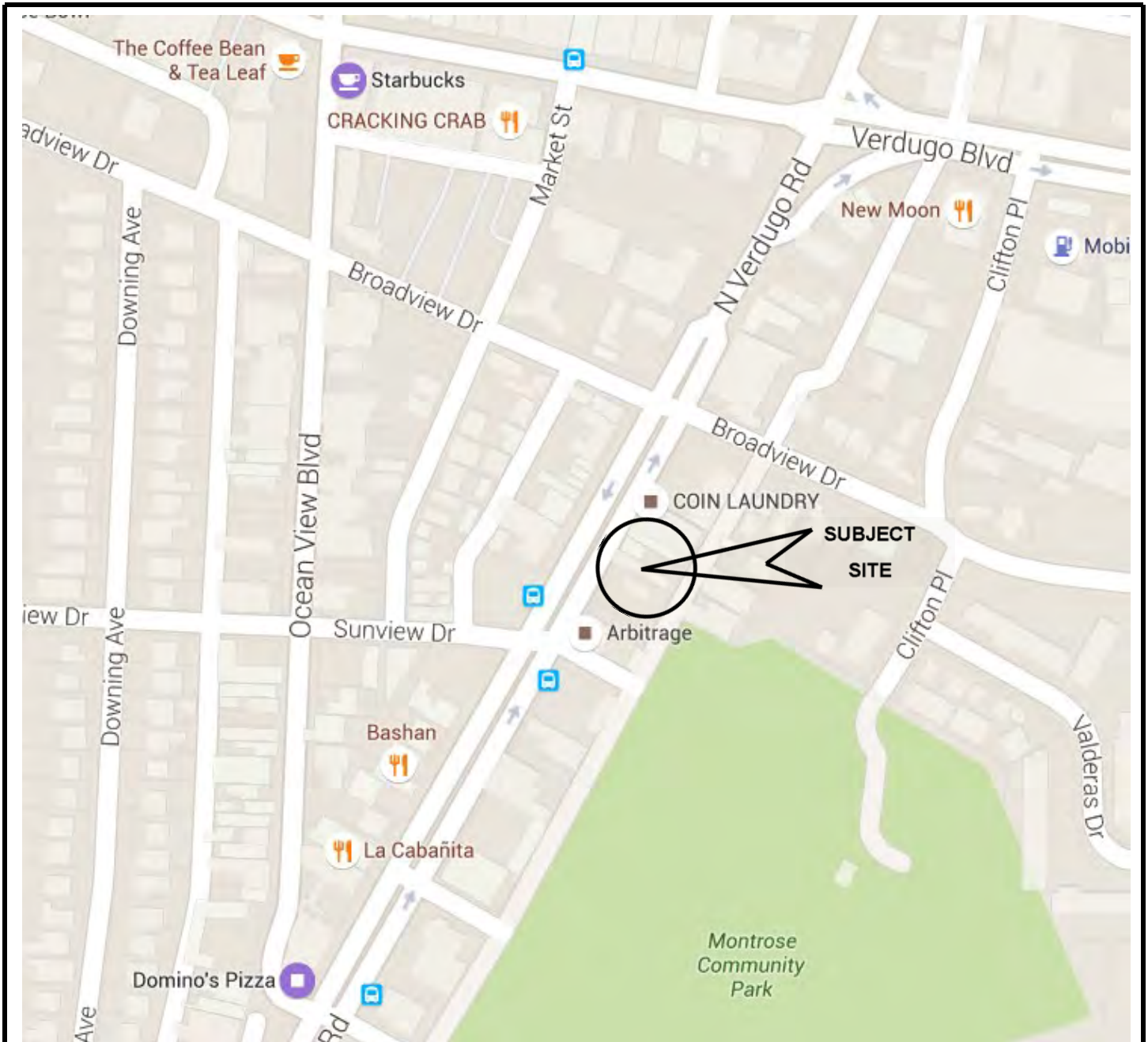


**Note:**  
 Contours are based on LA County GIS Map.  
 This is not a topographic or boundary survey



Scale: 1" = 20'

<b>SITE PLAN</b>		<b>PROJECT No:</b> 16-428-11	
<b>DESCRIPTION:</b> Proposed Phase I Environmental Site Assessment		<b>DATE:</b>	07 / 05 / 2016
<b>FOR:</b> New Down Enterprises, LLC		<b>DRAWN BY:</b>	VM
<b>ADDRESS:</b> 3506, 3510, 3512 & 3514 Verdugo Road, Glendale, CA 91208		<b>CHECKED BY:</b>	SM
 Applied Earth Sciences GEOTECHNICAL . GEOLOGY . ENVIRONMENTAL ENGINEERING CONSULTANTS		www.aessoil.com (818) 552-6000	<b>DRAWING No:</b> 1



Reference: Portion of Google Maps

## SITE VICINITY MAP

Proposed Mixed Use Commercial & Residential Building

3506, 3510, 3512 & 3514 Verdugo Rd, Glendale CA 91208

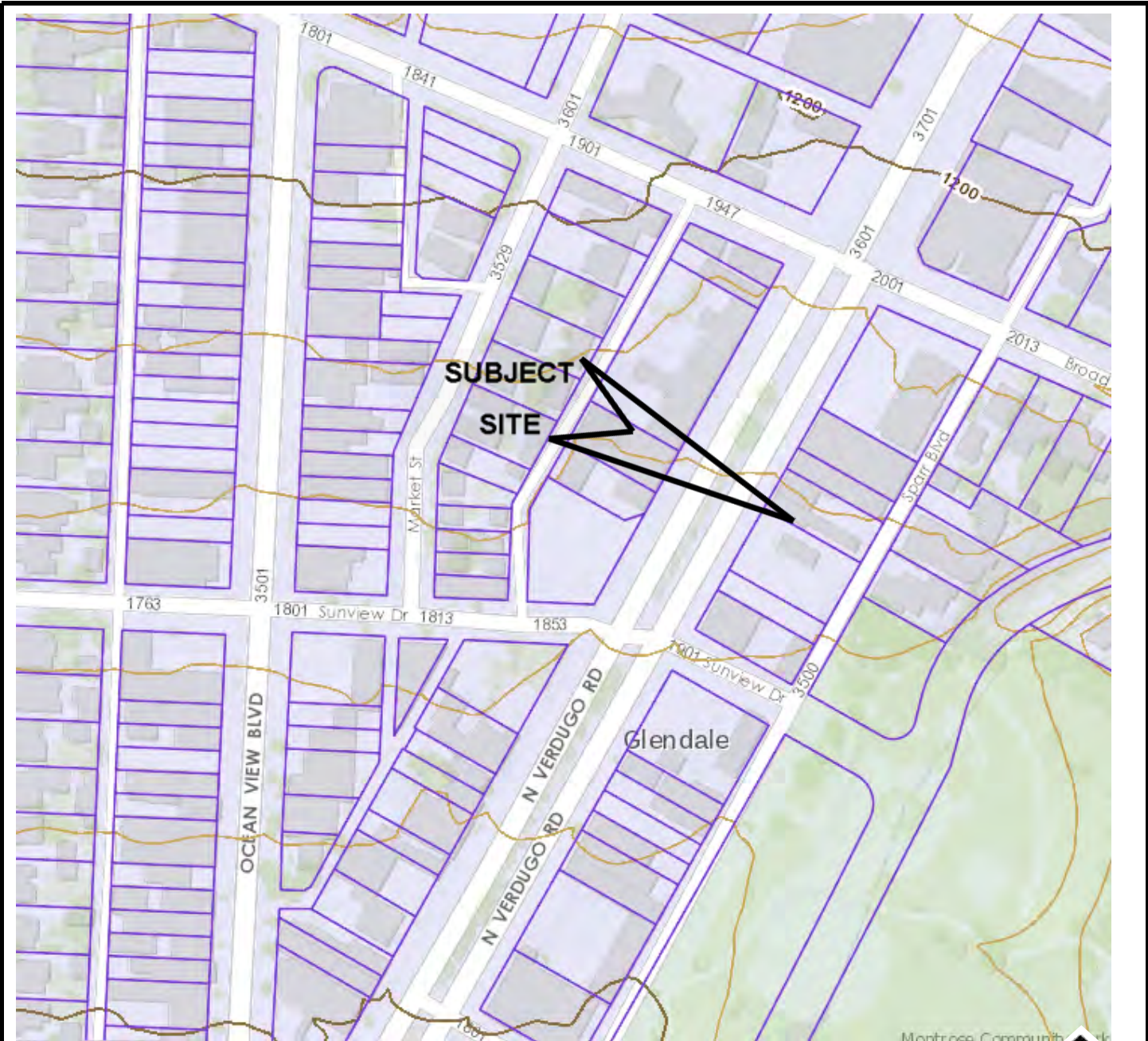
FOR	New Down Enterprises, LLC	DATE	07/05/2016	PROJECT No.	16-428-11
-----	---------------------------	------	------------	-------------	-----------



**APPLIED EARTH SCIENCES**  
 GEOTECHNICAL . GEOLOGY . ENVIRONMENTAL ENGINEERING CONSULTANTS

FIGURE No.

1



Reference: Navigate LA Los Angeles City

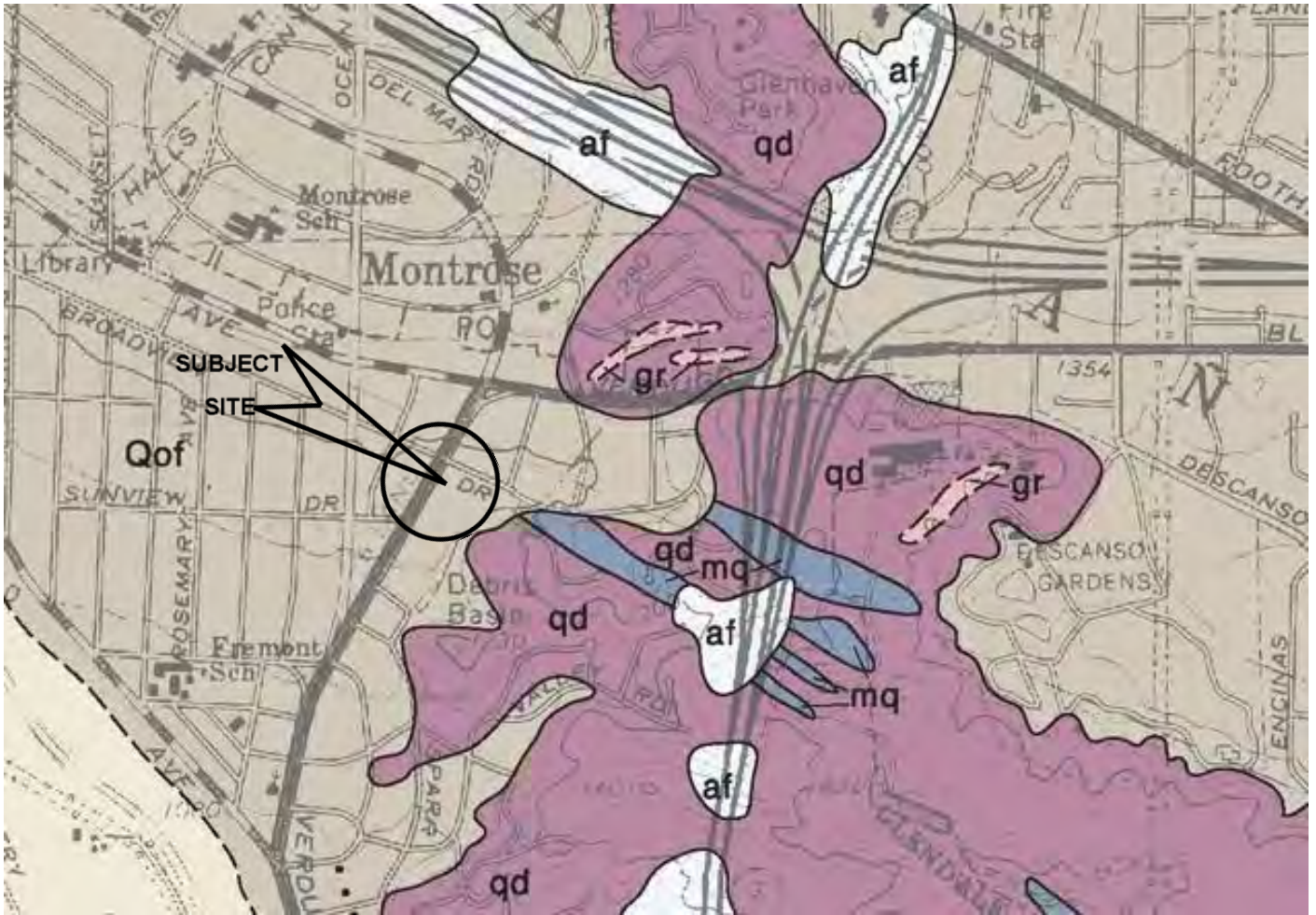
# REGIONAL TOPOGRAPHIC MAP

Proposed Mixed Use Commercial & Residential Building  
 3506, 3510, 3512 & 3514 Verdugo Rd, Glendale CA 91208


FOR New Down Enterprises, LLC	DATE 07/05/2016	PROJECT No. 16-428-11
----------------------------------	--------------------	--------------------------

 <b>APPLIED EARTH SCIENCES</b> GEOTECHNICAL . GEOLOGY . ENVIRONMENTAL ENGINEERING CONSULTANTS	FIGURE No. 2
---	-----------------





SCALE 1:24000



**OLDER DISSECTED SURFICIAL SEDIMENTS**

**Qof** Alluvial fan gravel and sand derived from San Gabriel Mountains; some older fans named by Crook, et al., 1987

Reference: Dibblee Geologic Map of the Mt. Wilson & Azusa Quadrangle

**REGIONAL GEOLOGIC MAP**

Proposed Mixed Use Commercial & Residential Building

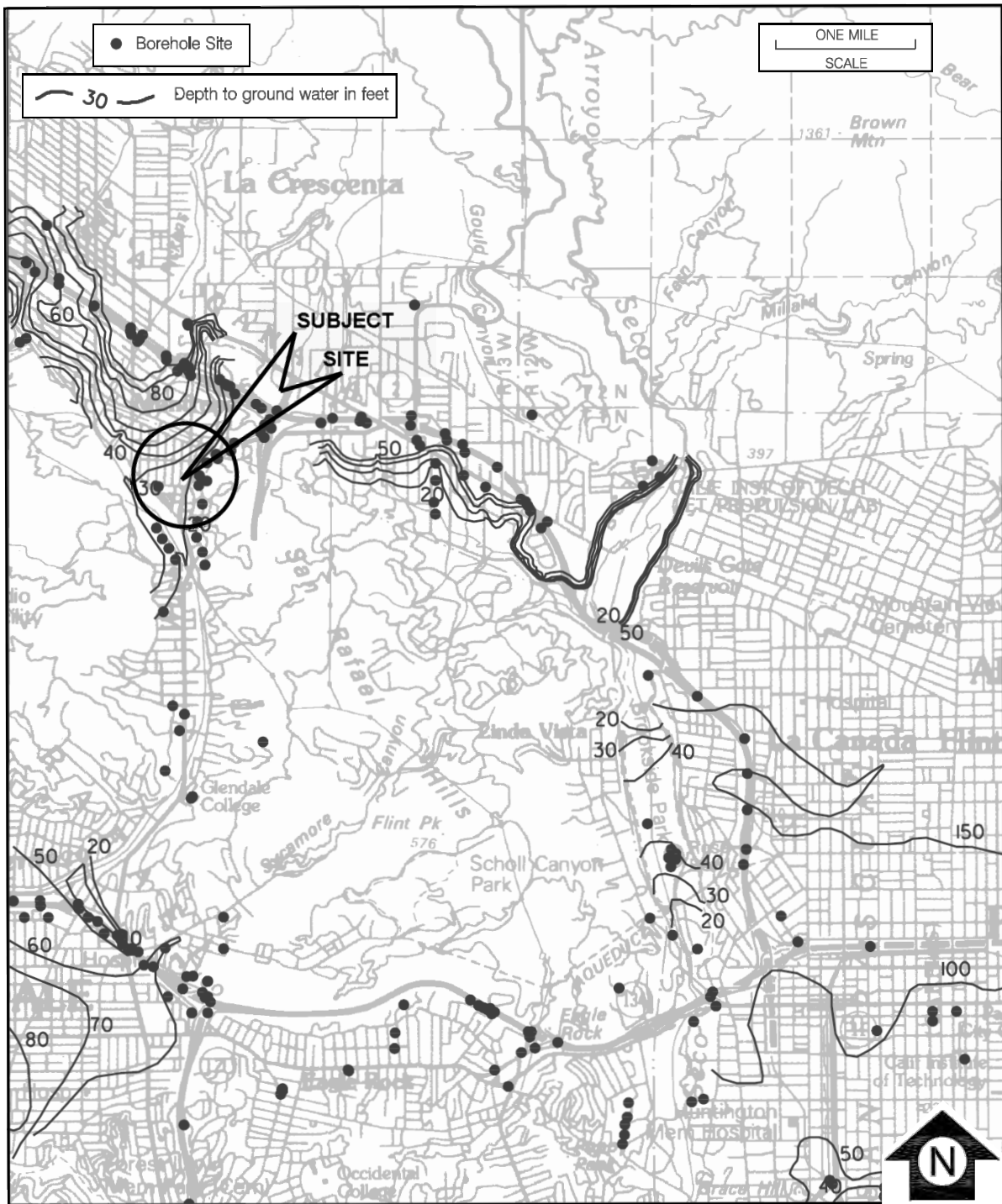
3506, 3510, 3512 & 3514 Verdugo Rd, Glendale CA 91208

FOR New Down Enterprises, LLC	DATE 07/05/2016	PROJECT No. 16-428-11
----------------------------------	--------------------	--------------------------



APPLIED EARTH SCIENCES  
GEOTECHNICAL . GEOLOGY . ENVIRONMENTAL ENGINEERING CONSULTANTS

FIGURE No. 3
-----------------



Reference: Pasadena 7.5 Minute Quadrangle

# HISTORICALLY HIGHEST GROUNDWATER (Contour Map)

Proposed Mixed Use Commercial & Residential Building

3506, 3510, 3512 & 3514 Verdugo Rd, Glendale CA 91208

FOR New Down Enterprises, LLC	DATE 07/05/2016	PROJECT No. 16-428-11
----------------------------------	--------------------	--------------------------



APPLIED EARTH SCIENCES  
GEOTECHNICAL . GEOLOGY . ENVIRONMENTAL ENGINEERING CONSULTANTS

FIGURE No.

4

## **APPENDIX I**

### **ENVIRONMENTAL DATA RESOURCES (EDR) DOCUMENTS**

EDR GeoCheck Radius Map and Report- selected pages  
EDR Building Permit Report  
EDR City Directory Abstract  
Aerial Photographs  
Historical Topographic Maps  
Certified Sanborn Maps  
Environmental Lien and AUL Search  
Property Tax Maps


**16-428-11**

3506, 3510, 3512 & 3514 Verdugo Road  
Glendale, CA 91208

Inquiry Number: 4642322.2s

June 09, 2016

## The EDR Radius Map™ Report with GeoCheck®



6 Armstrong Road, 4th floor  
Shelton, CT 06484  
Toll Free: 800.352.0050  
[www.edrnet.com](http://www.edrnet.com)

# TABLE OF CONTENTS

<u>SECTION</u>	<u>PAGE</u>
Executive Summary .....	ES1
Overview Map .....	2
Detail Map .....	3
Map Findings Summary .....	4
Map Findings .....	8
Orphan Summary .....	104
Government Records Searched/Data Currency Tracking .....	GR-1
 <b><u>GEOCHECK ADDENDUM</u></b>	
Physical Setting Source Addendum .....	A-1
Physical Setting Source Summary .....	A-2
Physical Setting Source Map .....	A-7
Physical Setting Source Map Findings .....	A-8
Physical Setting Source Records Searched .....	PSGR-1

*Thank you for your business.*  
Please contact EDR at 1-800-352-0050  
with any questions or comments.

#### Disclaimer - Copyright and Trademark Notice

This Report contains certain information obtained from a variety of public and other sources reasonably available to Environmental Data Resources, Inc. It cannot be concluded from this Report that coverage information for the target and surrounding properties does not exist from other sources. **NO WARRANTY EXPRESSED OR IMPLIED, IS MADE WHATSOEVER IN CONNECTION WITH THIS REPORT. ENVIRONMENTAL DATA RESOURCES, INC. SPECIFICALLY DISCLAIMS THE MAKING OF ANY SUCH WARRANTIES, INCLUDING WITHOUT LIMITATION, MERCHANTABILITY OR FITNESS FOR A PARTICULAR USE OR PURPOSE. ALL RISK IS ASSUMED BY THE USER. IN NO EVENT SHALL ENVIRONMENTAL DATA RESOURCES, INC. BE LIABLE TO ANYONE, WHETHER ARISING OUT OF ERRORS OR OMISSIONS, NEGLIGENCE, ACCIDENT OR ANY OTHER CAUSE, FOR ANY LOSS OF DAMAGE, INCLUDING, WITHOUT LIMITATION, SPECIAL, INCIDENTAL, CONSEQUENTIAL, OR EXEMPLARY DAMAGES. ANY LIABILITY ON THE PART OF ENVIRONMENTAL DATA RESOURCES, INC. IS STRICTLY LIMITED TO A REFUND OF THE AMOUNT PAID FOR THIS REPORT.** Purchaser accepts this Report "AS IS". Any analyses, estimates, ratings, environmental risk levels or risk codes provided in this Report are provided for illustrative purposes only, and are not intended to provide, nor should they be interpreted as providing any facts regarding, or prediction or forecast of, any environmental risk for any property. Only a Phase I Environmental Site Assessment performed by an environmental professional can provide information regarding the environmental risk for any property. Additionally, the information provided in this Report is not to be construed as legal advice.

Copyright 2016 by Environmental Data Resources, Inc. All rights reserved. Reproduction in any media or format, in whole or in part, of any report or map of Environmental Data Resources, Inc., or its affiliates, is prohibited without prior written permission.

EDR and its logos (including Sanborn and Sanborn Map) are trademarks of Environmental Data Resources, Inc. or its affiliates. All other trademarks used herein are the property of their respective owners.

## EXECUTIVE SUMMARY

A search of available environmental records was conducted by Environmental Data Resources, Inc (EDR). The report was designed to assist parties seeking to meet the search requirements of EPA's Standards and Practices for All Appropriate Inquiries (40 CFR Part 312), the ASTM Standard Practice for Environmental Site Assessments (E 1527-13) or custom requirements developed for the evaluation of environmental risk associated with a parcel of real estate.

### TARGET PROPERTY INFORMATION

#### ADDRESS

3506, 3510, 3512 & 3514 VERDUGO ROAD  
GLENDALE, CA 91208

#### COORDINATES

Latitude (North): 34.2028280 - 34° 12' 10.18"  
Longitude (West): 118.2262790 - 118° 13' 34.60"  
Universal Transverse Mercator: Zone 11  
UTM X (Meters): 387019.9  
UTM Y (Meters): 3785130.0  
Elevation: 1177 ft. above sea level

### USGS TOPOGRAPHIC MAP ASSOCIATED WITH TARGET PROPERTY

Target Property Map: 5636829 PASADENA, CA  
Version Date: 2012

### AERIAL PHOTOGRAPHY IN THIS REPORT

Portions of Photo from: 20140515  
Source: USDA

MAPPED SITES SUMMARY

Target Property Address:  
3506, 3510, 3512 & 3514 VERDUGO ROAD  
GLENDALE, CA 91208

Click on Map ID to see full detail.

MAP ID	SITE NAME	ADDRESS	DATABASE ACRONYMS	RELATIVE ELEVATION	DIST (ft. & mi.) DIRECTION
A1		3514 N VERDUGO RD	EDR Hist Auto		TP
A2	JONES FRED H SERVICE	3534 N VERDUGO RD	EDR Hist Auto	Higher	13, 0.002, NW
A3	HAL S ENCO AND TOW S	3526 N VERDUGO RD	EDR Hist Auto	Higher	13, 0.002, West
A4	LA PENOTIERE F G P	3524 N VERDUGO RD	EDR Hist Auto	Higher	14, 0.003, West
A5	FRED S GARAGE	3518 N VERDUGO RD	EDR Hist Auto	Higher	14, 0.003, WSW
A6	J & W CLEANERS	3523 N VERDUGO RD	EDR Hist Cleaner	Higher	97, 0.018, West
A7	BOB S AUTO REPAIR	3507 N VERDUGO RD	EDR Hist Auto	Higher	111, 0.021, WSW
A8	HAL'S CHEVRON SERVIC	3501 N VERDUGO RD	EDR Hist Auto	Lower	118, 0.022, WSW
A9	GRAHAM WES CHEVRON S	3501 N VERDUGO RD	EDR Hist Auto	Higher	130, 0.025, WSW
A10	GRAHAM WES CHEVRON S	3501 W VERDUGO RD	EDR Hist Auto	Higher	130, 0.025, WSW
B11	ARTCO CLEANERS	3601 N VERDUGO RD	EDR Hist Cleaner	Higher	245, 0.046, North
B12	PATTERSON M A	3601 N VERDUGO RD	EDR Hist Auto	Higher	245, 0.046, North
C13	BISHOP'S SERVICE	3478 N VERDUGO	EDR Hist Auto	Lower	266, 0.050, SW
C14	MENTZ F W	3478 N VERDUGO RD	EDR Hist Auto	Lower	266, 0.050, SW
C15	RONNIE S A	3479 N VERDUGO RD	EDR Hist Auto	Lower	297, 0.056, SW
C16	CARRIAGE TRADE SERVI	3474 N VERDUGO RD	EDR Hist Auto	Lower	305, 0.058, SW
B17	BARRY W L	1902 BROADVIEW DR	EDR Hist Auto	Higher	305, 0.058, NNW
C18	MONTROSE AUTO REPAIR	3472 N VERDUGO RD	EDR Hist Auto	Lower	325, 0.062, SW
B19	REYNOLDS MOTOR SERVI	3728 N VERDUGO RD	EDR Hist Auto	Higher	348, 0.066, NNE
B20	UNOCAL #5232 VANIK A	3600 N VERDUGO RD	SWEEPS UST	Higher	349, 0.066, NNE
B21		3600 N VERDUGO RD	EDR Hist Auto	Higher	349, 0.066, NNE
B22	UNION OIL SERVICE ST	3600 N VERDUGO ROAD	HIST UST, CHMIRS	Higher	349, 0.066, NNE
B23	JONES FRED UNION SER	3600 N VERDUGO RD	EDR Hist Auto	Higher	349, 0.066, NNE
B24	VANIKS UNOCAL SVC	3600 N VERDUGO	RCRA-SQG, UST, FINDS, ECHO	Higher	349, 0.066, NNE
B25	JESSUP CONVENIENT CL	3730 N VERDUGO RD	EDR Hist Cleaner	Higher	350, 0.066, NNE
D26	RANCH HOUSE SELF SER	3532 MARKET	EDR Hist Cleaner	Higher	358, 0.068, NW
D27	RANCH HOUSE LAUNDRY	3532 MARKET TRL	EDR Hist Cleaner	Higher	358, 0.068, NW
B28	LEO S UNION SERVICE	3748 N VERDUGO RD	EDR Hist Auto	Higher	375, 0.071, NNE
B29	CHEVRON #9-1304	334 VERDUGO N	LUST	Higher	375, 0.071, NNE
C30	ANDYS TRANSFER & STO	3464 N VERDUGO RD	HIST UST, LOS ANGELES CO. HMS	Lower	402, 0.076, SW
C31	ANDY'S TRANSFER	3464 VERDUGO RD N	LUST	Lower	402, 0.076, SW
C32	ANDY'S TRANSFER	3464 VERDUGO	HIST CORTESE	Lower	402, 0.076, SW
D33	JANSSEN S	3514 OCEAN VIEW BL	EDR Hist Cleaner	Higher	443, 0.084, WNW
D34	JOHN S AUTO REPAIR	3520 OCEAN VIEW BL	EDR Hist Auto	Higher	450, 0.085, WNW
D35	JOHN A MUTO R 1E PAI	3520 OCEAN VIEW BL	EDR Hist Auto	Higher	450, 0.085, WNW
C36	COLONIAL CLEANERS	3461 N VERDUGO RD	EDR Hist Cleaner	Lower	453, 0.086, SW
D37	JACK S TIME SAVER AU	3601 MARKET	EDR Hist Cleaner	Higher	463, 0.088, NNW
D38	JACK S TIME SAVER LA	3601 MARKET TRL	EDR Hist Cleaner	Higher	463, 0.088, NNW
D39	TIME SAVER LAUNDRY	3601 MARKET ST	EDR Hist Cleaner	Higher	463, 0.088, NNW

MAPPED SITES SUMMARY

Target Property Address:  
3506, 3510, 3512 & 3514 VERDUGO ROAD  
GLENDALE, CA 91208

Click on Map ID to see full detail.

MAP ID	SITE NAME	ADDRESS	DATABASE ACRONYMS	RELATIVE ELEVATION	DIST (ft. & mi.) DIRECTION
E40	CRAIL TYPESPITTING	3608 CLIFTON PL	HIST UST	Higher	478, 0.091, ENE
F41	VAN S BRAKE & AUTOMO	3470 OCEAN VIEW BL	EDR Hist Auto	Lower	485, 0.092, WSW
B42	JESSUP CONVENIENT CL	3730 N VERDUGO RD	EDR Hist Cleaner	Higher	488, 0.092, NNE
F43	BOWMAN'S CLEANERS	3501 OCEAN VIEW BLVD	EDR Hist Cleaner	Lower	494, 0.094, West
C44	GENES PAINT & BODY S	3455 N VERDUGO RD	RCRA-SQG, FINDS, EMI, HAZNET, ECHO	Lower	501, 0.095, SW
C45		3455 N VERDUGO RD	EDR Hist Auto	Lower	501, 0.095, SW
F46	TOWER CLEANERS	3464 OCEAN VIEW BLVD	EDR Hist Cleaner	Lower	503, 0.095, WSW
F47	BOWMAN'S DRY CLEANER	3501 OCEAN VIEW BL	EMI, WIP	Higher	514, 0.097, West
F48	BOWMAN'S CLEANERS	3501 OCEAN VIEW BLVD	EDR Hist Cleaner	Higher	514, 0.097, West
F49	BOWMANS CLEANERS	3501 OCEANVIEW	RCRA-SQG, FINDS, HAZNET, ECHO	Higher	514, 0.097, West
F50	KENNETH DANIELS AUTO	3507 OCEAN VIEW BLVD	SWEEPS UST, LOS ANGELES CO. HMS	Higher	521, 0.099, West
F51	KEN DANIELS AUTO SER	3507 OCEAN VIEW	HIST UST	Higher	521, 0.099, West
F52	KEN DANIELS AUTO SVC	3507 OCEAN VIEW BLVD	RCRA-SQG, FINDS, ECHO	Higher	521, 0.099, West
F53	DANIELS KEN AUTO SER	3507 OCEAN VIEW BL	EDR Hist Auto	Higher	521, 0.099, West
G54		3744 VERDUGO RD	EDR Hist Auto	Higher	524, 0.099, NNE
D55	MEDICAL COLLECTION S	3539 OCEAN VIEW BL	EDR Hist Cleaner	Higher	531, 0.101, WNW
F56	VAN'S BRAKE & WHEEL	3470 OCEAN VIEW BLVD	EDR Hist Auto	Lower	533, 0.101, WSW
F57	TOWER CLEANERS	3465 OCEAN VIEW BLVD	EDR Hist Cleaner	Lower	541, 0.102, WSW
E58		3705 CLIFTON PL	EDR Hist Auto	Higher	543, 0.103, NE
C59	CALSTAR MOTORS INC	3450 N VERDUGO RD	SWEEPS UST, HIST UST, CA FID UST, LOS ANGELES CO...	Lower	544, 0.103, SW
C60		3450 N VERDUGO RD	EDR Hist Auto	Lower	544, 0.103, SW
C61	AUTOMOTIVE IGNITION	3451 N VERDUGO RD	EDR Hist Auto	Lower	548, 0.104, SW
C62	MONTROSE MOTORS INC	3451 N VERDUGO RD	RCRA-SQG, FINDS, HAZNET, ECHO	Lower	548, 0.104, SW
C63	MONTROSE MOTORS INC	3451 N VERDUGO RD	HIST UST	Lower	548, 0.104, SW
F64	COLMER M H	3454 OCEAN VIEW BL	EDR Hist Auto	Lower	550, 0.104, WSW
F65	DRAPE CO	3459 OCEAN VIEW BL	EDR Hist Cleaner	Lower	565, 0.107, WSW
F66	DRAPE CO INC	3459 OCEAN VIEW BL	EDR Hist Cleaner	Lower	565, 0.107, WSW
D67	PAUL S SERVICE	1800 BROADVIEW DR	EDR Hist Auto	Higher	587, 0.111, NW
E68	MONTROSE AUTO BODY	3715 CLIFTON PL	RCRA-SQG, FINDS, ECHO	Higher	593, 0.112, NE
F69	INTER VALLEY RADIATO	3451 OCEAN VIEW BL	EDR Hist Auto	Lower	607, 0.115, WSW
H70		3537 OCEAN VIEW BLV	EDR Hist Auto	Higher	658, 0.125, NW
H71	MONTROSE DRAKE & GAR	3537 OCEAN VIEW DR	EDR Hist Auto	Higher	658, 0.125, NW
H72	MING JOS	3540 OCEAN VIEW AV	EDR Hist Auto	Higher	660, 0.125, NW
H73	EXCEL CLEANERS	3600 OCEAN VIEW BLVD	WIP	Higher	713, 0.135, NW
G74	ONE HOUR PHOTOFINISH	2218 HONOLULU AVE	RCRA-SQG, FINDS, HAZNET, ECHO	Higher	737, 0.140, North
I75	MCKENNAS AUTO SUPPLY	2200 VERDUGO BLVD	HIST UST	Higher	832, 0.158, NE
I76	HOLIDAY CLEANERS	2136 VERDUGO	RCRA-SQG, SLIC, FINDS, HAZNET, WIP, ECHO	Higher	896, 0.170, NE
77	WOODALL CAMERA SHOPS	2277 HONOLULU	RCRA-SQG, FINDS, ECHO	Higher	917, 0.174, NNW
J78	1 HR. PHOTO 2 FOR 1	3701 OCEAN VIEW BLVD	SLIC	Higher	969, 0.184, NW



MAPPED SITES SUMMARY

Target Property Address:  
 3506, 3510, 3512 & 3514 VERDUGO ROAD  
 GLENDALE, CA 91208

Click on Map ID to see full detail.

MAP ID	SITE NAME	ADDRESS	DATABASE ACRONYMS	RELATIVE ELEVATION	DIST (ft. & mi.) DIRECTION
<a href="#">J79</a>	1 HR. PHOTO 2 FOR 1	3701 OCEAN VIEW BLVD	WIP	Higher	969, 0.184, NW
<a href="#">J80</a>	EZ DRY CLEANERS	3601 OCEAN VIEW BLVD	DRYCLEANERS	Higher	969, 0.184, NW
<a href="#">J81</a>	HONOLULU CLEANERS	3601 OCEAN VIEW BLVD	RCRA-SQG, SLIC, FINDS, WIP, ECHO	Higher	969, 0.184, NW
<a href="#">K82</a>	MOBIL SS NO. 11-B9Y	2114 VERDUGO BLVD	UST	Higher	983, 0.186, NE
<a href="#">K83</a>	WORTMANN OIL CO MOBI	2114 VERDUGO	LUST, HIST UST	Higher	983, 0.186, NE
<a href="#">K84</a>	MOBIL OIL CORP (11-B	2114 VERDUGO BLVD	SWEEPS UST, CHMIRS, LOS ANGELES CO. HMS	Higher	983, 0.186, NE
<a href="#">K85</a>	CIRCLE K STORES INC.	2114 VERDUGO BLVD	RCRA-LQG, FINDS, ECHO	Higher	983, 0.186, NE
<a href="#">L86</a>	BAIRDS AUTO BODY, RI	3722 PARK PL	EMI, WIP	Higher	984, 0.186, ENE
<a href="#">L87</a>	BAIRD'S AUTO BODY	3722 PARK PL.	SLIC	Higher	984, 0.186, ENE
<a href="#">K88</a>	MALCO PLASTICS WEST	3717 PARK PL	RCRA NonGen / NLR	Higher	990, 0.188, ENE
<a href="#">K89</a>	MALCO PLASTICS INC O	3717 PARK PLACE	RCRA-SQG	Higher	990, 0.188, ENE
<a href="#">90</a>	THOMPSON BROTHERS CL	2020 THOMPSON CT	SLIC, DRYCLEANERS, EMI, WIP	Higher	991, 0.188, North
<a href="#">K91</a>	R.C.L. MFG. CO.	3725 PARK PL	SWEEPS UST, LOS ANGELES CO. HMS	Higher	1001, 0.190, ENE
<a href="#">K92</a>	ICD/HEATEFLEX	3731 PARK PL	SLIC, WIP	Higher	1011, 0.191, ENE
<a href="#">K93</a>	REGAL CLEANERS	2111 VERDUGO BLVD	RCRA-SQG, FINDS, DRYCLEANERS, HAZNET, ECHO	Higher	1058, 0.200, NE
<a href="#">K94</a>	PLAZA CLEANERS	1011 WILSHIRE BLVD	RCRA-SQG, FINDS, WIP, ECHO	Higher	1058, 0.200, NE
<a href="#">K95</a>	REGAL CLEANERS	2111 N. VERDUGO BLVD	SLIC	Higher	1058, 0.200, NE
<a href="#">96</a>	GOLDEN WEST CLEANERS	2033 VERDUGO BLVD 12	RCRA-SQG, SLIC, FINDS, DRYCLEANERS, EMI, HAZNET,...	Higher	1624, 0.308, ENE
<a href="#">97</a>	TEXACO #61-106-00091	1975 VERDUGO BLVD W	LUST, HIST CORTESE	Higher	2018, 0.382, ENE

# EXECUTIVE SUMMARY

## TARGET PROPERTY SEARCH RESULTS

The target property was identified in the following records. For more information on this property see page 8 of the attached EDR Radius Map report:

<u>Site</u>	<u>Database(s)</u>	<u>EPA ID</u>
3514 N VERDUGO RD 3514 N VERDUGO RD GLENDALE, CA 91208	EDR Hist Auto	N/A

## DATABASES WITH NO MAPPED SITES

No mapped sites were found in EDR's search of available ("reasonably ascertainable ") government records either on the target property or within the search radius around the target property for the following databases:

## STANDARD ENVIRONMENTAL RECORDS

### ***Federal NPL site list***

NPL..... National Priority List  
Proposed NPL..... Proposed National Priority List Sites  
NPL LIENS..... Federal Superfund Liens

### ***Federal Delisted NPL site list***

Delisted NPL..... National Priority List Deletions

### ***Federal CERCLIS list***

FEDERAL FACILITY..... Federal Facility Site Information listing  
SEMS..... Superfund Enterprise Management System

### ***Federal CERCLIS NFRAP site list***

SEMS-ARCHIVE..... Superfund Enterprise Management System Archive

### ***Federal RCRA CORRACTS facilities list***

CORRACTS..... Corrective Action Report

### ***Federal RCRA non-CORRACTS TSD facilities list***

RCRA-TSDF..... RCRA - Treatment, Storage and Disposal

### ***Federal RCRA generators list***

RCRA-CESQG..... RCRA - Conditionally Exempt Small Quantity Generator

## EXECUTIVE SUMMARY

### ***Federal institutional controls / engineering controls registries***

LUCIS..... Land Use Control Information System  
US ENG CONTROLS..... Engineering Controls Sites List  
US INST CONTROL..... Sites with Institutional Controls

### ***Federal ERNS list***

ERNS..... Emergency Response Notification System

### ***State- and tribal - equivalent NPL***

RESPONSE..... State Response Sites

### ***State- and tribal - equivalent CERCLIS***

ENVIROSTOR..... EnviroStor Database

### ***State and tribal landfill and/or solid waste disposal site lists***

SWF/LF..... Solid Waste Information System

### ***State and tribal leaking storage tank lists***

INDIAN LUST..... Leaking Underground Storage Tanks on Indian Land

### ***State and tribal registered storage tank lists***

FEMA UST..... Underground Storage Tank Listing  
AST..... Aboveground Petroleum Storage Tank Facilities  
INDIAN UST..... Underground Storage Tanks on Indian Land

### ***State and tribal voluntary cleanup sites***

VCP..... Voluntary Cleanup Program Properties  
INDIAN VCP..... Voluntary Cleanup Priority Listing

### ***State and tribal Brownfields sites***

BROWNFIELDS..... Considered Brownfields Sites Listing

### **ADDITIONAL ENVIRONMENTAL RECORDS**

#### ***Local Brownfield lists***

US BROWNFIELDS..... A Listing of Brownfields Sites

#### ***Local Lists of Landfill / Solid Waste Disposal Sites***

WMUDS/SWAT..... Waste Management Unit Database  
SWRCY..... Recycler Database  
HAULERS..... Registered Waste Tire Haulers Listing  
INDIAN ODI..... Report on the Status of Open Dumps on Indian Lands

## EXECUTIVE SUMMARY

DEBRIS REGION 9..... Torres Martinez Reservation Illegal Dump Site Locations  
ODI..... Open Dump Inventory

### **Local Lists of Hazardous waste / Contaminated Sites**

AOCONCERN..... San Gabriel Valley Areas of Concern  
US HIST CDL..... Delisted National Clandestine Laboratory Register  
HIST Cal-Sites..... Historical Calsites Database  
SCH..... School Property Evaluation Program  
CDL..... Clandestine Drug Labs  
Toxic Pits..... Toxic Pits Cleanup Act Sites  
US CDL..... National Clandestine Laboratory Register

### **Local Land Records**

LIENS..... Environmental Liens Listing  
LIENS 2..... CERCLA Lien Information  
DEED..... Deed Restriction Listing

### **Records of Emergency Release Reports**

HMIRS..... Hazardous Materials Information Reporting System  
CHMIRS..... California Hazardous Material Incident Report System  
LDS..... Land Disposal Sites Listing  
MCS..... Military Cleanup Sites Listing  
SPILLS 90..... SPILLS 90 data from FirstSearch

### **Other Ascertainable Records**

FUDS..... Formerly Used Defense Sites  
DOD..... Department of Defense Sites  
SCRD DRYCLEANERS..... State Coalition for Remediation of Drycleaners Listing  
US FIN ASSUR..... Financial Assurance Information  
EPA WATCH LIST..... EPA WATCH LIST  
2020 COR ACTION..... 2020 Corrective Action Program List  
TSCA..... Toxic Substances Control Act  
TRIS..... Toxic Chemical Release Inventory System  
SSTS..... Section 7 Tracking Systems  
ROD..... Records Of Decision  
RMP..... Risk Management Plans  
RAATS..... RCRA Administrative Action Tracking System  
PRP..... Potentially Responsible Parties  
PADS..... PCB Activity Database System  
ICIS..... Integrated Compliance Information System  
FTTS..... FIFRA/ TSCA Tracking System - FIFRA (Federal Insecticide, Fungicide, & Rodenticide Act)/TSCA (Toxic Substances Control Act)  
MLTS..... Material Licensing Tracking System  
COAL ASH DOE..... Steam-Electric Plant Operation Data  
COAL ASH EPA..... Coal Combustion Residues Surface Impoundments List  
PCB TRANSFORMER..... PCB Transformer Registration Database  
RADINFO..... Radiation Information Database  
HIST FTTS..... FIFRA/TSCA Tracking System Administrative Case Listing  
DOT OPS..... Incident and Accident Data  
CONSENT..... Superfund (CERCLA) Consent Decrees  
INDIAN RESERV..... Indian Reservations

## EXECUTIVE SUMMARY

FUSRAP.....	Formerly Utilized Sites Remedial Action Program
UMTRA.....	Uranium Mill Tailings Sites
LEAD SMELTERS.....	Lead Smelter Sites
US AIRS.....	Aerometric Information Retrieval System Facility Subsystem
US MINES.....	Mines Master Index File
FINDS.....	Facility Index System/Facility Registry System
UXO.....	Unexploded Ordnance Sites
DOCKET HWC.....	Hazardous Waste Compliance Docket Listing
CA BOND EXP. PLAN.....	Bond Expenditure Plan
Cortese.....	"Cortese" Hazardous Waste & Substances Sites List
CUPA Listings.....	CUPA Resources List
EMI.....	Emissions Inventory Data
ENF.....	Enforcement Action Listing
Financial Assurance.....	Financial Assurance Information Listing
HAZNET.....	Facility and Manifest Data
LOS ANGELES CO. HMS.....	HMS: Street Number List
HWP.....	EnviroStor Permitted Facilities Listing
HWT.....	Registered Hazardous Waste Transporter Database
MINES.....	Mines Site Location Listing
MWMP.....	Medical Waste Management Program Listing
NPDES.....	NPDES Permits Listing
PEST LIC.....	Pesticide Regulation Licenses Listing
PROC.....	Certified Processors Database
Notify 65.....	Proposition 65 Records
LA Co. Site Mitigation.....	Site Mitigation List
UIC.....	UIC Listing
WASTEWATER PITS.....	Oil Wastewater Pits Listing
WDS.....	Waste Discharge System
ECHO.....	Enforcement & Compliance History Information
FUELS PROGRAM.....	EPA Fuels Program Registered Listing

### EDR HIGH RISK HISTORICAL RECORDS

#### ***EDR Exclusive Records***

EDR MGP..... EDR Proprietary Manufactured Gas Plants

### EDR RECOVERED GOVERNMENT ARCHIVES

#### ***Exclusive Recovered Govt. Archives***

RGA LF..... Recovered Government Archive Solid Waste Facilities List  
RGA LUST..... Recovered Government Archive Leaking Underground Storage Tank

### SURROUNDING SITES: SEARCH RESULTS

Surrounding sites were identified in the following databases.

Elevations have been determined from the USGS Digital Elevation Model and should be evaluated on a relative (not an absolute) basis. Relative elevation information between sites of close proximity should be field verified. Sites with an elevation equal to or higher than the target property have been differentiated below from sites with an elevation lower than the target property.

Page numbers and map identification numbers refer to the EDR Radius Map report where detailed data on individual sites can be reviewed.

Sites listed in ***bold italics*** are in multiple databases.

Unmappable (orphan) sites are not considered in the foregoing analysis.

## EXECUTIVE SUMMARY

### STANDARD ENVIRONMENTAL RECORDS

#### ***Federal RCRA generators list***

RCRA-LQG: RCRAInfo is EPA's comprehensive information system, providing access to data supporting the Resource Conservation and Recovery Act (RCRA) of 1976 and the Hazardous and Solid Waste Amendments (HSWA) of 1984. The database includes selective information on sites which generate, transport, store, treat and/or dispose of hazardous waste as defined by the Resource Conservation and Recovery Act (RCRA). Large quantity generators (LQGs) generate over 1,000 kilograms (kg) of hazardous waste, or over 1 kg of acutely hazardous waste per month.

A review of the RCRA-LQG list, as provided by EDR, and dated 12/09/2015 has revealed that there is 1 RCRA-LQG site within approximately 0.25 miles of the target property.

<u>Equal/Higher Elevation</u>	<u>Address</u>	<u>Direction / Distance</u>	<u>Map ID</u>	<u>Page</u>
<b>CIRCLE K STORES INC.</b>	<b>2114 VERDUGO BLVD</b>	<b>NE 1/8 - 1/4 (0.186 mi.)</b>	<b>K85</b>	<b>79</b>

RCRA-SQG: RCRAInfo is EPA's comprehensive information system, providing access to data supporting the Resource Conservation and Recovery Act (RCRA) of 1976 and the Hazardous and Solid Waste Amendments (HSWA) of 1984. The database includes selective information on sites which generate, transport, store, treat and/or dispose of hazardous waste as defined by the Resource Conservation and Recovery Act (RCRA). Small quantity generators (SQGs) generate between 100 kg and 1,000 kg of hazardous waste per month.

A review of the RCRA-SQG list, as provided by EDR, and dated 12/09/2015 has revealed that there are 13 RCRA-SQG sites within approximately 0.25 miles of the target property.

<u>Equal/Higher Elevation</u>	<u>Address</u>	<u>Direction / Distance</u>	<u>Map ID</u>	<u>Page</u>
<b>VANIKS UNOCAL SVC</b>	<b>3600 N VERDUGO</b>	<b>NNE 0 - 1/8 (0.066 mi.)</b>	<b>B24</b>	<b>20</b>
<b>BOWMANS CLEANERS</b>	<b>3501 OCEANVIEW</b>	<b>W 0 - 1/8 (0.097 mi.)</b>	<b>F49</b>	<b>39</b>
<b>KEN DANIELS AUTO SVC</b>	<b>3507 OCEAN VIEW BLVD</b>	<b>W 0 - 1/8 (0.099 mi.)</b>	<b>F52</b>	<b>43</b>
<b>MONTROSE AUTO BODY</b>	<b>3715 CLIFTON PL</b>	<b>NE 0 - 1/8 (0.112 mi.)</b>	<b>E68</b>	<b>57</b>
<b>ONE HOUR PHOTOFINISH</b>	<b>2218 HONOLULU AVE</b>	<b>N 1/8 - 1/4 (0.140 mi.)</b>	<b>G74</b>	<b>60</b>
<b>HOLIDAY CLEANERS</b>	<b>2136 VERDUGO</b>	<b>NE 1/8 - 1/4 (0.170 mi.)</b>	<b>I76</b>	<b>63</b>
<b>WOODALL CAMERA SHOPS</b>	<b>2277 HONOLULU</b>	<b>NNW 1/8 - 1/4 (0.174 mi.)</b>	<b>77</b>	<b>65</b>
<b>HONOLULU CLEANERS</b>	<b>3601 OCEAN VIEW BLVD</b>	<b>NW 1/8 - 1/4 (0.184 mi.)</b>	<b>J81</b>	<b>68</b>
<b>MALCO PLASTICS INC O</b>	<b>3717 PARK PLACE</b>	<b>ENE 1/8 - 1/4 (0.188 mi.)</b>	<b>K89</b>	<b>83</b>
<b>REGAL CLEANERS</b>	<b>2111 VERDUGO BLVD</b>	<b>NE 1/8 - 1/4 (0.200 mi.)</b>	<b>K93</b>	<b>87</b>
<b>PLAZA CLEANERS</b>	<b>1011 WILSHIRE BLVD</b>	<b>NE 1/8 - 1/4 (0.200 mi.)</b>	<b>K94</b>	<b>90</b>

<u>Lower Elevation</u>	<u>Address</u>	<u>Direction / Distance</u>	<u>Map ID</u>	<u>Page</u>
<b>GENES PAINT &amp; BODY S</b>	<b>3455 N VERDUGO RD</b>	<b>SW 0 - 1/8 (0.095 mi.)</b>	<b>C44</b>	<b>32</b>
<b>MONTROSE MOTORS INC</b>	<b>3451 N VERDUGO RD</b>	<b>SW 0 - 1/8 (0.104 mi.)</b>	<b>C62</b>	<b>52</b>

#### ***State and tribal leaking storage tank lists***

LUST: The Leaking Underground Storage Tank Incident Reports contain an inventory of reported leaking underground storage tank incidents. The data come from the State Water Resources Control Board Leaking Underground Storage Tank Information System.

A review of the LUST list, as provided by EDR, and dated 03/14/2016 has revealed that there are 4

## EXECUTIVE SUMMARY

LUST sites within approximately 0.5 miles of the target property.

<u>Equal/Higher Elevation</u>	<u>Address</u>	<u>Direction / Distance</u>	<u>Map ID</u>	<u>Page</u>
<b>CHEVRON #9-1304</b> Status: Completed - Case Closed Global Id: T10000005330	334 VERDUGO N	NNE 0 - 1/8 (0.071 mi.)	B29	23
<b>WORTMANN OIL CO MOBI</b> Status: Open - Site Assessment Global Id: T10000006806	<b>2114 VERDUGO</b>	<b>NE 1/8 - 1/4 (0.186 mi.)</b>	<b>K83</b>	<b>70</b>
<b>TEXACO #61-106-00091</b> Status: Completed - Case Closed Facility Id: R-02012 Status: Case Closed Global Id: T0603704580 Global Id: T0603717998 Global ID: T0603704580	<b>1975 VERDUGO BLVD W</b>	<b>ENE 1/4 - 1/2 (0.382 mi.)</b>	<b>97</b>	<b>98</b>
<u>Lower Elevation</u>	<u>Address</u>	<u>Direction / Distance</u>	<u>Map ID</u>	<u>Page</u>
<b>ANDY'S TRANSFER</b> Status: Completed - Case Closed Facility Id: 912080025 Status: Case Closed Global Id: T0603702063 Global ID: T0603702063	3464 VERDUGO RD N	SW 0 - 1/8 (0.076 mi.)	C31	24

SLIC: SLIC Region comes from the California Regional Water Quality Control Board.

A review of the SLIC list, as provided by EDR, and dated 03/14/2016 has revealed that there are 8 SLIC sites within approximately 0.5 miles of the target property.

<u>Equal/Higher Elevation</u>	<u>Address</u>	<u>Direction / Distance</u>	<u>Map ID</u>	<u>Page</u>
<b>HOLIDAY CLEANERS</b> Facility Status: Open - Inactive Global Id: SL603799576	<b>2136 VERDUGO</b>	<b>NE 1/8 - 1/4 (0.170 mi.)</b>	<b>I76</b>	<b>63</b>
1 HR. PHOTO 2 FOR 1 Facility Status: Open - Inactive Global Id: SL603799583	3701 OCEAN VIEW BLVD	NW 1/8 - 1/4 (0.184 mi.)	J78	67
<b>HONOLULU CLEANERS</b> Facility Status: Open - Inactive Global Id: SL603799575	<b>3601 OCEAN VIEW BLVD</b>	<b>NW 1/8 - 1/4 (0.184 mi.)</b>	<b>J81</b>	<b>68</b>
BAIRD'S AUTO BODY Facility Status: Open - Inactive Global Id: SL603799584	3722 PARK PL.	ENE 1/8 - 1/4 (0.186 mi.)	L87	81
<b>THOMPSON BROTHERS CL</b> Facility Status: Open - Inactive Global Id: SL603799590	<b>2020 THOMPSON CT</b>	<b>N 1/8 - 1/4 (0.188 mi.)</b>	<b>90</b>	<b>84</b>
<b>ICD/HEATEFLEX</b> Facility Status: Open - Inactive Global Id: SL603799585	<b>3731 PARK PL</b>	<b>ENE 1/8 - 1/4 (0.191 mi.)</b>	<b>K92</b>	<b>86</b>
REGAL CLEANERS	2111 N. VERDUGO BLVD	NE 1/8 - 1/4 (0.200 mi.)	K95	92





## EXECUTIVE SUMMARY

Status: A  
Comp Number: 10579

HIST UST: Historical UST Registered Database.

A review of the HIST UST list, as provided by EDR, and dated 10/15/1990 has revealed that there are 8 HIST UST sites within approximately 0.25 miles of the target property.

<u>Equal/Higher Elevation</u>	<u>Address</u>	<u>Direction / Distance</u>	<u>Map ID</u>	<u>Page</u>
<b>UNION OIL SERVICE ST</b>	<b>3600 N VERDUGO ROAD</b>	<b>NNE 0 - 1/8 (0.066 mi.)</b>	<b>B22</b>	<b>18</b>
CRAIL TYPESPITTING Facility Id: 00000041158	3608 CLIFTON PL	ENE 0 - 1/8 (0.091 mi.)	E40	30
KEN DANIELS AUTO SER Facility Id: 00000064534	3507 OCEAN VIEW	W 0 - 1/8 (0.099 mi.)	F51	43
MCKENNAS AUTO SUPPLY Facility Id: 00000064685	2200 VERDUGO BLVD	NE 1/8 - 1/4 (0.158 mi.)	I75	62
<b>WORTMANN OIL CO MOBI</b>	<b>2114 VERDUGO</b>	<b>NE 1/8 - 1/4 (0.186 mi.)</b>	<b>K83</b>	<b>70</b>
Facility Id: 00000005174				

<u>Lower Elevation</u>	<u>Address</u>	<u>Direction / Distance</u>	<u>Map ID</u>	<u>Page</u>
<b>ANDYS TRANSFER &amp; STO</b>	<b>3464 N VERDUGO RD</b>	<b>SW 0 - 1/8 (0.076 mi.)</b>	<b>C30</b>	<b>24</b>
<b>CALSTAR MOTORS INC</b>	<b>3450 N VERDUGO RD</b>	<b>SW 0 - 1/8 (0.103 mi.)</b>	<b>C59</b>	<b>48</b>
MONTROSE MOTORS INC Facility Id: 00000064715	3451 N VERDUGO RD	SW 0 - 1/8 (0.104 mi.)	C63	55

CA FID UST: The Facility Inventory Database contains active and inactive underground storage tank locations. The source is the State Water Resource Control Board.

A review of the CA FID UST list, as provided by EDR, and dated 10/31/1994 has revealed that there is 1 CA FID UST site within approximately 0.25 miles of the target property.

<u>Lower Elevation</u>	<u>Address</u>	<u>Direction / Distance</u>	<u>Map ID</u>	<u>Page</u>
<b>CALSTAR MOTORS INC</b>	<b>3450 N VERDUGO RD</b>	<b>SW 0 - 1/8 (0.103 mi.)</b>	<b>C59</b>	<b>48</b>
Facility Id: 19006264 Status: A				

### Other Ascertainable Records

RCRA NonGen / NLR: RCRAInfo is EPA's comprehensive information system, providing access to data supporting the Resource Conservation and Recovery Act (RCRA) of 1976 and the Hazardous and Solid Waste Amendments (HSWA) of 1984. The database includes selective information on sites which generate, transport, store, treat and/or dispose of hazardous waste as defined by the Resource Conservation and Recovery Act (RCRA). Non-Generators do not presently generate hazardous waste.

A review of the RCRA NonGen / NLR list, as provided by EDR, and dated 12/09/2015 has revealed that

## EXECUTIVE SUMMARY

there is 1 RCRA NonGen / NLR site within approximately 0.25 miles of the target property.

<u>Equal/Higher Elevation</u>	<u>Address</u>	<u>Direction / Distance</u>	<u>Map ID</u>	<u>Page</u>
MALCO PLASTICS WEST	3717 PARK PL	ENE 1/8 - 1/4 (0.188 mi.)	K88	82

DRYCLEANERS: A list of drycleaner related facilities that have EPA ID numbers. These are facilities with certain SIC codes: power laundries, family and commercial; garment pressing and cleaners' agents; linen supply; coin-operated laundries and cleaning; drycleaning plants except rugs; carpet and upholster cleaning; industrial launderers; laundry and garment services.

A review of the DRYCLEANERS list, as provided by EDR, and dated 02/08/2016 has revealed that there are 3 DRYCLEANERS sites within approximately 0.25 miles of the target property.

<u>Equal/Higher Elevation</u>	<u>Address</u>	<u>Direction / Distance</u>	<u>Map ID</u>	<u>Page</u>
EZ DRY CLEANERS EPA Id: CAL000308037	3601 OCEAN VIEW BLVD	NW 1/8 - 1/4 (0.184 mi.)	J80	67
<b>THOMPSON BROTHERS CL</b> EPA Id: CAD981583743	<b>2020 THOMPSON CT</b>	<b>N 1/8 - 1/4 (0.188 mi.)</b>	<b>90</b>	<b>84</b>
<b>REGAL CLEANERS</b> EPA Id: CAD983649849	<b>2111 VERDUGO BLVD</b>	<b>NE 1/8 - 1/4 (0.200 mi.)</b>	<b>K93</b>	<b>87</b>

HIST CORTESE: The sites for the list are designated by the State Water Resource Control Board [LUST], the Integrated Waste Board [SWF/LS], and the Department of Toxic Substances Control [CALSTATES]. This listing is no longer updated by the state agency.

A review of the HIST CORTESE list, as provided by EDR, and dated 04/01/2001 has revealed that there are 2 HIST CORTESE sites within approximately 0.5 miles of the target property.

<u>Equal/Higher Elevation</u>	<u>Address</u>	<u>Direction / Distance</u>	<u>Map ID</u>	<u>Page</u>
<b>TEXACO #61-106-00091</b> Reg Id: R-02012	<b>1975 VERDUGO BLVD W</b>	<b>ENE 1/4 - 1/2 (0.382 mi.)</b>	<b>97</b>	<b>98</b>
<u>Lower Elevation</u>	<u>Address</u>	<u>Direction / Distance</u>	<u>Map ID</u>	<u>Page</u>
ANDY'S TRANSFER Reg Id: 912080025	3464 VERDUGO	SW 0 - 1/8 (0.076 mi.)	C32	27

WIP: Well Investigation Program case in the San Gabriel and San Fernando Valley area.

A review of the WIP list, as provided by EDR, and dated 07/03/2009 has revealed that there are 9 WIP sites within approximately 0.25 miles of the target property.

<u>Equal/Higher Elevation</u>	<u>Address</u>	<u>Direction / Distance</u>	<u>Map ID</u>	<u>Page</u>
<b>BOWMAN'S DRY CLEANER</b> Facility Status: Backlog	<b>3501 OCEAN VIEW BL</b>	<b>W 0 - 1/8 (0.097 mi.)</b>	<b>F47</b>	<b>36</b>
EXCEL CLEANERS Facility Status: Backlog	3600 OCEAN VIEW BLVD	NW 1/8 - 1/4 (0.135 mi.)	H73	60
<b>HOLIDAY CLEANERS</b>	<b>2136 VERDUGO</b>	<b>NE 1/8 - 1/4 (0.170 mi.)</b>	<b>I76</b>	<b>63</b>

## EXECUTIVE SUMMARY

Facility Status: Backlog					
1 HR. PHOTO 2 FOR 1	3701 OCEAN VIEW BLVD	NW 1/8 - 1/4 (0.184 mi.)	J79	67	
Facility Status: Backlog					
<b>HONOLULU CLEANERS</b>	<b>3601 OCEAN VIEW BLVD</b>	<b>NW 1/8 - 1/4 (0.184 mi.)</b>	<b>J81</b>	<b>68</b>	
Facility Status: Backlog					
<b>BAIRDS AUTO BODY, RI</b>	<b>3722 PARK PL</b>	<b>ENE 1/8 - 1/4 (0.186 mi.)</b>	<b>L86</b>	<b>80</b>	
Facility Status: Backlog					
<b>THOMPSON BROTHERS CL</b>	<b>2020 THOMPSON CT</b>	<b>N 1/8 - 1/4 (0.188 mi.)</b>	<b>90</b>	<b>84</b>	
Facility Status: Backlog					
<b>ICD/HEATEFLEX</b>	<b>3731 PARK PL</b>	<b>ENE 1/8 - 1/4 (0.191 mi.)</b>	<b>K92</b>	<b>86</b>	
Facility Status: Backlog					
<b>PLAZA CLEANERS</b>	<b>1011 WILSHIRE BLVD</b>	<b>NE 1/8 - 1/4 (0.200 mi.)</b>	<b>K94</b>	<b>90</b>	
Facility Status: Backlog					

### EDR HIGH RISK HISTORICAL RECORDS

#### **EDR Exclusive Records**

EDR Hist Auto: EDR has searched selected national collections of business directories and has collected listings of potential gas station/filling station/service station sites that were available to EDR researchers. EDR's review was limited to those categories of sources that might, in EDR's opinion, include gas station/filling station/service station establishments. The categories reviewed included, but were not limited to gas, gas station, gasoline station, filling station, auto, automobile repair, auto service station, service station, etc. This database falls within a category of information EDR classifies as "High Risk Historical Records", or HRHR. EDR's HRHR effort presents unique and sometimes proprietary data about past sites and operations that typically create environmental concerns, but may not show up in current government records searches.

A review of the EDR Hist Auto list, as provided by EDR, has revealed that there are 35 EDR Hist Auto sites within approximately 0.125 miles of the target property.

<u>Equal/Higher Elevation</u>	<u>Address</u>	<u>Direction / Distance</u>	<u>Map ID</u>	<u>Page</u>
JONES FRED H SERVICE	3534 N VERDUGO RD	NW 0 - 1/8 (0.002 mi.)	A2	8
HAL S ENCO AND TOW S	3526 N VERDUGO RD	W 0 - 1/8 (0.002 mi.)	A3	9
LA PENOTIERE F G P	3524 N VERDUGO RD	W 0 - 1/8 (0.003 mi.)	A4	9
FRED S GARAGE	3518 N VERDUGO RD	WSW 0 - 1/8 (0.003 mi.)	A5	10
BOB S AUTO REPAIR	3507 N VERDUGO RD	WSW 0 - 1/8 (0.021 mi.)	A7	11
GRAHAM WES CHEVRON S	3501 N VERDUGO RD	WSW 0 - 1/8 (0.025 mi.)	A9	11
GRAHAM WES CHEVRON S	3501 W VERDUGO RD	WSW 0 - 1/8 (0.025 mi.)	A10	12
PATTERSON M A	3601 N VERDUGO RD	N 0 - 1/8 (0.046 mi.)	B12	13
BARRY W L	1902 BROADVIEW DR	NNW 0 - 1/8 (0.058 mi.)	B17	15
REYNOLDS MOTOR SERVI	3728 N VERDUGO RD	NNE 0 - 1/8 (0.066 mi.)	B19	16
Not reported	3600 N VERDUGO RD	NNE 0 - 1/8 (0.066 mi.)	B21	17
JONES FRED UNION SER	3600 N VERDUGO RD	NNE 0 - 1/8 (0.066 mi.)	B23	20
LEO S UNION SERVICE	3748 N VERDUGO RD	NNE 0 - 1/8 (0.071 mi.)	B28	22
JOHN S AUTO REPAIR	3520 OCEAN VIEW BL	WNW 0 - 1/8 (0.085 mi.)	D34	28
JOHN A MUTO R 1E PAI	3520 OCEAN VIEW BL	WNW 0 - 1/8 (0.085 mi.)	D35	28
DANIELS KEN AUTO SER	3507 OCEAN VIEW BL	W 0 - 1/8 (0.099 mi.)	F53	45
Not reported	3744 VERDUGO RD	NNE 0 - 1/8 (0.099 mi.)	G54	46
Not reported	3705 CLIFTON PL	NE 0 - 1/8 (0.103 mi.)	E58	48
PAUL S SERVICE	1800 BROADVIEW DR	NW 0 - 1/8 (0.111 mi.)	D67	56

## EXECUTIVE SUMMARY

<u>Equal/Higher Elevation</u>	<u>Address</u>	<u>Direction / Distance</u>	<u>Map ID</u>	<u>Page</u>
Not reported	3537 OCEAN VIEW BLV	NW 0 - 1/8 (0.125 mi.)	H70	58
MONTROSE DRAKE & GAR	3537 OCEAN VIEW DR	NW 0 - 1/8 (0.125 mi.)	H71	60
MING JOS	3540 OCEAN VIEW AV	NW 0 - 1/8 (0.125 mi.)	H72	60

<u>Lower Elevation</u>	<u>Address</u>	<u>Direction / Distance</u>	<u>Map ID</u>	<u>Page</u>
HAL'S CHEVRON SERVIC	3501 N VERDUGO RD	WSW 0 - 1/8 (0.022 mi.)	A8	11
BISHOP'S SERVICE	3478 N VERDUGO	SW 0 - 1/8 (0.050 mi.)	C13	14
MENTZ F W	3478 N VERDUGO RD	SW 0 - 1/8 (0.050 mi.)	C14	14
RONNIE S A	3479 N VERDUGO RD	SW 0 - 1/8 (0.056 mi.)	C15	15
CARRIAGE TRADE SERVI	3474 N VERDUGO RD	SW 0 - 1/8 (0.058 mi.)	C16	15
MONTROSE AUTO REPAIR	3472 N VERDUGO RD	SW 0 - 1/8 (0.062 mi.)	C18	16
VAN S BRAKE & AUTOMO	3470 OCEAN VIEW BL	WSW 0 - 1/8 (0.092 mi.)	F41	31
Not reported	3455 N VERDUGO RD	SW 0 - 1/8 (0.095 mi.)	C45	36
VAN'S BRAKE & WHEEL	3470 OCEAN VIEW BLVD	WSW 0 - 1/8 (0.101 mi.)	F56	47
Not reported	3450 N VERDUGO RD	SW 0 - 1/8 (0.103 mi.)	C60	50
AUTOMOTIVE IGNITION	3451 N VERDUGO RD	SW 0 - 1/8 (0.104 mi.)	C61	51
COLMER M H	3454 OCEAN VIEW BL	WSW 0 - 1/8 (0.104 mi.)	F64	56
INTER VALLEY RADIATO	3451 OCEAN VIEW BL	WSW 0 - 1/8 (0.115 mi.)	F69	58

EDR Hist Cleaner: EDR has searched selected national collections of business directories and has collected listings of potential dry cleaner sites that were available to EDR researchers. EDR's review was limited to those categories of sources that might, in EDR's opinion, include dry cleaning establishments. The categories reviewed included, but were not limited to dry cleaners, cleaners, laundry, laundromat, cleaning/laundry, wash & dry etc. This database falls within a category of information EDR classifies as "High Risk Historical Records", or HRHR. EDR's HRHR effort presents unique and sometimes proprietary data about past sites and operations that typically create environmental concerns, but may not show up in current government records searches.

A review of the EDR Hist Cleaner list, as provided by EDR, has revealed that there are 18 EDR Hist Cleaner sites within approximately 0.125 miles of the target property.

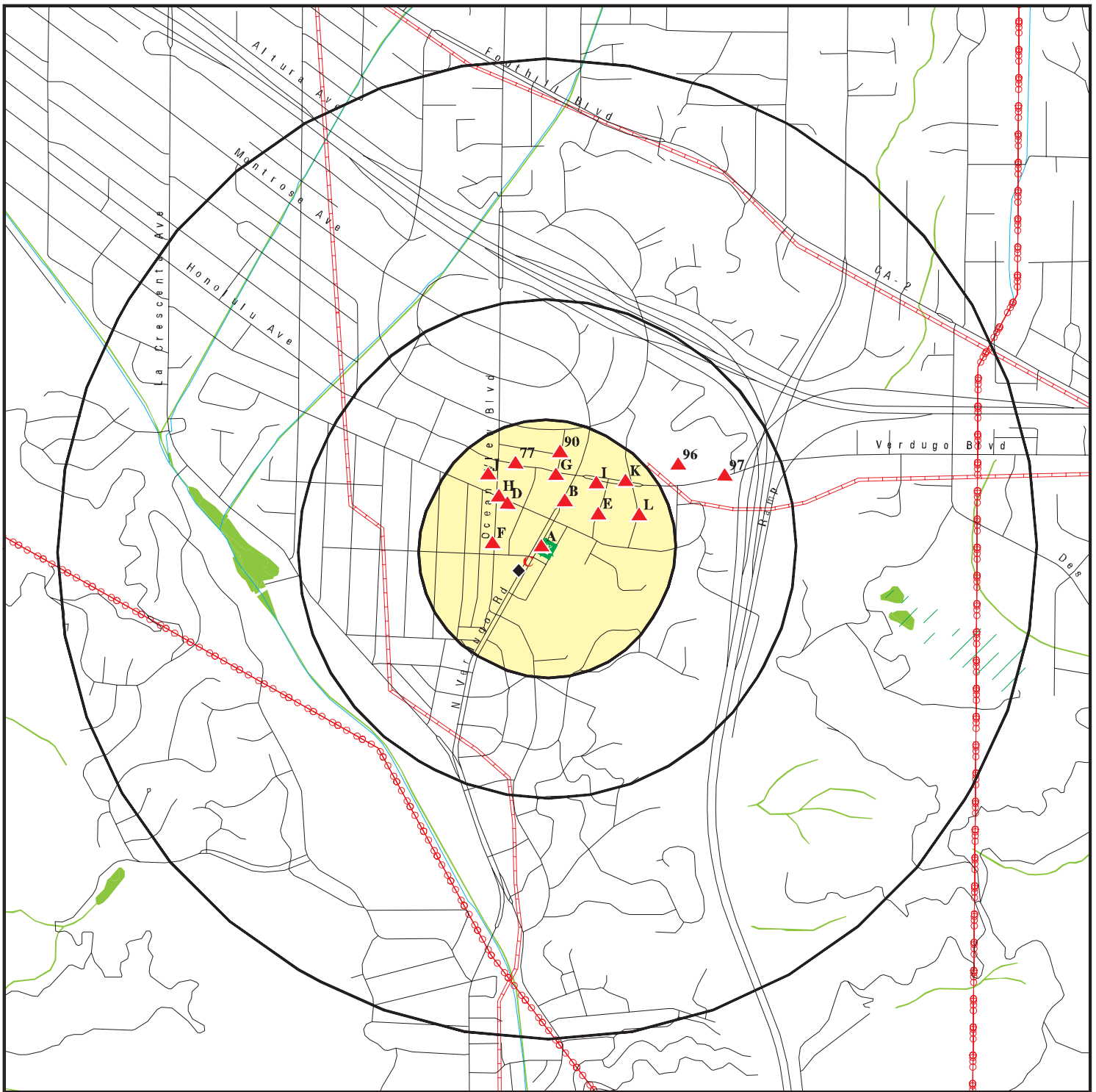
<u>Equal/Higher Elevation</u>	<u>Address</u>	<u>Direction / Distance</u>	<u>Map ID</u>	<u>Page</u>
J & W CLEANERS	3523 N VERDUGO RD	W 0 - 1/8 (0.018 mi.)	A6	10
ARTCO CLEANERS	3601 N VERDUGO RD	N 0 - 1/8 (0.046 mi.)	B11	13
JESSUP CONVENIENT CL	3730 N VERDUGO RD	NNE 0 - 1/8 (0.066 mi.)	B25	21
RANCH HOUSE SELF SER	3532 MARKET	NW 0 - 1/8 (0.068 mi.)	D26	22
RANCH HOUSE LAUNDRY	3532 MARKET TRL	NW 0 - 1/8 (0.068 mi.)	D27	22
JANSSEN S	3514 OCEAN VIEW BL	WNW 0 - 1/8 (0.084 mi.)	D33	27
JACK S TIME SAVER AU	3601 MARKET	NNW 0 - 1/8 (0.088 mi.)	D37	29
JACK S TIME SAVER LA	3601 MARKET TRL	NNW 0 - 1/8 (0.088 mi.)	D38	29
TIME SAVER LAUNDRY	3601 MARKET ST	NNW 0 - 1/8 (0.088 mi.)	D39	29
JESSUP CONVENIENT CL	3730 N VERDUGO RD	NNE 0 - 1/8 (0.092 mi.)	B42	31
BOWMAN'S CLEANERS	3501 OCEAN VIEW BLVD	W 0 - 1/8 (0.097 mi.)	F48	37
MEDICAL COLLECTION S	3539 OCEAN VIEW BL	WNW 0 - 1/8 (0.101 mi.)	D55	47

<u>Lower Elevation</u>	<u>Address</u>	<u>Direction / Distance</u>	<u>Map ID</u>	<u>Page</u>
COLONIAL CLEANERS	3461 N VERDUGO RD	SW 0 - 1/8 (0.086 mi.)	C36	28
BOWMAN'S CLEANERS	3501 OCEAN VIEW BLVD	W 0 - 1/8 (0.094 mi.)	F43	31
TOWER CLEANERS	3464 OCEAN VIEW BLVD	WSW 0 - 1/8 (0.095 mi.)	F46	36
TOWER CLEANERS	3465 OCEAN VIEW BLVD	WSW 0 - 1/8 (0.102 mi.)	F57	47
DRAPE CO	3459 OCEAN VIEW BL	WSW 0 - 1/8 (0.107 mi.)	F65	56
DRAPE CO INC	3459 OCEAN VIEW BL	WSW 0 - 1/8 (0.107 mi.)	F66	56

## EXECUTIVE SUMMARY

There were no unmapped sites in this report.

# OVERVIEW MAP - 4642322.2S



Target Property

Sites at elevations higher than or equal to the target property

Sites at elevations lower than the target property

Manufactured Gas Plants

National Priority List Sites

Dept. Defense Sites

Indian Reservations BIA

Power transmission lines

Pipelines

100-year flood zone

500-year flood zone

National Wetland Inventory

State Wetlands

Areas of Concern

0 1/4 1/2 1 Miles

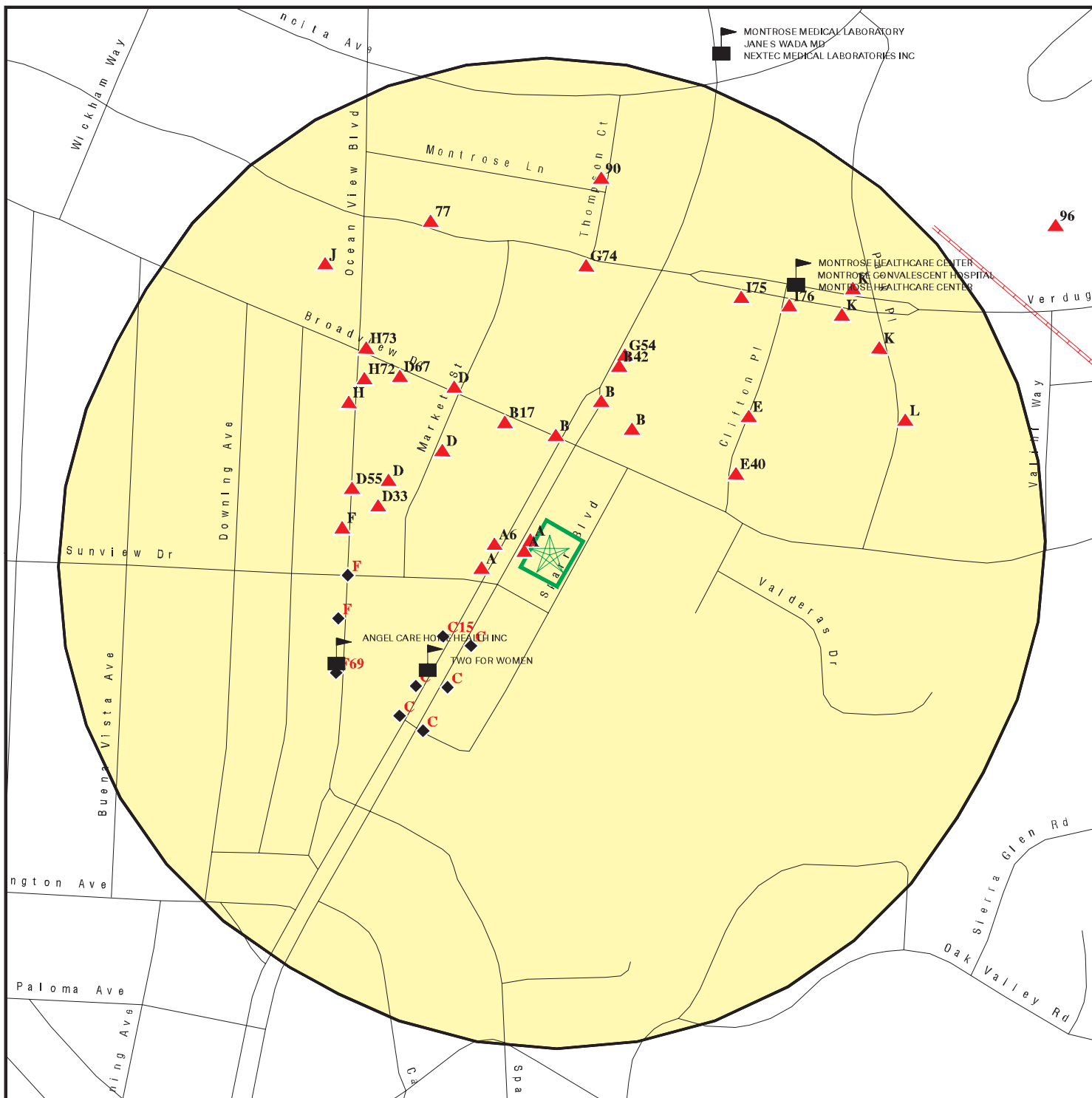









This report includes Interactive Map Layers to display and/or hide map information. The legend includes only those icons for the default map view.






SITE NAME: 16-428-11  
 ADDRESS: 3506, 3510, 3512 & 3514 Verdugo Road  
 Glendale CA 91208  
 LAT/LONG: 34.202828 / 118.226279

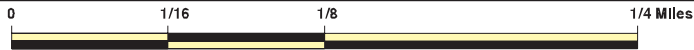
CLIENT: Applied Earth Sciences  
 CONTACT: Ted Zeidan  
 INQUIRY #: 4642322.2S  
 DATE: June 09, 2016 9:06 am

# DETAIL MAP - 4642322.2S



-  Target Property
-  Sites at elevations higher than or equal to the target property
-  Sites at elevations lower than the target property
-  Manufactured Gas Plants
-  Sensitive Receptors
-  National Priority List Sites
-  Dept. Defense Sites

-  Indian Reservations BIA
-  Pipelines
-  100-year flood zone
-  500-year flood zone
-  Areas of Concern



This report includes Interactive Map Layers to display and/or hide map information. The legend includes only those icons for the default map view.

SITE NAME: 16-428-11  
 ADDRESS: 3506, 3510, 3512 & 3514 Verdugo Road  
 Glendale CA 91208  
 LAT/LONG: 34.202828 / 118.226279

CLIENT: Applied Earth Sciences  
 CONTACT: Ted Zeidan  
 INQUIRY #: 4642322.2s  
 DATE: June 09, 2016 9:08 am

## MAP FINDINGS SUMMARY

Database	Search Distance (Miles)	Target Property	< 1/8	1/8 - 1/4	1/4 - 1/2	1/2 - 1	> 1	Total Plotted
<b>STANDARD ENVIRONMENTAL RECORDS</b>								
<b><i>Federal NPL site list</i></b>								
NPL	1.000		0	0	0	0	NR	0
Proposed NPL	1.000		0	0	0	0	NR	0
NPL LIENS	0.001		0	NR	NR	NR	NR	0
<b><i>Federal Delisted NPL site list</i></b>								
Delisted NPL	1.000		0	0	0	0	NR	0
<b><i>Federal CERCLIS list</i></b>								
FEDERAL FACILITY	0.500		0	0	0	NR	NR	0
SEMS	0.500		0	0	0	NR	NR	0
<b><i>Federal CERCLIS NFRAP site list</i></b>								
SEMS-ARCHIVE	0.500		0	0	0	NR	NR	0
<b><i>Federal RCRA CORRACTS facilities list</i></b>								
CORRACTS	1.000		0	0	0	0	NR	0
<b><i>Federal RCRA non-CORRACTS TSD facilities list</i></b>								
RCRA-TSDF	0.500		0	0	0	NR	NR	0
<b><i>Federal RCRA generators list</i></b>								
RCRA-LQG	0.250		0	1	NR	NR	NR	1
RCRA-SQG	0.250		6	7	NR	NR	NR	13
RCRA-CESQG	0.250		0	0	NR	NR	NR	0
<b><i>Federal institutional controls / engineering controls registries</i></b>								
LUCIS	0.500		0	0	0	NR	NR	0
US ENG CONTROLS	0.500		0	0	0	NR	NR	0
US INST CONTROL	0.500		0	0	0	NR	NR	0
<b><i>Federal ERNS list</i></b>								
ERNS	0.001		0	NR	NR	NR	NR	0
<b><i>State- and tribal - equivalent NPL</i></b>								
RESPONSE	1.000		0	0	0	0	NR	0
<b><i>State- and tribal - equivalent CERCLIS</i></b>								
ENVIROSTOR	1.000		0	0	0	0	NR	0
<b><i>State and tribal landfill and/or solid waste disposal site lists</i></b>								
SWF/LF	0.500		0	0	0	NR	NR	0
<b><i>State and tribal leaking storage tank lists</i></b>								
LUST	0.500		2	1	1	NR	NR	4



## MAP FINDINGS SUMMARY

Database	Search Distance (Miles)	Target Property	< 1/8	1/8 - 1/4	1/4 - 1/2	1/2 - 1	> 1	Total Plotted
INDIAN LUST	0.500		0	0	0	NR	NR	0
SLIC	0.500		0	7	1	NR	NR	8
<b><i>State and tribal registered storage tank lists</i></b>								
FEMA UST	0.250		0	0	NR	NR	NR	0
UST	0.250		1	1	NR	NR	NR	2
AST	0.250		0	0	NR	NR	NR	0
INDIAN UST	0.250		0	0	NR	NR	NR	0
<b><i>State and tribal voluntary cleanup sites</i></b>								
VCP	0.500		0	0	0	NR	NR	0
INDIAN VCP	0.500		0	0	0	NR	NR	0
<b><i>State and tribal Brownfields sites</i></b>								
BROWNFIELDS	0.500		0	0	0	NR	NR	0
<b><u>ADDITIONAL ENVIRONMENTAL RECORDS</u></b>								
<b><i>Local Brownfield lists</i></b>								
US BROWNFIELDS	0.500		0	0	0	NR	NR	0
<b><i>Local Lists of Landfill / Solid Waste Disposal Sites</i></b>								
WMUDS/SWAT	0.500		0	0	0	NR	NR	0
SWRCY	0.500		0	0	0	NR	NR	0
HAULERS	0.001		0	NR	NR	NR	NR	0
INDIAN ODI	0.500		0	0	0	NR	NR	0
DEBRIS REGION 9	0.500		0	0	0	NR	NR	0
ODI	0.500		0	0	0	NR	NR	0
<b><i>Local Lists of Hazardous waste / Contaminated Sites</i></b>								
AOCONCERN	1.000		0	0	0	0	NR	0
US HIST CDL	0.001		0	NR	NR	NR	NR	0
HIST Cal-Sites	1.000		0	0	0	0	NR	0
SCH	0.250		0	0	NR	NR	NR	0
CDL	0.001		0	NR	NR	NR	NR	0
Toxic Pits	1.000		0	0	0	0	NR	0
US CDL	0.001		0	NR	NR	NR	NR	0
<b><i>Local Lists of Registered Storage Tanks</i></b>								
SWEEPS UST	0.250		3	2	NR	NR	NR	5
HIST UST	0.250		6	2	NR	NR	NR	8
CA FID UST	0.250		1	0	NR	NR	NR	1
<b><i>Local Land Records</i></b>								
LIENS	0.001		0	NR	NR	NR	NR	0
LIENS 2	0.001		0	NR	NR	NR	NR	0
DEED	0.500		0	0	0	NR	NR	0
<b><i>Records of Emergency Release Reports</i></b>								
HMIRS	0.001		0	NR	NR	NR	NR	0

## MAP FINDINGS SUMMARY

Database	Search Distance (Miles)	Target Property	< 1/8	1/8 - 1/4	1/4 - 1/2	1/2 - 1	> 1	Total Plotted
CHMIRS	0.001		0	NR	NR	NR	NR	0
LDS	0.001		0	NR	NR	NR	NR	0
MCS	0.001		0	NR	NR	NR	NR	0
SPILLS 90	0.001		0	NR	NR	NR	NR	0
<b>Other Ascertainable Records</b>								
RCRA NonGen / NLR	0.250		0	1	NR	NR	NR	1
FUDS	1.000		0	0	0	0	NR	0
DOD	1.000		0	0	0	0	NR	0
SCRD DRYCLEANERS	0.500		0	0	0	NR	NR	0
US FIN ASSUR	0.001		0	NR	NR	NR	NR	0
EPA WATCH LIST	0.001		0	NR	NR	NR	NR	0
2020 COR ACTION	0.250		0	0	NR	NR	NR	0
TSCA	0.001		0	NR	NR	NR	NR	0
TRIS	0.001		0	NR	NR	NR	NR	0
SSTS	0.001		0	NR	NR	NR	NR	0
ROD	1.000		0	0	0	0	NR	0
RMP	0.001		0	NR	NR	NR	NR	0
RAATS	0.001		0	NR	NR	NR	NR	0
PRP	0.001		0	NR	NR	NR	NR	0
PADS	0.001		0	NR	NR	NR	NR	0
ICIS	0.001		0	NR	NR	NR	NR	0
FTTS	0.001		0	NR	NR	NR	NR	0
MLTS	0.001		0	NR	NR	NR	NR	0
COAL ASH DOE	0.001		0	NR	NR	NR	NR	0
COAL ASH EPA	0.500		0	0	0	NR	NR	0
PCB TRANSFORMER	0.001		0	NR	NR	NR	NR	0
RADINFO	0.001		0	NR	NR	NR	NR	0
HIST FTTS	0.001		0	NR	NR	NR	NR	0
DOT OPS	0.001		0	NR	NR	NR	NR	0
CONSENT	1.000		0	0	0	0	NR	0
INDIAN RESERV	0.001		0	NR	NR	NR	NR	0
FUSRAP	1.000		0	0	0	0	NR	0
UMTRA	0.500		0	0	0	NR	NR	0
LEAD SMELTERS	0.001		0	NR	NR	NR	NR	0
US AIRS	0.001		0	NR	NR	NR	NR	0
US MINES	0.250		0	0	NR	NR	NR	0
FINDS	0.001		0	NR	NR	NR	NR	0
UXO	1.000		0	0	0	0	NR	0
DOCKET HWC	0.001		0	NR	NR	NR	NR	0
CA BOND EXP. PLAN	1.000		0	0	0	0	NR	0
Cortese	0.500		0	0	0	NR	NR	0
CUPA Listings	0.250		0	0	NR	NR	NR	0
DRYCLEANERS	0.250		0	3	NR	NR	NR	3
EMI	0.001		0	NR	NR	NR	NR	0
ENF	0.001		0	NR	NR	NR	NR	0
Financial Assurance	0.001		0	NR	NR	NR	NR	0
HAZNET	0.001		0	NR	NR	NR	NR	0
HIST CORTESE	0.500		1	0	1	NR	NR	2
LOS ANGELES CO. HMS	0.001		0	NR	NR	NR	NR	0
HWP	1.000		0	0	0	0	NR	0

## MAP FINDINGS SUMMARY

Database	Search Distance (Miles)	Target Property	< 1/8	1/8 - 1/4	1/4 - 1/2	1/2 - 1	> 1	Total Plotted
HWT	0.250		0	0	NR	NR	NR	0
MINES	0.001		0	NR	NR	NR	NR	0
MWMP	0.250		0	0	NR	NR	NR	0
NPDES	0.001		0	NR	NR	NR	NR	0
PEST LIC	0.001		0	NR	NR	NR	NR	0
PROC	0.500		0	0	0	NR	NR	0
Notify 65	1.000		0	0	0	0	NR	0
LA Co. Site Mitigation	0.001		0	NR	NR	NR	NR	0
UIC	0.001		0	NR	NR	NR	NR	0
WASTEWATER PITS	0.500		0	0	0	NR	NR	0
WDS	0.001		0	NR	NR	NR	NR	0
WIP	0.250		1	8	NR	NR	NR	9
ECHO	0.001		0	NR	NR	NR	NR	0
FUELS PROGRAM	0.250		0	0	NR	NR	NR	0

### EDR HIGH RISK HISTORICAL RECORDS

#### *EDR Exclusive Records*

EDR MGP	1.000		0	0	0	0	NR	0
EDR Hist Auto	0.125	1	35	NR	NR	NR	NR	36
EDR Hist Cleaner	0.125		18	NR	NR	NR	NR	18

### EDR RECOVERED GOVERNMENT ARCHIVES

#### *Exclusive Recovered Govt. Archives*

RGA LF	0.001		0	NR	NR	NR	NR	0
RGA LUST	0.001		0	NR	NR	NR	NR	0
- Totals --		1	74	33	3	0	0	111

#### NOTES:

TP = Target Property

NR = Not Requested at this Search Distance

Sites may be listed in more than one database

Map ID  
Direction  
Distance  
Elevation

MAP FINDINGS

Site

Database(s)

EDR ID Number  
EPA ID Number

**A1**  
**Target**  
**Property**

**3514 N VERDUGO RD**  
**GLENDALE, CA 91208**

**EDR Hist Auto**    **1015443930**  
**N/A**

**Site 1 of 10 in cluster A**

**Actual:**  
**1177 ft.**

EDR Historical Auto Stations:

Name:            MONTROSE AUTO & BOAT UPHLSTRY  
Year:            2001  
Address:        3514 N VERDUGO RD

Name:            MONTROSE AUTO & BOAT UPHLSTRY  
Year:            2002  
Address:        3514 N VERDUGO RD

Name:            MONTROSE AUTO & BOAT UPHLSTRY  
Year:            2003  
Address:        3514 N VERDUGO RD

Name:            OSCAR UPHOLSTERY  
Year:            2008  
Address:        3514 N VERDUGO RD

Name:            OSCAR UPHOLSTERY  
Year:            2009  
Address:        3514 N VERDUGO RD

Name:            OSCAR UPHOLSTERY  
Year:            2011  
Address:        3514 N VERDUGO RD

**A2**  
**NW**  
**< 1/8**  
**0.002 mi.**  
**13 ft.**

**JONES FRED H SERVICE**  
**3534 N VERDUGO RD**  
**GLENDALE, CA**

**EDR Hist Auto**    **1008993746**  
**N/A**

**Site 2 of 10 in cluster A**

**Relative:**  
**Higher**

EDR Historical Auto Stations:

Name:            STUBBS F H  
Year:            1940  
Type:            AUTO SERVICE STATIONS GAS AND OIL

Name:            STUBBS F H  
Year:            1945  
Type:            AUTO SERVICE STATIONS GASOLINE AND OIL

Name:            STUBBS F H  
Year:            1945  
Type:            AUTO SERVICE STATIONS GASOLINE AND OIL

Name:            JONES FRED H SERVICE  
Year:            1955  
Type:            GASOLINE STATIONS

Name:            JONES FRED H SERVICE  
Year:            1955  
Type:            GASOLINE STATIONS

Name:            JONES FRED H SERVICE  
Year:            1957

Map ID  
 Direction  
 Distance  
 Elevation

MAP FINDINGS

Site

Database(s)

EDR ID Number  
 EPA ID Number

**JONES FRED H SERVICE (Continued)**

**1008993746**

Type: Not reported

Name: JONES FRED H SERVICE  
 Year: 1957  
 Type: Not reported

Name: JONES FRED H SERVICE  
 Year: 1960  
 Type: GAS STATIONS

Name: JONES FRED H SERVICE  
 Year: 1960  
 Type: GAS STATIONS

Name: STUBBS FLOYD M MOBILE SERVICE  
 Year: 1964  
 Type: Not reported

**A3**  
**West**  
**< 1/8**  
**0.002 mi.**  
**13 ft.**

**HAL S ENCO AND TOW SERVICE**  
**3526 N VERDUGO RD**  
**GLENDALE, CA**

**EDR Hist Auto 1008995348**  
**N/A**

**Site 3 of 10 in cluster A**

**Relative:**  
**Higher**

EDR Historical Auto Stations:

Name: HAL'S ENCO SERVICE  
 Year: 1965  
 Type: Not reported

**Actual:**  
**1179 ft.**

Name: HAL S ENCO AND TOW SERVICE  
 Year: 1967  
 Type: GASOLINE STATIONS

Name: HAL'S ENCO AND TOW SERVICE  
 Year: 1967  
 Type: Not reported

Name: HAL S ENCO AND TOW SERVICE  
 Year: 1967  
 Type: GASOLINE STATIONS

**A4**  
**West**  
**< 1/8**  
**0.003 mi.**  
**14 ft.**

**LA PENOTIERE F G P**  
**3524 N VERDUGO RD**  
**GLENDALE, CA**

**EDR Hist Auto 1009014751**  
**N/A**

**Site 4 of 10 in cluster A**

**Relative:**  
**Higher**

EDR Historical Auto Stations:

Name: MENTZ F W  
 Year: 1940  
 Type: AUTO REPAIRING

**Actual:**  
**1179 ft.**

Name: LA PENOTIERE F G P  
 Year: 1945  
 Type: AUTO REPAIRING AND GARAGES

Map ID  
Direction  
Distance  
Elevation

MAP FINDINGS

Site

Database(s)

EDR ID Number  
EPA ID Number

**LA PENOTIERE F G P (Continued)**

**1009014751**

Name: LA PENOTIERE F G P  
Year: 1945  
Type: AUTO REPAIRING AND GARAGES

**A5**  
**WSW**  
**< 1/8**  
**0.003 mi.**  
**14 ft.**

**FRED S GARAGE**  
**3518 N VERDUGO RD**  
**GLENDALE, CA**

**EDR Hist Auto**

**1009015588**  
**N/A**

**Site 5 of 10 in cluster A**

**Relative:**  
**Higher**

EDR Historical Auto Stations:

Name: FRED S GARAGE  
Year: 1955  
Type: AUTOMOBILE REPAIRING

**Actual:**  
**1177 ft.**

Name: FRED S GARAGE  
Year: 1955  
Type: AUTOMOBILE REPAIRING

Name: MILANA MODIFICATIONS  
Year: 1960  
Type: AUTOMOBILE REPAIRING

Name: MILANA MODIFICATIONS  
Year: 1960  
Type: AUTOMOBILE REPAIRING

**A6**  
**West**  
**< 1/8**  
**0.018 mi.**  
**97 ft.**

**J & W CLEANERS**  
**3523 N VERDUGO RD**  
**GLENDALE, CA 91200**

**EDR Hist Cleaner**

**1009125819**  
**N/A**

**Site 6 of 10 in cluster A**

**Relative:**  
**Higher**

EDR Historical Cleaners:

Name: HAWKINS E C CLEANERS  
Year: 1951  
Type: CLEANERS AND DYERS

**Actual:**  
**1181 ft.**

Name: HAWKINS EDW C CLEANERS  
Year: 1955  
Type: CLOTHES PRESSERS AND CLEANERS

Name: HAWKINS EDW C CLEANERS  
Year: 1955  
Type: CLOTHES PRESSERS AND CLEANERS

Name: J & W CLEANERS  
Year: 1957  
Type: Not reported

Map ID  
Direction  
Distance  
Elevation

MAP FINDINGS

Site

Database(s)

EDR ID Number  
EPA ID Number

A7  
WSW  
< 1/8  
0.021 mi.  
111 ft.

**BOB S AUTO REPAIR**  
**3507 N VERDUGO RD**  
**GLENDALE, CA**  
**Site 7 of 10 in cluster A**

EDR Hist Auto 1009015197  
N/A

Relative:  
Higher  
Actual:  
1178 ft.

EDR Historical Auto Stations:  
Name: BOB S AUTO REPAIR  
Year: 1955  
Type: AUTOMOBILE REPAIRING  
Name: BOB S AUTO REPAIR  
Year: 1955  
Type: AUTOMOBILE REPAIRING

A8  
WSW  
< 1/8  
0.022 mi.  
118 ft.

**HAL'S CHEVRON SERVICE**  
**3501 N VERDUGO RD**  
**MONTROSE, CA 91020**  
**Site 8 of 10 in cluster A**

EDR Hist Auto 1008995983  
N/A

Relative:  
Lower  
Actual:  
1176 ft.

EDR Historical Auto Stations:  
Name: HAL'S CHEVRON SERVICE  
Year: 1973  
Type: Not reported  
Name: AUTO HUTCH CHEVRON  
Year: 1974  
Type: Not reported

A9  
WSW  
< 1/8  
0.025 mi.  
130 ft.

**GRAHAM WES CHEVRON SERVICE**  
**3501 N VERDUGO RD**  
**GLENDALE, CA**  
**Site 9 of 10 in cluster A**

EDR Hist Auto 1008993597  
N/A

Relative:  
Higher  
Actual:  
1177 ft.

EDR Historical Auto Stations:  
Name: GRAHAM WES CHEVRON SERVICE  
Year: 1955  
Type: Not reported  
Name: GRAHAM WES CHEVRON SERVICE  
Year: 1955  
Type: Not reported  
Name: GRAHAM WES CHEVRON SERVICE  
Year: 1955  
Type: GASOLINE STATIONS  
Name: GRAHAM WES CHEVRON SERVICE  
Year: 1955  
Type: Not reported  
Name: GRAHAM WES CHEVRON SERVICE  
Year: 1955  
Type: Not reported  
Name: GRAHAM WES CHEVRON SERVICE

Map ID  
 Direction  
 Distance  
 Elevation

MAP FINDINGS

Site

Database(s)

EDR ID Number  
 EPA ID Number

**GRAHAM WES CHEVRON SERVICE (Continued)**

**1008993597**

Year: 1955  
 Type: Not reported

Name: GRAHAM WES CHEVRON SERVICE  
 Year: 1955  
 Type: Not reported

Name: GRAHAM WES CHEVRON SERVICE  
 Year: 1955  
 Type: GASOLINE STATIONS

Name: GRAHAM WES CHEVRON SERVICE  
 Year: 1960  
 Type: GAS STATIONS

Name: GRAHAM WES CHEVRON SERVICE  
 Year: 1960  
 Type: GAS STATIONS

Name: GRAHAM WES CHEVRON  
 Year: 1964  
 Type: Not reported

Name: GRAHAM WES CHEVRON SERVICE  
 Year: 1967  
 Type: GASOLINE STATIONS

Name: GRAHAM WES CHEVRON SERVICE  
 Year: 1967  
 Type: GASOLINE STATIONS

Name: GRAHAM WES CHEVRON SERVICE  
 Year: 1972  
 Type: GASOLINE STATIONS

Name: GRAHAM WES CHEVRON SERVICE  
 Year: 1972  
 Type: GASOLINE STATIONS

Name: HAL'S CHEVRON SERVICE  
 Year: 1973  
 Type: Not reported

**A10**  
**WSW**  
 < 1/8  
 0.025 mi.  
 130 ft.

**GRAHAM WES CHEVRON SERVICE**  
**3501 W VERDUGO RD**  
**GLENDALE, CA 91200**

**EDR Hist Auto 1008996361**  
**N/A**

**Site 10 of 10 in cluster A**

**Relative:**  
**Higher**

EDR Historical Auto Stations:  
 Name: GRAHAM WES CHEVRON SERVICE  
 Year: 1970  
 Type: Not reported

**Actual:**  
 1177 ft.



Map ID  
Direction  
Distance  
Elevation

MAP FINDINGS

Site

Database(s)

EDR ID Number  
EPA ID Number

**B11**  
North  
< 1/8  
0.046 mi.  
245 ft.

**ARTCO CLEANERS**  
3601 N VERDUGO RD  
GLENDALE, CA 91200  
**Site 1 of 13 in cluster B**

**EDR Hist Cleaner** 1009126417  
N/A

**Relative:**  
**Higher**  
  
**Actual:**  
1198 ft.

EDR Historical Cleaners:

- Name: ARTCO CLEANERS
- Year: 1960
- Type: CLOTHES PRESSERS AND CLEANERS
  
- Name: ARTCO CLEANERS
- Year: 1960
- Type: CLOTHES PRESSERS AND CLEANERS
  
- Name: ARTCO CLEANERS
- Year: 1964
- Type: Not reported
  
- Name: ARTCO CLEANERS
- Year: 1964
- Type: Not reported
  
- Name: ARTCO CLEANERS
- Year: 1964
- Type: Not reported
  
- Name: ARTCO CLEANERS
- Year: 1967
- Type: CLEANERS AND DYERS
  
- Name: ARTCO CLEANERS
- Year: 1967
- Type: CLEANERS AND DYERS

**B12**  
North  
< 1/8  
0.046 mi.  
245 ft.

**PATTERSON M A**  
3601 N VERDUGO RD  
GLENDALE, CA  
**Site 2 of 13 in cluster B**

**EDR Hist Auto** 1009014847  
N/A

**Relative:**  
**Higher**  
  
**Actual:**  
1198 ft.

EDR Historical Auto Stations:

- Name: PATTERSON M A
- Year: 1945
- Type: AUTO SERVICE STATIONS GASOLINE AND OIL
  
- Name: PATTERSON M A
- Year: 1945
- Type: AUTO SERVICE STATIONS GASOLINE AND OIL

MAP FINDINGS

Map ID  
Direction  
Distance  
Elevation

Site

Database(s)

EDR ID Number  
EPA ID Number

**C13**  
**SW**  
**< 1/8**  
**0.050 mi.**  
**266 ft.**

**BISHOP'S SERVICE**  
**3478 N VERDUGO**  
**GLENDALE, CA 91200**  
  
**Site 1 of 16 in cluster C**

**EDR Hist Auto**    **1008995968**  
**N/A**

**Relative:**  
**Lower**  
  
**Actual:**  
**1168 ft.**

EDR Historical Auto Stations:  
Name:            BISHOP'S SERVICE  
Year:            1957  
Type:            Not reported

**C14**  
**SW**  
**< 1/8**  
**0.050 mi.**  
**266 ft.**

**MENTZ F W**  
**3478 N VERDUGO RD**  
**GLENDALE, CA**  
  
**Site 2 of 16 in cluster C**

**EDR Hist Auto**    **1008994681**  
**N/A**

**Relative:**  
**Lower**  
  
**Actual:**  
**1168 ft.**

EDR Historical Auto Stations:

Name:            MENTZ F W  
Year:            1930  
Type:            AUTOMOBILE REPAIRING

Name:            MENTZ F W  
Year:            1930  
Type:            AUTOMOBILE REPAIRING

Name:            GLEN ROSE SERVICE STA  
Year:            1930  
Type:            SERVICE STATIONS

Name:            GLEN ROSE SERVICE STA  
Year:            1930  
Type:            SERVICE STATIONS (GASOLINE AND OIL)

Name:            FAMULARO JOHN  
Year:            1940  
Type:            AUTO SERVICE STATIONS GAS AND OIL

Name:            FAMULARO JOHN  
Year:            1940  
Type:            AUTO SERVICE STATIONS GAS AND OIL

Name:            PULFER HARRY  
Year:            1945  
Type:            AUTO REPAIRING AND GARAGES

Name:            PULFER HARRY  
Year:            1945  
Type:            AUTO REPAIRING AND GARAGES

Name:            BISHOP S SERVICE  
Year:            1955  
Type:            GASOLINE STATIONS

Name:            BISHOP'S SERVICE  
Year:            1955  
Type:            Not reported

Name:            BISHOP S SERVICE  
Year:            1955

Map ID  
Direction  
Distance  
Elevation

MAP FINDINGS

Site

Database(s)

EDR ID Number  
EPA ID Number

**MENTZ F W (Continued)**

**1008994681**

Type: GASOLINE STATIONS

**C15  
SW  
< 1/8  
0.056 mi.  
297 ft.**

**RONNIE S A  
3479 N VERDUGO RD  
GLENDALE, CA**

**EDR Hist Auto 1009014853  
N/A**

**Site 3 of 16 in cluster C**

**Relative:  
Lower**

EDR Historical Auto Stations:

Name: RONNIE S A  
Year: 1945

**Actual:  
1169 ft.**

Type: AUTO SERVICE STATIONS GASOLINE AND OIL

Name: RONNIE S A  
Year: 1945  
Type: AUTO SERVICE STATIONS GASOLINE AND OIL

**C16  
SW  
< 1/8  
0.058 mi.  
305 ft.**

**CARRIAGE TRADE SERVICE CENTER  
3474 N VERDUGO RD  
GLENDALE, CA**

**EDR Hist Auto 1009013507  
N/A**

**Site 4 of 16 in cluster C**

**Relative:  
Lower**

EDR Historical Auto Stations:

Name: CARRIAGE TRADE SERVICE CENTER  
Year: 1972

**Actual:  
1167 ft.**

Type: AUTOMOBILE REPAIRING

Name: CARRIAGE TRADE SERVICE CENTER  
Year: 1972  
Type: AUTOMOBILE REPAIRING

**B17  
NNW  
< 1/8  
0.058 mi.  
305 ft.**

**BARRY W L  
1902 BROADVIEW DR  
GLENDALE, CA**

**EDR Hist Auto 1009017193  
N/A**

**Site 3 of 13 in cluster B**

**Relative:  
Higher**

EDR Historical Auto Stations:

Name: BARRY W L  
Year: 1940

**Actual:  
1201 ft.**

Type: AUTO SERVICE STATIONS GAS AND OIL

Name: BARRY W L  
Year: 1940  
Type: AUTO SERVICE STATIONS GAS AND OIL

MAP FINDINGS

Map ID  
 Direction  
 Distance  
 Elevation

Site

Database(s)

EDR ID Number  
 EPA ID Number

**C18** **MONTROSE AUTO REPAIRS** **EDR Hist Auto** **1009013662**  
**SW** **3472 N VERDUGO RD** **N/A**  
**< 1/8** **GLENDALE, CA**  
**0.062 mi.**  
**325 ft.** **Site 5 of 16 in cluster C**

**Relative:** EDR Historical Auto Stations:  
**Lower** Name: MONTROSE AUTO REPAIRS  
 Year: 1960  
 Type: AUTOMOBILE REPAIRING

**Actual:**  
**1166 ft.** Name: MONTROSE AUTO REPAIRS  
 Year: 1960  
 Type: AUTOMOBILE REPAIRING

**B19** **REYNOLDS MOTOR SERVICE** **EDR Hist Auto** **1008994671**  
**NNE** **3728 N VERDUGO RD** **N/A**  
**< 1/8** **GLENDALE, CA 91200**  
**0.066 mi.**  
**348 ft.** **Site 4 of 13 in cluster B**

**Relative:** EDR Historical Auto Stations:  
**Higher** Name: REYNOLDS MOTOR SERVICE  
 Year: 1955  
 Type: Not reported

**Actual:**  
**1203 ft.**

**B20** **UNOCAL #5232 VANIK AVANESSIAN** **SWEEPS UST** **U001567026**  
**NNE** **3600 N VERDUGO RD** **N/A**  
**< 1/8** **GLENDALE, CA 91208**  
**0.066 mi.**  
**349 ft.** **Site 5 of 13 in cluster B**

**Relative:** SWEEPS UST:  
**Higher** Status: Active  
 Comp Number: 11044  
 Number: 9

**Actual:**  
**1201 ft.** Board Of Equalization: Not reported  
 Referral Date: 06-12-91  
 Action Date: 06-12-91  
 Created Date: 06-30-89  
 Owner Tank Id: Not reported  
 SWRCB Tank Id: 19-070-011044-000001  
 Tank Status: A  
 Capacity: 500  
 Active Date: 06-12-91  
 Tank Use: OIL  
 STG: W  
 Content: WASTE OIL  
 Number Of Tanks: 3

Status: Active  
 Comp Number: 11044  
 Number: 9  
 Board Of Equalization: Not reported  
 Referral Date: 06-12-91  
 Action Date: 06-12-91  
 Created Date: 06-30-89  
 Owner Tank Id: Not reported

Map ID  
Direction  
Distance  
Elevation

MAP FINDINGS

Site

Database(s)

EDR ID Number  
EPA ID Number

**UNOCAL #5232 VANIK AVANESSIAN (Continued)**

**U001567026**

SWRCB Tank Id: 19-070-011044-000002  
Tank Status: A  
Capacity: 10000  
Active Date: 06-12-91  
Tank Use: M.V. FUEL  
STG: P  
Content: REG UNLEADED  
Number Of Tanks: Not reported

Status: Active  
Comp Number: 11044  
Number: 9  
Board Of Equalization: Not reported  
Referral Date: 06-12-91  
Action Date: 06-12-91  
Created Date: 06-30-89  
Owner Tank Id: Not reported  
SWRCB Tank Id: 19-070-011044-000003  
Tank Status: A  
Capacity: 10000  
Active Date: 06-12-91  
Tank Use: M.V. FUEL  
STG: P  
Content: REG UNLEADED  
Number Of Tanks: Not reported

**B21**  
**NNE**  
**< 1/8**  
**0.066 mi.**  
**349 ft.**

**3600 N VERDUGO RD**  
**GLENDALE, CA 91208**

**Site 6 of 13 in cluster B**

**EDR Hist Auto 1008995635**  
**N/A**

**Relative:**  
**Higher**

EDR Historical Auto Stations:

Name: JONES UNION SERVICE  
Year: 1967  
Type: Not reported

Name: JONES UNION SERVICE  
Year: 1967  
Type: Not reported

Name: JONES UNION SERVICE  
Year: 1967  
Type: Not reported

Name: JONES UNION SERVICE  
Year: 1967  
Type: Not reported

Name: JONES UNION SERVICE  
Year: 1967  
Type: Not reported

Name: JONES UNION SERVICE  
Year: 1967  
Type: GASOLINE STATIONS

Name: JONES UNION SERVICE

**Actual:**  
**1201 ft.**

Map ID  
 Direction  
 Distance  
 Elevation

MAP FINDINGS

Site

Database(s)

EDR ID Number  
 EPA ID Number

**(Continued)**

**1008995635**

Year: 1967  
 Type: GASOLINE STATIONS

Name: JONES UNION SERVICE  
 Year: 1972  
 Type: GASOLINE STATIONS

Name: JONES UNION SERVICE  
 Year: 1972  
 Type: GASOLINE STATIONS

Name: VERDUGO SERVICE STATION  
 Year: 2005  
 Address: 3600 N VERDUGO RD

Name: VERDUGO SERVICE STATION INC  
 Year: 2006  
 Address: 3600 N VERDUGO RD

**B22**  
**NNE**  
 < 1/8  
 0.066 mi.  
 349 ft.

**UNION OIL SERVICE STATION LEAS**  
**3600 N VERDUGO ROAD**  
**GLENDALE, CA 91208**

**HIST UST** **S109038787**  
**CHMIRS** **N/A**

**Site 7 of 13 in cluster B**

**Relative:**  
**Higher**

HIST UST:  
 File Number: 000281EB  
 URL: <http://geotracker.waterboards.ca.gov/ustpdfs/pdf/000281EB.pdf>  
 Region: Not reported  
 Facility ID: Not reported  
 Facility Type: Not reported  
 Other Type: Not reported  
 Contact Name: Not reported  
 Telephone: Not reported  
 Owner Name: Not reported  
 Owner Address: Not reported  
 Owner City,St,Zip: Not reported  
 Total Tanks: Not reported

**Actual:**  
**1201 ft.**

Tank Num: Not reported  
 Container Num: Not reported  
 Year Installed: Not reported  
 Tank Capacity: Not reported  
 Tank Used for: Not reported  
 Type of Fuel: Not reported  
 Container Construction Thickness: Not reported  
 Leak Detection: Not reported

Click here for Geo Tracker PDF:

CHMIRS:  
 OES Incident Number: 7-4327  
 OES notification: 07/19/2007  
 OES Date: Not reported  
 OES Time: Not reported  
**Date Completed: Not reported**  
 Property Use: Not reported

Map ID  
Direction  
Distance  
Elevation

MAP FINDINGS

Site

Database(s)

EDR ID Number  
EPA ID Number

**UNION OIL SERVICE STATION LEAS (Continued)**

**S109038787**

Agency Id Number:	Not reported
Agency Incident Number:	Not reported
Time Notified:	Not reported
Time Completed:	Not reported
Surrounding Area:	Not reported
Estimated Temperature:	Not reported
Property Management:	Not reported
More Than Two Substances Involved?:	Not reported
Resp Agncy Personel # Of Decontaminated:	Not reported
Responding Agency Personel # Of Injuries:	Not reported
Responding Agency Personel # Of Fatalities:	Not reported
Others Number Of Decontaminated:	Not reported
Others Number Of Injuries:	Not reported
Others Number Of Fatalities:	Not reported
Vehicle Make/year:	Not reported
Vehicle License Number:	Not reported
Vehicle State:	Not reported
Vehicle Id Number:	Not reported
CA DOT PUC/ICC Number:	Not reported
Company Name:	Not reported
Reporting Officer Name/ID:	Not reported
Report Date:	Not reported
Facility Telephone:	Not reported
Waterway Involved:	Not reported
Waterway:	Verdugo Waterway
Spill Site:	Not reported
Cleanup By:	Unknown
Containment:	Not reported
What Happened:	Not reported
Type:	Not reported
Measure:	Not reported
Other:	Not reported
Date/Time:	Not reported
Year:	2007
Agency:	City of Glendale
Incident Date:	7/18/2007 12:00:00 AM
Admin Agency:	Glendale Fire Department
Amount:	Not reported
Contained:	No
Site Type:	Merchant/Business
E Date:	Not reported
Substance:	Concrete wash
Gallons:	60
Unknown:	0
Substance #2:	Not reported
Substance #3:	Not reported
Evacuations:	0
Number of Injuries:	0
Number of Fatalities:	0
#1 Pipeline:	Not reported
#2 Pipeline:	Not reported
#3 Pipeline:	Not reported
#1 Vessel >= 300 Tons:	Not reported
#2 Vessel >= 300 Tons:	Not reported
#3 Vessel >= 300 Tons:	Not reported
Evacs:	Not reported
Injuries:	Not reported

Map ID  
 Direction  
 Distance  
 Elevation

MAP FINDINGS

Site

Database(s)

EDR ID Number  
 EPA ID Number

**UNION OIL SERVICE STATION LEAS (Continued)**

**S109038787**

Fatals: Not reported  
 Comments: Not reported  
 Description: Concrete wash from a concrete truck was washed into storm drain.

**B23**  
**NNE**  
 < 1/8  
 0.066 mi.  
 349 ft.

**JONES FRED UNION SERVICE**  
**3600 N VERDUGO RD**  
**MONTRROSE, CA 91020**

**EDR Hist Auto**

**1008995982**  
**N/A**

**Site 8 of 13 in cluster B**

**Relative:**  
**Higher**

EDR Historical Auto Stations:  
 Name: JONES FRED UNION SERVICE  
 Year: 1974  
 Type: Not reported

**Actual:**  
**1201 ft.**

**B24**  
**NNE**  
 < 1/8  
 0.066 mi.  
 349 ft.

**VANIKS UNOCAL SVC**  
**3600 N VERDUGO**  
**GLENDALE, CA 91208**

**RCRA-SQG**

**1000166529**  
**CAD981643596**

**UST**  
**FINDS**  
**ECHO**

**Site 9 of 13 in cluster B**

**Relative:**  
**Higher**

RCRA-SQG:  
 Date form received by agency: 07/15/1991  
 Facility name: VANIKS UNOCAL SVC  
 Facility address: 3600 N VERDUGO  
 GLENDALE, CA 91208  
 EPA ID: CAD981643596  
 Contact: VANIK AVANESSIAN  
 Contact address: 3600 N VERDUGO  
 GLENDALE, CA 91208  
 Contact country: US  
 Contact telephone: (818) 249-2711  
 Contact email: Not reported  
 EPA Region: 09  
 Classification: Small Small Quantity Generator  
 Description: Handler: generates more than 100 and less than 1000 kg of hazardous waste during any calendar month and accumulates less than 6000 kg of hazardous waste at any time; or generates 100 kg or less of hazardous waste during any calendar month, and accumulates more than 1000 kg of hazardous waste at any time

**Actual:**  
**1201 ft.**

**Owner/Operator Summary:**

Owner/operator name: VANIK AVANESSIAN  
 Owner/operator address: 3600 N VERDUGO  
 GLENDALE, CA 91208  
 Owner/operator country: Not reported  
 Owner/operator telephone: (818) 249-2711  
 Legal status: Private  
 Owner/Operator Type: Owner  
 Owner/Op start date: Not reported  
 Owner/Op end date: Not reported

**Handler Activities Summary:**

U.S. importer of hazardous waste: No



Map ID  
Direction  
Distance  
Elevation

MAP FINDINGS

Site

Database(s)

EDR ID Number  
EPA ID Number

**VANIKS UNOCAL SVC (Continued)**

**1000166529**

Mixed waste (haz. and radioactive): No  
Recycler of hazardous waste: No  
Transporter of hazardous waste: No  
Treater, storer or disposer of HW: No  
Underground injection activity: No  
On-site burner exemption: No  
Furnace exemption: No  
Used oil fuel burner: No  
Used oil processor: No  
User oil refiner: No  
Used oil fuel marketer to burner: No  
Used oil Specification marketer: No  
Used oil transfer facility: No  
Used oil transporter: No

Violation Status: No violations found

UST:

Facility ID: 19-070-003600  
Permitting Agency: GLENDALE, CITY OF  
Latitude: 34.2037  
Longitude: -118.22598

FINDS:

Registry ID: 110002736497

Environmental Interest/Information System

RCRAInfo is a national information system that supports the Resource Conservation and Recovery Act (RCRA) program through the tracking of events and activities related to facilities that generate, transport, and treat, store, or dispose of hazardous waste. RCRAInfo allows RCRA program staff to track the notification, permit, compliance, and corrective action activities required under RCRA.

ECHO:

Envid: 1000166529  
Registry ID: 110002736497  
DFR URL: [http://echo.epa.gov/detailed\\_facility\\_report?fid=110002736497](http://echo.epa.gov/detailed_facility_report?fid=110002736497)

**B25**  
**NNE**  
**< 1/8**  
**0.066 mi.**  
**350 ft.**

**JESSUP CONVENIENT CLEANER**  
**3730 N VERDUGO RD**  
**GLENDALE, CA**  
**Site 10 of 13 in cluster B**

**EDR Hist Cleaner** **1009142563**  
**N/A**

**Relative:**  
**Higher**

EDR Historical Cleaners:  
Name: JESSUP CONVENIENT CLEANER  
Year: 1972

**Actual:**  
**1203 ft.**

Type: CLEANERS AND DYERS  
  
Name: JESSUP CONVENIENT CLEANER  
Year: 1972  
Type: CLEANERS AND DYERS

Map ID  
 Direction  
 Distance  
 Elevation

MAP FINDINGS

Site

Database(s)

EDR ID Number  
 EPA ID Number

**D26**      **RANCH HOUSE SELF SERVICE LAUNDRY**      **EDR Hist Cleaner**      **1009126014**  
**NW**      **3532 MARKET**           **N/A**  
**< 1/8**      **GLENDALE, CA**  
**0.068 mi.**  
**358 ft.**      **Site 1 of 10 in cluster D**

**Relative:**      EDR Historical Cleaners:  
**Higher**      Name:      RANCH HOUSE SELF SERVICE LAUNDRY  
                     Year:      1955  
**Actual:**      Type:      LAUNDRIES SELF SERVE  
**1202 ft.**

                    Name:      RANCH HOUSE SELF SERVICE LAUNDRY  
                     Year:      1957  
                     Type:      Not reported

**D27**      **RANCH HOUSE LAUNDRY**      **EDR Hist Cleaner**      **1009139699**  
**NW**      **3532 MARKET TRL**           **N/A**  
**< 1/8**      **GLENDALE, CA**  
**0.068 mi.**  
**358 ft.**      **Site 2 of 10 in cluster D**

**Relative:**      EDR Historical Cleaners:  
**Higher**      Name:      RANCH HOUSE LAUNDRY  
                     Year:      1951  
**Actual:**      Type:      LAUNDRIES SELF SERVE  
**1202 ft.**

                    Name:      RANCH HOUSE LAUNDRY  
                     Year:      1951  
                     Type:      LAUNDRIES SELF SERVE

                    Name:      RANCH HOUSE SELF SERVICE LAUNDRY  
                     Year:      1955  
                     Type:      LAUNDRIES SELF SERVE

**B28**      **LEO S UNION SERVICE**      **EDR Hist Auto**      **1008995970**  
**NNE**      **3748 N VERDUGO RD**           **N/A**  
**< 1/8**      **GLENDALE, CA**  
**0.071 mi.**  
**375 ft.**      **Site 11 of 13 in cluster B**

**Relative:**      EDR Historical Auto Stations:  
**Higher**      Name:      REYNOLDS MOTOR SERVICE  
                     Year:      1955  
**Actual:**      Type:      GASOLINE STATIONS  
**1204 ft.**

                    Name:      REYNOLDS MOTOR SERVICE  
                     Year:      1955  
                     Type:      GASOLINE STATIONS

                    Name:      BLOCK'S UNION SERVICE  
                     Year:      1957  
                     Type:      Not reported

                    Name:      LEO S UNION SERVICE  
                     Year:      1960  
                     Type:      GAS STATIONS

                    Name:      LEO S UNION SERVICE

Map ID  
Direction  
Distance  
Elevation

MAP FINDINGS

Site

Database(s)

EDR ID Number  
EPA ID Number

**LEO S UNION SERVICE (Continued)**

1008995970

Year: 1960  
Type: GAS STATIONS

**B29**  
**NNE**  
**< 1/8**  
**0.071 mi.**  
**375 ft.**

**CHEVRON #9-1304**  
**334 VERDUGO N**  
**GLENDALE, CA 91206**  
**Site 12 of 13 in cluster B**

**LUST** **S114458543**  
**N/A**

**Relative:**  
**Higher**

**LUST:**

**Actual:**  
**1204 ft.**

Region: STATE  
Global Id: T10000005330  
Latitude: 34.2040192  
Longitude: -118.2257925  
Case Type: LUST Cleanup Site  
Status: Completed - Case Closed  
Status Date: 11/05/1996  
Lead Agency: LOS ANGELES COUNTY  
Case Worker: Not reported  
Local Agency: Not reported  
RB Case Number: Not reported  
LOC Case Number: Not reported  
File Location: Not reported  
Potential Media Affect: Not reported  
Potential Contaminants of Concern: Not reported  
Site History: Not reported

[Click here to access the California GeoTracker records for this facility:](#)

**Status History:**

Global Id: T10000005330  
Status: Completed - Case Closed  
Status Date: 11/05/1996  
  
Global Id: T10000005330  
Status: Open - Case Begin Date  
Status Date: 06/12/1996

**Regulatory Activities:**

Global Id: T10000005330  
Action Type: Other  
Date: 06/12/1996  
Action: Leak Discovery  
  
Global Id: T10000005330  
Action Type: Other  
Date: 06/12/1996  
Action: Leak Reported  
  
Global Id: T10000005330  
Action Type: Other  
Date: 06/12/1996  
Action: Leak Began

Map ID  
Direction  
Distance  
Elevation

MAP FINDINGS

Site

Database(s)

EDR ID Number  
EPA ID Number

**C30**      **ANDYS TRANSFER & STORAGE**  
**SW**        **3464 N VERDUGO RD**  
**< 1/8**      **GLENDALE, CA 91208**  
**0.076 mi.**  
**402 ft.**     **Site 6 of 16 in cluster C**

**HIST UST**    **S104160007**  
**LOS ANGELES CO. HMS**    **N/A**

**Relative:**  
**Lower**

HIST UST:

File Number: 0002634F  
URL: <http://geotracker.waterboards.ca.gov/ustpdfs/pdf/0002634F.pdf>  
Region: Not reported  
Facility ID: Not reported  
Facility Type: Not reported  
Other Type: Not reported  
Contact Name: Not reported  
Telephone: Not reported  
Owner Name: Not reported  
Owner Address: Not reported  
Owner City,St,Zip: Not reported  
Total Tanks: Not reported

**Actual:**  
**1162 ft.**

Tank Num: Not reported  
Container Num: Not reported  
Year Installed: Not reported  
Tank Capacity: Not reported  
Tank Used for: Not reported  
Type of Fuel: Not reported  
Container Construction Thickness: Not reported  
Leak Detection: Not reported

Click here for Geo Tracker PDF:

LOS ANGELES CO. HMS:

Region: LA  
Permit Category: Not reported  
Facility Id: 012944-013194  
Facility Type: Not reported  
Facility Status: OPEN  
Area: 3D  
Permit Number: Not reported  
Permit Status: Not reported

**C31**      **ANDY'S TRANSFER**  
**SW**        **3464 VERDUGO RD N**  
**< 1/8**      **GLENDALE, CA 91208**  
**0.076 mi.**  
**402 ft.**     **Site 7 of 16 in cluster C**

**LUST**    **S105032641**  
**N/A**

**Relative:**  
**Lower**

LUST:

Region: STATE  
Global Id: T0603702063  
Latitude: 34.2019639  
Longitude: -118.226845  
Case Type: LUST Cleanup Site  
Status: Completed - Case Closed  
Status Date: 10/01/1997  
Lead Agency: LOS ANGELES COUNTY  
Case Worker: JOA  
Local Agency: LOS ANGELES COUNTY  
RB Case Number: 912080025

**Actual:**  
**1162 ft.**

Map ID  
Direction  
Distance  
Elevation

MAP FINDINGS

Site

Database(s)

EDR ID Number  
EPA ID Number

**ANDY'S TRANSFER (Continued)**

**S105032641**

LOC Case Number: Not reported  
File Location: Not reported  
Potential Media Affect: Soil  
Potential Contaminants of Concern: Gasoline  
Site History: Not reported

[Click here to access the California GeoTracker records for this facility:](#)

Contact:

Global Id: T0603702063  
Contact Type: Local Agency Caseworker  
Contact Name: JOHN AWUJO  
Organization Name: LOS ANGELES COUNTY  
Address: 900 S FREMONT AVE  
City: ALHAMBRA  
Email: jawujo@dpw.lacounty.gov  
Phone Number: 6264583507

Global Id: T0603702063  
Contact Type: Regional Board Caseworker  
Contact Name: YUE RONG  
Organization Name: LOS ANGELES RWQCB (REGION 4)  
Address: 320 W. 4TH ST., SUITE 200  
City: Los Angeles  
Email: yrong@waterboards.ca.gov  
Phone Number: Not reported

Status History:

Global Id: T0603702063  
Status: Completed - Case Closed  
Status Date: 10/01/1997

Global Id: T0603702063  
Status: Open - Case Begin Date  
Status Date: 10/24/1991

Global Id: T0603702063  
Status: Open - Site Assessment  
Status Date: 12/26/1991

Regulatory Activities:

Global Id: T0603702063  
Action Type: Other  
Date: 10/24/1991  
Action: Leak Discovery

Global Id: T0603702063  
Action Type: Other  
Date: 10/29/1991  
Action: Leak Reported

Global Id: T0603702063  
Action Type: Other  
Date: 10/24/1991  
Action: Leak Stopped

Map ID  
Direction  
Distance  
Elevation

MAP FINDINGS

Site

Database(s)

EDR ID Number  
EPA ID Number

**ANDY'S TRANSFER (Continued)**

**S105032641**

LUST REG 4:  
Region: 4  
Regional Board: 04  
County: Los Angeles  
Facility Id: 912080025  
Status: Case Closed  
Substance: Gasoline  
Substance Quantity: Not reported  
Local Case No: Not reported  
Case Type: Soil  
Abatement Method Used at the Site: Not reported  
Global ID: T0603702063  
W Global ID: Not reported  
Staff: UNK  
Local Agency: 19000  
Cross Street: SUNVIEW  
Enforcement Type: Not reported  
Date Leak Discovered: 10/24/1991  
Date Leak First Reported: 10/29/1991  
Date Leak Record Entered: 12/22/1991  
Date Confirmation Began: Not reported  
Date Leak Stopped: 10/24/1991  
Date Case Last Changed on Database: 10/1/1997  
Date the Case was Closed: 10/1/1997  
How Leak Discovered: Tank Closure  
How Leak Stopped: Not reported  
Cause of Leak: UNK  
Leak Source: UNK  
Operator: KROENING, JOE  
Water System: Not reported  
Well Name: Not reported  
Approx. Dist To Production Well (ft): 3221.1340057232940741294057392  
Source of Cleanup Funding: UNK  
Preliminary Site Assessment Workplan Submitted: Not reported  
Preliminary Site Assessment Began: 12/26/1991  
Pollution Characterization Began: Not reported  
Remediation Plan Submitted: Not reported  
Remedial Action Underway: Not reported  
Post Remedial Action Monitoring Began: Not reported  
Enforcement Action Date: Not reported  
Historical Max MTBE Date: Not reported  
Hist Max MTBE Conc in Groundwater: Not reported  
Hist Max MTBE Conc in Soil: Not reported  
Significant Interim Remedial Action Taken: Not reported  
GW Qualifier: Not reported  
Soil Qualifier: Not reported  
Organization: Not reported  
Owner Contact: Not reported  
Responsible Party: BLANK RP  
RP Address: 30-A N VERDUGA RD, GLENDALE, CA 91208  
Program: LUST  
Lat/Long: 34.2016071 / -1  
Local Agency Staff: Not reported  
Beneficial Use: Not reported  
Priority: Not reported  
Cleanup Fund Id: Not reported  
Suspended: Not reported

Map ID  
Direction  
Distance  
Elevation

MAP FINDINGS

Site

Database(s)

EDR ID Number  
EPA ID Number

**ANDY'S TRANSFER (Continued)**

**S105032641**

Assigned Name: Not reported  
Summary: SEE UST LEAK REPORT UPDATE REVISED 6/5/98

**C32**  
**SW**  
**< 1/8**  
**0.076 mi.**  
**402 ft.**

**ANDY'S TRANSFER**  
**3464 VERDUGO**  
**GLENDALE, CA 91208**

**HIST CORTESE** **U001567012**  
**N/A**

**Site 8 of 16 in cluster C**

**Relative:**  
**Lower**

**HIST CORTESE:**  
Region: CORTESE  
Facility County Code: 19  
Reg By: LTNKA  
Reg Id: 912080025

**Actual:**  
**1162 ft.**

**D33**  
**WNW**  
**< 1/8**  
**0.084 mi.**  
**443 ft.**

**JANSSEN S**  
**3514 OCEAN VIEW BLVD**  
**GLENDALE, CA**

**EDR Hist Cleaner** **1009139701**  
**N/A**

**Site 3 of 10 in cluster D**

**Relative:**  
**Higher**

**EDR Historical Cleaners:**  
Name: JANSSEN S  
Year: 1951  
Type: CARPET AND RUG CLEANERS  
  
Name: JANSSEN S  
Year: 1951  
Type: CARPET AND RUG CLEANERS  
  
Name: JANSSEN S CARPET & UPHOLSTERY CLEANERS  
Year: 1955  
Type: CARPET AND RUG CLEANERS  
  
Name: JANSSEN S CARPET & UPHOLSTERY CLEANERS  
Year: 1955  
Type: CARPET AND RUG CLEANERS  
  
Name: JANSSEN S CARPET & UPHOLSTERY CLEANERS  
Year: 1960  
Type: CARPET AND RUG CLEANERS  
  
Name: JANSSEN S CARPET & UPHOLSTERY CLEANERS  
Year: 1960  
Type: CARPET AND RUG CLEANERS  
  
Name: JANSSEN S  
Year: 1972  
Type: CARPET AND RUG CLEANERS  
  
Name: JANSSENS RUG & UPHOLSTERY CLNR INC  
Year: 2004  
Address: 3514 OCEAN VIEW BLVD  
  
Name: JANSSENS CLEANERS  
Year: 2005

**Actual:**  
**1189 ft.**

Map ID  
Direction  
Distance  
Elevation

MAP FINDINGS

Site

Database(s)

EDR ID Number  
EPA ID Number

**JANSSEN S (Continued)**

**1009139701**

Address: 3514 OCEAN VIEW BLVD

**D34**  
**WNW**  
**< 1/8**  
**0.085 mi.**  
**450 ft.**

**JOHN S AUTO REPAIR**  
**3520 OCEAN VIEW BLVD**  
**GLENDALE, CA**

**EDR Hist Auto**

**1009013535**  
**N/A**

**Site 4 of 10 in cluster D**

**Relative:**  
**Higher**

EDR Historical Auto Stations:

Name: JOHN A MUTO R 1E PAIR  
Year: 1955  
Type: AUTOMOBILE REPAIRING

**Actual:**  
**1194 ft.**

Name: JOHN S AUTO REPAIR  
Year: 1960  
Type: AUTOMOBILE REPAIRING

Name: JOHN S AUTO REPAIR  
Year: 1960  
Type: AUTOMOBILE REPAIRING

Name: JOHN S AUTO REPAIR  
Year: 1972  
Type: AUTOMOBILE REPAIRING

Name: JOHN S AUTO REPAIR  
Year: 1972  
Type: AUTOMOBILE REPAIRING

**D35**  
**WNW**  
**< 1/8**  
**0.085 mi.**  
**450 ft.**

**JOHN A MUTO R 1E PAIR**  
**3520 OCEAN VIEW BLVD KIRKAND S GEO GARA 413Q E BROADWAY**  
**GLENDALE, CA**

**EDR Hist Auto**

**1009049654**  
**N/A**

**Site 5 of 10 in cluster D**

**Relative:**  
**Higher**

EDR Historical Auto Stations:

Name: JOHN A MUTO R 1E PAIR  
Year: 1955  
Type: AUTOMOBILE REPAIRING

**Actual:**  
**1194 ft.**

**C36**  
**SW**  
**< 1/8**  
**0.086 mi.**  
**453 ft.**

**COLONIAL CLEANERS**  
**3461 N VERDUGO RD**  
**GLENDALE, CA**

**EDR Hist Cleaner**

**1009141660**  
**N/A**

**Site 9 of 16 in cluster C**

**Relative:**  
**Lower**

EDR Historical Cleaners:

Name: COLONIAL CLEANERS  
Year: 1951  
Type: CLEANERS AND DYERS

**Actual:**  
**1161 ft.**

Name: COLONIAL CLEANERS  
Year: 1951  
Type: CLEANERS AND DYERS



MAP FINDINGS

Map ID			EDR ID Number
Direction			EPA ID Number
Distance			
Elevation	Site	Database(s)	

---

<b>D37</b> <b>NNW</b> <b>&lt; 1/8</b> <b>0.088 mi.</b> <b>463 ft.</b>	<b>JACK S TIME SAVER AUTOMATIC LAUNDRY</b> <b>3601 MARKET</b> <b>GLENDALE, CA</b>  <b>Site 6 of 10 in cluster D</b>	<b>EDR Hist Cleaner</b>	<b>1009126400</b> <b>N/A</b>
---	---	-------------------------	---------------------------------

<b>Relative:</b> <b>Higher</b>	EDR Historical Cleaners:	
<b>Actual:</b> <b>1209 ft.</b>	Name:	JACK S TIME SAVER AUTOMATIC LAUNDRY
	Year:	1955
	Type:	LAUNDRIES SELF SERVE
	Name:	JACK'S TIME SAVER LAUNDRY
	Year:	1957
	Type:	Not reported
	Name:	JACK'S TIME SAVER LAUNDRY
	Year:	1957
	Type:	Not reported
	Name:	JACK S TIME SAVER LAUNDRY
	Year:	1960
	Type:	LAUNDRIES SELF SERVE

---

<b>D38</b> <b>NNW</b> <b>&lt; 1/8</b> <b>0.088 mi.</b> <b>463 ft.</b>	<b>JACK S TIME SAVER LAUNDRY</b> <b>3601 MARKET TRL</b> <b>GLENDALE, CA</b>  <b>Site 7 of 10 in cluster D</b>	<b>EDR Hist Cleaner</b>	<b>1009139697</b> <b>N/A</b>
---	---	-------------------------	---------------------------------

<b>Relative:</b> <b>Higher</b>	EDR Historical Cleaners:	
<b>Actual:</b> <b>1209 ft.</b>	Name:	JACK S TIME SAVER AUTOMATIC LAUNDRY
	Year:	1955
	Type:	LAUNDRIES SELF SERVE
	Name:	JACK S TIME SAVER LAUNDRY
	Year:	1960
	Type:	LAUNDRIES SELF SERVE

---

<b>D39</b> <b>NNW</b> <b>&lt; 1/8</b> <b>0.088 mi.</b> <b>463 ft.</b>	<b>TIME SAVER LAUNDRY</b> <b>3601 MARKET ST</b> <b>GLENDALE, CA</b>  <b>Site 8 of 10 in cluster D</b>	<b>EDR Hist Cleaner</b>	<b>1009125976</b> <b>N/A</b>
---	---	-------------------------	---------------------------------

<b>Relative:</b> <b>Higher</b>	EDR Historical Cleaners:	
<b>Actual:</b> <b>1209 ft.</b>	Name:	JACK'S TIME SAVER LAUNDRY
	Year:	1965
	Type:	Not reported
	Name:	JACK S TIMESAVER LAUNDRY
	Year:	1967
	Type:	LAUNDRIES
	Name:	JACK S TIMESAVER LAUNDRY
	Year:	1967
	Type:	LAUNDRIES
	Name:	JACK S TIME SAVER LAUNDRY

Map ID  
 Direction  
 Distance  
 Elevation

MAP FINDINGS

Site

Database(s)

EDR ID Number  
 EPA ID Number

**TIME SAVER LAUNDRY (Continued)**

**1009125976**

Year: 1967  
 Type: LAUNDRIES- SELF SERVE

Name: JACK S TIME SAVER LAUNDRY  
 Year: 1967  
 Type: LAUNDRIES- SELF SERVE

Name: JACK'S TIMESAVER LAUNDRY  
 Year: 1968  
 Type: Not reported

Name: TIME SAVER LAUNDRY  
 Year: 1972  
 Type: LAUNDRIES SELF SERVE

Name: TIME SAVER LAUNDRY  
 Year: 1972  
 Type: LAUNDRIES SELF SERVE

**E40  
 ENE  
 < 1/8  
 0.091 mi.  
 478 ft.**

**CRAIL TYPESPITTING  
 3608 CLIFTON PL  
 GLENDALE, CA 91208**

**HIST UST U001567016  
 N/A**

**Site 1 of 3 in cluster E**

**Relative:  
 Higher**

HIST UST:  
 File Number: 00027519  
 URL: <http://geotracker.waterboards.ca.gov/ustpdfs/pdf/00027519.pdf>  
 Region: STATE  
 Facility ID: 00000041158  
 Facility Type: Other  
 Other Type: TYPE SETTING  
 Contact Name: CLIFT CRAIL  
 Telephone: 8188961123  
 Owner Name: DANIELS ENGRAVING CO. INC.  
 Owner Address: 9391 REMICH AVE.  
 Owner City,St,Zip: ARLETA, CA 91331  
 Total Tanks: 0001

**Actual:  
 1195 ft.**

Tank Num: 001  
 Container Num: 1  
 Year Installed: 1975  
 Tank Capacity: 00001000  
 Tank Used for: WASTE  
 Type of Fuel: Not reported  
 Container Construction Thickness: Not reported  
 Leak Detection: Visual

Click here for Geo Tracker PDF:

Map ID  
 Direction  
 Distance  
 Elevation

MAP FINDINGS

Site

Database(s)

EDR ID Number  
 EPA ID Number

**F41**      **VAN S BRAKE & AUTOMOTIVE SERVICE**      **EDR Hist Auto**      **1009013566**  
**WSW**      **3470 OCEAN VIEW BLVD**           **N/A**  
**< 1/8**      **GLENDALE, CA**  
**0.092 mi.**  
**485 ft.**      **Site 1 of 16 in cluster F**

**Relative:**      EDR Historical Auto Stations:  
**Lower**      Name:      SMITH BROS BRAKE & WHEEL SERVICE  
                  Year:      1960  
                  Type:      AUTOMOBILE REPAIRING

                 Name:      SMITH BROS BRAKE & WHEEL SERVICE  
                  Year:      1960  
                  Type:      AUTOMOBILE REPAIRING

                 Name:      VAN S BRAKE & WHEEL SERVICE  
                  Year:      1967  
                  Type:      AUTOMOBILE REPAIRING

                 Name:      VAN S BRAKE & WHEEL SERVICE  
                  Year:      1967  
                  Type:      AUTOMOBILE REPAIRING

                 Name:      VAN S BRAKE & AUTOMOTIVE SERVICE  
                  Year:      1972  
                  Type:      AUTOMOBILE REPAIRING

                 Name:      VAN S BRAKE & AUTOMOTIVE SERVICE  
                  Year:      1972  
                  Type:      AUTOMOBILE REPAIRING

**B42**      **JESSUP CONVENIENT CLEANER**      **EDR Hist Cleaner**      **1009126453**  
**NNE**      **3730 N VERDUGO RD**           **N/A**  
**< 1/8**      **MONTROSE, CA 91020**  
**0.092 mi.**  
**488 ft.**      **Site 13 of 13 in cluster B**

**Relative:**      EDR Historical Cleaners:  
**Higher**      Name:      JESSUP CONVENIENT CLEANER  
                  Year:      1971  
**Actual:**      Type:      Not reported  
**1210 ft.**

**F43**      **BOWMAN'S CLEANERS**      **EDR Hist Cleaner**      **1009126870**  
**West**      **3501 OCEAN VIEW BLVD**           **N/A**  
**< 1/8**      **MONTROSE, CA 91020**  
**0.094 mi.**  
**494 ft.**      **Site 2 of 16 in cluster F**

**Relative:**      EDR Historical Cleaners:  
**Lower**      Name:      BOWMAN'S CLEANERS  
                  Year:      1955  
**Actual:**      Type:      Not reported  
**1176 ft.**

                 Name:      BOWMAN'S CLEANERS  
                  Year:      1955  
                  Type:      Not reported

                 Name:      BOWMAN'S CLEANERS & DYERS

Map ID  
Direction  
Distance  
Elevation

MAP FINDINGS

Site

Database(s)

EDR ID Number  
EPA ID Number

**BOWMAN'S CLEANERS (Continued)**

1009126870

Year: 1971  
Type: Not reported

Name: BOWMAN'S CLEANERS & DYERS  
Year: 1971  
Type: Not reported

**C44**  
**SW**  
**< 1/8**  
**0.095 mi.**  
**501 ft.**

**GENES PAINT & BODY SHOP**  
**3455 N VERDUGO RD**  
**GLENDALE, CA 91208**

**RCRA-SQG** 1000221380  
**FINDS** CAD981575533  
**EMI**  
**HAZNET**  
**ECHO**

**Site 10 of 16 in cluster C**

**Relative:**  
**Lower**

RCRA-SQG:

Date form received by agency: 11/13/1986  
Facility name: GENES PAINT & BODY SHOP  
Facility address: 3455 N VERDUGO RD  
GLENDALE, CA 91208

**Actual:**  
**1159 ft.**

EPA ID: CAD981575533  
Contact: ENVIRONMENTAL MANAGER  
Contact address: 3455 N VERDUGO RD  
GLENDALE, CA 91208  
Contact country: US  
Contact telephone: (818) 249-5485  
Contact email: Not reported  
EPA Region: 09  
Classification: Small Small Quantity Generator  
Description: Handler: generates more than 100 and less than 1000 kg of hazardous waste during any calendar month and accumulates less than 6000 kg of hazardous waste at any time; or generates 100 kg or less of hazardous waste during any calendar month, and accumulates more than 1000 kg of hazardous waste at any time

Owner/Operator Summary:

Owner/operator name: FRAME RALPH  
Owner/operator address: NOT REQUIRED  
NOT REQUIRED, ME 99999  
Owner/operator country: Not reported  
Owner/operator telephone: (415) 555-1212  
Legal status: Private  
Owner/Operator Type: Owner  
Owner/Op start date: Not reported  
Owner/Op end date: Not reported

Owner/operator name: NOT REQUIRED  
Owner/operator address: NOT REQUIRED  
NOT REQUIRED, ME 99999

Owner/operator country: Not reported  
Owner/operator telephone: (415) 555-1212  
Legal status: Private  
Owner/Operator Type: Operator  
Owner/Op start date: Not reported  
Owner/Op end date: Not reported

Handler Activities Summary:

U.S. importer of hazardous waste: No  
Mixed waste (haz. and radioactive): No

Map ID  
Direction  
Distance  
Elevation

MAP FINDINGS

Site

Database(s)

EDR ID Number  
EPA ID Number

**GENES PAINT & BODY SHOP (Continued)**

**1000221380**

Recycler of hazardous waste: No  
Transporter of hazardous waste: No  
Treater, storer or disposer of HW: No  
Underground injection activity: No  
On-site burner exemption: No  
Furnace exemption: No  
Used oil fuel burner: No  
Used oil processor: No  
User oil refiner: No  
Used oil fuel marketer to burner: No  
Used oil Specification marketer: No  
Used oil transfer facility: No  
Used oil transporter: No

Violation Status: No violations found

**FINDS:**

Registry ID: 110002720182

**Environmental Interest/Information System**

California Hazardous Waste Tracking System - Datamart (HWTS-DATAMART) provides California with information on hazardous waste shipments for generators, transporters, and treatment, storage, and disposal facilities.

RCRAInfo is a national information system that supports the Resource Conservation and Recovery Act (RCRA) program through the tracking of events and activities related to facilities that generate, transport, and treat, store, or dispose of hazardous waste. RCRAInfo allows RCRA program staff to track the notification, permit, compliance, and corrective action activities required under RCRA.

**EMI:**

Year: 1987  
County Code: 19  
Air Basin: SC  
Facility ID: 42777  
Air District Name: SC  
SIC Code: 7538  
Air District Name: SOUTH COAST AQMD  
Community Health Air Pollution Info System: Not reported  
Consolidated Emission Reporting Rule: Not reported  
Total Organic Hydrocarbon Gases Tons/Yr: 1  
Reactive Organic Gases Tons/Yr: 1  
Carbon Monoxide Emissions Tons/Yr: 0  
NOX - Oxides of Nitrogen Tons/Yr: 0  
SOX - Oxides of Sulphur Tons/Yr: 0  
Particulate Matter Tons/Yr: 0  
Part. Matter 10 Micrometers and Smlr Tons/Yr: 0

Year: 1990  
County Code: 19  
Air Basin: SC  
Facility ID: 42777  
Air District Name: SC

Map ID  
Direction  
Distance  
Elevation

MAP FINDINGS

Site

Database(s)

EDR ID Number  
EPA ID Number

**GENES PAINT & BODY SHOP (Continued)**

**1000221380**

SIC Code: 7538  
Air District Name: SOUTH COAST AQMD  
Community Health Air Pollution Info System: Not reported  
Consolidated Emission Reporting Rule: Not reported  
Total Organic Hydrocarbon Gases Tons/Yr: 1  
Reactive Organic Gases Tons/Yr: 1  
Carbon Monoxide Emissions Tons/Yr: 0  
NOX - Oxides of Nitrogen Tons/Yr: 0  
SOX - Oxides of Sulphur Tons/Yr: 0  
Particulate Matter Tons/Yr: 0  
Part. Matter 10 Micrometers and Smllr Tons/Yr:0

HAZNET:

envid: 1000221380  
Year: 2014  
GEPaid: CAD981575533  
Contact: RALPH FRAME OWNER  
Telephone: 8182495485  
Mailing Name: Not reported  
Mailing Address: 2604 HONOLULU AVE  
Mailing City,St,Zip: MONTROSE, CA 910201520  
Gen County: Los Angeles  
TSD EPA ID: CAD008252405  
TSD County: Los Angeles  
Waste Category: Aqueous solution with total organic residues 10 percent or more  
Disposal Method: Fuel Blending Prior To Energy Recovery At Another Site  
Tons: 0.06255  
Cat Decode: Aqueous solution with total organic residues 10 percent or more  
Method Decode: Fuel Blending Prior To Energy Recovery At Another Site  
Facility County: Los Angeles

envid: 1000221380  
Year: 2013  
GEPaid: CAD981575533  
Contact: RALPH FRAME OWNER  
Telephone: 8182495485  
Mailing Name: Not reported  
Mailing Address: 2604 HONOLULU AVE  
Mailing City,St,Zip: MONTROSE, CA 910201520  
Gen County: Los Angeles  
TSD EPA ID: CAD008252405  
TSD County: Los Angeles  
Waste Category: Not reported  
Disposal Method: Fuel Blending Prior To Energy Recovery At Another Site  
Tons: 0.06672  
Cat Decode: Not reported  
Method Decode: Fuel Blending Prior To Energy Recovery At Another Site  
Facility County: Not reported

envid: 1000221380  
Year: 2012  
GEPaid: CAD981575533  
Contact: RALPH FRAME OWNER  
Telephone: 8182495485  
Mailing Name: Not reported  
Mailing Address: 2604 HONOLULU AVE  
Mailing City,St,Zip: MONTROSE, CA 910201520

Map ID  
Direction  
Distance  
Elevation

MAP FINDINGS

Site

Database(s)

EDR ID Number  
EPA ID Number

**GENES PAINT & BODY SHOP (Continued)**

**1000221380**

Gen County: Los Angeles  
TSD EPA ID: CAD008252405  
TSD County: Los Angeles  
Waste Category: Not reported  
Disposal Method: Fuel Blending Prior To Energy Recovery At Another Site  
Tons: 0.18765  
Cat Decode: Not reported  
Method Decode: Fuel Blending Prior To Energy Recovery At Another Site  
Facility County: Los Angeles

envid: 1000221380  
Year: 2011  
GEPaid: CAD981575533  
Contact: RALPH FRAME OWNER  
Telephone: 8182495485  
Mailing Name: Not reported  
Mailing Address: 2604 HONOLULU AVE  
Mailing City,St,Zip: MONTROSE, CA 910201520  
Gen County: Not reported  
TSD EPA ID: CAD008302903  
TSD County: Not reported  
Waste Category: Paint sludge  
Disposal Method: Fuel Blending Prior To Energy Recovery At Another Site  
Tons: 0.1  
Cat Decode: Paint sludge  
Method Decode: Fuel Blending Prior To Energy Recovery At Another Site  
Facility County: Los Angeles

envid: 1000221380  
Year: 2011  
GEPaid: CAD981575533  
Contact: RALPH FRAME OWNER  
Telephone: 8182495485  
Mailing Name: Not reported  
Mailing Address: 2604 HONOLULU AVE  
Mailing City,St,Zip: MONTROSE, CA 910201520  
Gen County: Not reported  
TSD EPA ID: CAD008252405  
TSD County: Not reported  
Waste Category: Aqueous solution with total organic residues 10 percent or more  
Disposal Method: Fuel Blending Prior To Energy Recovery At Another Site  
Tons: 0.1251  
Cat Decode: Aqueous solution with total organic residues 10 percent or more  
Method Decode: Fuel Blending Prior To Energy Recovery At Another Site  
Facility County: Los Angeles

[Click this hyperlink](#) while viewing on your computer to access  
13 additional CA\_HAZNET: record(s) in the EDR Site Report.

**ECHO:**

Envid: 1000221380  
Registry ID: 110002720182  
DFR URL: [http://echo.epa.gov/detailed\\_facility\\_report?fid=110002720182](http://echo.epa.gov/detailed_facility_report?fid=110002720182)

MAP FINDINGS

Map ID			EDR ID Number
Direction			
Distance			
Elevation	Site	Database(s)	EPA ID Number

---

<b>C45</b> <b>SW</b> <b>&lt; 1/8</b> <b>0.095 mi.</b> <b>501 ft.</b>	<b>3455 N VERDUGO RD</b> <b>GLENDALE, CA 91208</b>  <b>Site 11 of 16 in cluster C</b>	<b>EDR Hist Auto</b>	<b>1015440064</b> <b>N/A</b>
--	--	----------------------	---------------------------------

<b>Relative:</b> <b>Lower</b>	EDR Historical Auto Stations: Name: GENES PAINT & BODY SHOP Year: 2005 Address: 3455 N VERDUGO RD
<b>Actual:</b> <b>1159 ft.</b>	

---

<b>F46</b> <b>WSW</b> <b>&lt; 1/8</b> <b>0.095 mi.</b> <b>503 ft.</b>	<b>TOWER CLEANERS</b> <b>3464 OCEAN VIEW BLVD</b> <b>GLENDALE, CA 91200</b>  <b>Site 3 of 16 in cluster F</b>	<b>EDR Hist Cleaner</b>	<b>1009126017</b> <b>N/A</b>
---	---	-------------------------	---------------------------------

<b>Relative:</b> <b>Lower</b>	EDR Historical Cleaners: Name: TOWER CLEANERS Year: 1957 Type: Not reported
<b>Actual:</b> <b>1168 ft.</b>	

---

<b>F47</b> <b>West</b> <b>&lt; 1/8</b> <b>0.097 mi.</b> <b>514 ft.</b>	<b>BOWMAN'S DRY CLEANERS</b> <b>3501 OCEAN VIEW BL</b> <b>GLENDALE, CA 91208</b>  <b>Site 4 of 16 in cluster F</b>	<b>EMI</b> <b>WIP</b>	<b>S106485355</b> <b>N/A</b>
--	--	--------------------------	---------------------------------

<b>Relative:</b> <b>Higher</b>	EMI: Year: 1987 County Code: 19 Air Basin: SC Facility ID: 40321 Air District Name: SC SIC Code: 7216 Air District Name: SOUTH COAST AQMD Community Health Air Pollution Info System: Not reported Consolidated Emission Reporting Rule: Not reported Total Organic Hydrocarbon Gases Tons/Yr: 2 Reactive Organic Gases Tons/Yr: 0 Carbon Monoxide Emissions Tons/Yr: 0 NOX - Oxides of Nitrogen Tons/Yr: 0 SOX - Oxides of Sulphur Tons/Yr: 0 Particulate Matter Tons/Yr: 0 Part. Matter 10 Micrometers and Smlr Tons/Yr: 0
<b>Actual:</b> <b>1180 ft.</b>	

<b>Relative:</b> <b>Higher</b>	EMI: Year: 1993 County Code: 19 Air Basin: SC Facility ID: 83023 Air District Name: SC SIC Code: 7216 Air District Name: SOUTH COAST AQMD Community Health Air Pollution Info System: Not reported Consolidated Emission Reporting Rule: Not reported Total Organic Hydrocarbon Gases Tons/Yr: 2 Reactive Organic Gases Tons/Yr: 0 Carbon Monoxide Emissions Tons/Yr: 0
-----------------------------------	---



Map ID  
 Direction  
 Distance  
 Elevation

MAP FINDINGS

Site

Database(s)

EDR ID Number  
 EPA ID Number

**BOWMAN'S DRY CLEANERS (Continued)**

**S106485355**

NOX - Oxides of Nitrogen Tons/Yr: 0  
 SOX - Oxides of Sulphur Tons/Yr: 0  
 Particulate Matter Tons/Yr: 0  
 Part. Matter 10 Micrometers and Smlr Tons/Yr:0

Year: 1995  
 County Code: 19  
 Air Basin: SC  
 Facility ID: 83023  
 Air District Name: SC  
 SIC Code: 7216  
 Air District Name: SOUTH COAST AQMD  
 Community Health Air Pollution Info System: Not reported  
 Consolidated Emission Reporting Rule: Not reported  
 Total Organic Hydrocarbon Gases Tons/Yr: 2  
 Reactive Organic Gases Tons/Yr: 0  
 Carbon Monoxide Emissions Tons/Yr: 0  
 NOX - Oxides of Nitrogen Tons/Yr: 0  
 SOX - Oxides of Sulphur Tons/Yr: 0  
 Particulate Matter Tons/Yr: 0  
 Part. Matter 10 Micrometers and Smlr Tons/Yr:0

WIP:

Region: 4  
 File Number: 116.0010  
**File Status: Backlog**  
 Staff: UNIDENTIFIED  
 Facility Suite: Not reported

**F48**  
**West**  
**< 1/8**  
**0.097 mi.**  
**514 ft.**

**BOWMAN'S CLEANERS**  
**3501 OCEAN VIEW BLVD**  
**GLENDALE, CA 91200**  
**Site 5 of 16 in cluster F**

**EDR Hist Cleaner 1009126004**  
**N/A**

**Relative:**  
**Higher**  
**Actual:**  
**1180 ft.**

EDR Historical Cleaners:

Name: BOWMAN S CLEANERS  
 Year: 1951  
 Type: CLEANERS AND DYERS

Name: BOWMAN S CLEANERS  
 Year: 1951  
 Type: CLEANERS AND DYERS

Name: BOWMAN'S CLEANERS  
 Year: 1955  
 Type: Not reported

Name: BOWMAN'S CLEANERS  
 Year: 1955  
 Type: Not reported

Name: BOWMAN'S CLEANERS  
 Year: 1955  
 Type: Not reported

Name: BOWMAN S CLEANERS

Map ID  
Direction  
Distance  
Elevation

MAP FINDINGS

Site

Database(s)

EDR ID Number  
EPA ID Number

**BOWMAN'S CLEANERS (Continued)**

**1009126004**

Year: 1955  
Type: CLEANERS AND DYERS

Name: BOWMAN'S CLEANERS  
Year: 1955  
Type: Not reported

Name: BOWMAN S CLEANERS  
Year: 1955  
Type: CLEANERS AND DYERS

Name: BOWMAN'S CLEANERS  
Year: 1955  
Type: Not reported

Name: BOWMAN S CLEANERS  
Year: 1960  
Type: CLOTHES PRESSERS AND CLEANERS

Name: BOWMAN S CLEANERS  
Year: 1960  
Type: CLOTHES PRESSERS AND CLEANERS

Name: BOWMAN S CLEANERS  
Year: 1967  
Type: CLEANERS AND DYERS

Name: BOWMAN S CLEANERS  
Year: 1967  
Type: CLEANERS AND DYERS

Name: BOWMAN'S CLEANERS & DYERS  
Year: 1971  
Type: Not reported

Name: BOWMAN'S CLEANERS & DYERS  
Year: 1971  
Type: Not reported

Name: BOWMAN S CLEANERS & DYERS  
Year: 1972  
Type: CLEANERS AND DYERS

Name: BOWMAN S CLEANERS & DYERS  
Year: 1972  
Type: CLEANERS AND DYERS

Name: BOWMANS DRY CLEANERS  
Year: 2001  
Address: 3501 OCEAN VIEW BLVD

Name: BOWMANS DRY CLEANERS  
Year: 2002  
Address: 3501 OCEAN VIEW BLVD

Name: BOWMANS DRY CLEANERS  
Year: 2003

Map ID  
Direction  
Distance  
Elevation

MAP FINDINGS

Site

Database(s)

EDR ID Number  
EPA ID Number

**BOWMAN'S CLEANERS (Continued)**

1009126004

Address: 3501 OCEAN VIEW BLVD

F49  
West  
< 1/8  
0.097 mi.  
514 ft.

**BOWMANS CLEANERS**  
**3501 OCEANVIEW**  
**GLENDALE, CA 91208**  
**Site 6 of 16 in cluster F**

RCRA-SQG 1000295806  
FINDS CAD981672603  
HAZNET  
ECHO

Relative:  
Higher

RCRA-SQG:

Date form received by agency: 09/01/1996

Facility name: BOWMANS CLEANERS

Facility address: 3501 OCEANVIEW  
GLENDALE, CA 91208

EPA ID: CAD981672603

Contact: Not reported

Contact address: Not reported

Contact country: US

Contact telephone: Not reported

Contact email: Not reported

EPA Region: 09

Land type: Facility is not located on Indian land. Additional information is not known.

Classification: Small Small Quantity Generator

Description: Handler: generates more than 100 and less than 1000 kg of hazardous waste during any calendar month and accumulates less than 6000 kg of hazardous waste at any time; or generates 100 kg or less of hazardous waste during any calendar month, and accumulates more than 1000 kg of hazardous waste at any time

Owner/Operator Summary:

Owner/operator name: RALPH D STONE  
Owner/operator address: NOT REQUIRED  
NOT REQUIRED, ME 99999

Owner/operator country: Not reported  
Owner/operator telephone: (415) 555-1212

Legal status: Private  
Owner/Operator Type: Owner  
Owner/Op start date: Not reported  
Owner/Op end date: Not reported

Owner/operator name: NOT REQUIRED  
Owner/operator address: NOT REQUIRED  
NOT REQUIRED, ME 99999

Owner/operator country: Not reported  
Owner/operator telephone: (415) 555-1212

Legal status: Private  
Owner/Operator Type: Operator  
Owner/Op start date: Not reported  
Owner/Op end date: Not reported

Handler Activities Summary:

U.S. importer of hazardous waste: No  
Mixed waste (haz. and radioactive): No  
Recycler of hazardous waste: No  
Transporter of hazardous waste: No  
Treater, storer or disposer of HW: No  
Underground injection activity: No

Map ID  
Direction  
Distance  
Elevation

MAP FINDINGS

Site

Database(s)

EDR ID Number  
EPA ID Number

**BOWMANS CLEANERS (Continued)**

**1000295806**

On-site burner exemption: No  
Furnace exemption: No  
Used oil fuel burner: No  
Used oil processor: No  
User oil refiner: No  
Used oil fuel marketer to burner: No  
Used oil Specification marketer: No  
Used oil transfer facility: No  
Used oil transporter: No

Historical Generators:

Date form received by agency: 11/25/1986  
Site name: BOWMANS CLEANERS  
Classification: Large Quantity Generator

Violation Status: No violations found

Evaluation Action Summary:

Evaluation date: 04/21/1992  
Evaluation: COMPLIANCE EVALUATION INSPECTION ON-SITE  
Area of violation: Not reported  
Date achieved compliance: Not reported  
Evaluation lead agency: State Contractor/Grantee

FINDS:

Registry ID: 110002745147

Environmental Interest/Information System

RCRAInfo is a national information system that supports the Resource Conservation and Recovery Act (RCRA) program through the tracking of events and activities related to facilities that generate, transport, and treat, store, or dispose of hazardous waste. RCRAInfo allows RCRA program staff to track the notification, permit, compliance, and corrective action activities required under RCRA.

HAZNET:

envid: 1000295806  
Year: 1998  
GEPaid: CAD981672603  
Contact: Not reported  
Telephone: 0000000000  
Mailing Name: Not reported  
Mailing Address: 3501 OCEAN VIEW BLVD  
Mailing City,St,Zip: GLENDALE, CA 912080000  
Gen County: Not reported  
TSD EPA ID: CAD981397417  
TSD County: Not reported  
Waste Category: Halogenated solvents (chloroforms, methyl chloride, perchloroethylene, etc)  
Disposal Method: Recycler  
Tons: 1.0029  
Cat Decode: Halogenated solvents (chloroforms, methyl chloride, perchloroethylene, etc)  
Method Decode: Recycler  
Facility County: Los Angeles

Map ID  
Direction  
Distance  
Elevation

MAP FINDINGS

Site

Database(s)

EDR ID Number  
EPA ID Number

**BOWMANS CLEANERS (Continued)**

**1000295806**

envid: 1000295806  
Year: 1997  
GEPaid: CAD981672603  
Contact: Not reported  
Telephone: 0000000000  
Mailing Name: Not reported  
Mailing Address: 3501 OCEAN VIEW BLVD  
Mailing City,St,Zip: GLENDALE, CA 912080000  
Gen County: Not reported  
TSD EPA ID: CAD981397417  
TSD County: Not reported  
Waste Category: Halogenated solvents (chloroforms, methyl chloride, perchloroethylene, etc)  
Disposal Method: Recycler  
Tons: 1.1279  
Cat Decode: Halogenated solvents (chloroforms, methyl chloride, perchloroethylene, etc)  
Method Decode: Recycler  
Facility County: Los Angeles

envid: 1000295806  
Year: 1997  
GEPaid: CAD981672603  
Contact: Not reported  
Telephone: 0000000000  
Mailing Name: Not reported  
Mailing Address: 3501 OCEAN VIEW BLVD  
Mailing City,St,Zip: GLENDALE, CA 912080000  
Gen County: Not reported  
TSD EPA ID: CAD981397417  
TSD County: Not reported  
Waste Category: Not reported  
Disposal Method: Recycler  
Tons: .0000  
Cat Decode: Not reported  
Method Decode: Recycler  
Facility County: Los Angeles

envid: 1000295806  
Year: 1996  
GEPaid: CAD981672603  
Contact: Not reported  
Telephone: 0000000000  
Mailing Name: Not reported  
Mailing Address: 3501 OCEAN VIEW BLVD  
Mailing City,St,Zip: GLENDALE, CA 912080000  
Gen County: Not reported  
TSD EPA ID: CAD981397417  
TSD County: Not reported  
Waste Category: Halogenated solvents (chloroforms, methyl chloride, perchloroethylene, etc)  
Disposal Method: Recycler  
Tons: .8614  
Cat Decode: Halogenated solvents (chloroforms, methyl chloride, perchloroethylene, etc)  
Method Decode: Recycler  
Facility County: Los Angeles

envid: 1000295806

Map ID  
Direction  
Distance  
Elevation

MAP FINDINGS

Site

Database(s)

EDR ID Number  
EPA ID Number

**BOWMANS CLEANERS (Continued)**

**1000295806**

Year: 1995  
GEPaid: CAD981672603  
Contact: Not reported  
Telephone: 0000000000  
Mailing Name: Not reported  
Mailing Address: 3501 OCEAN VIEW BLVD  
Mailing City,St,Zip: GLENDALE, CA 912080000  
Gen County: Not reported  
TSD EPA ID: CAD981397417  
TSD County: Not reported  
Waste Category: Halogenated solvents (chloroforms, methyl chloride, perchloroethylene, etc)  
Disposal Method: Recycler  
Tons: .4714  
Cat Decode: Halogenated solvents (chloroforms, methyl chloride, perchloroethylene, etc)  
Method Decode: Recycler  
Facility County: Los Angeles

[Click this hyperlink](#) while viewing on your computer to access  
1 additional CA\_HAZNET: record(s) in the EDR Site Report.

ECHO:  
Envid: 1000295806  
Registry ID: 110002745147  
DFR URL: [http://echo.epa.gov/detailed\\_facility\\_report?fid=110002745147](http://echo.epa.gov/detailed_facility_report?fid=110002745147)

**F50**  
**West**  
**< 1/8**  
**0.099 mi.**  
**521 ft.**

**KENNETH DANIELS AUTO SERVICE**  
**3507 OCEAN VIEW BLVD**  
**GLENDALE, CA 91208**  
**Site 7 of 16 in cluster F**

**SWEEPS UST** **S102059303**  
**LOS ANGELES CO. HMS** **N/A**

**Relative:**  
**Higher**  
**Actual:**  
**1184 ft.**

SWEEPS UST:  
Status: Not reported  
Comp Number: 10548  
Number: Not reported  
Board Of Equalization: Not reported  
Referral Date: Not reported  
Action Date: Not reported  
Created Date: Not reported  
Owner Tank Id: Not reported  
SWRCB Tank Id: 19-070-010548-000001  
Tank Status: Not reported  
Capacity: Not reported  
Active Date: Not reported  
Tank Use: UNKNOWN  
STG: UNKNOWN  
Content: Not reported  
Number Of Tanks: 1

LOS ANGELES CO. HMS:  
Region: LA  
Permit Category: T  
Facility Id: 010610-010548  
Facility Type: 0  
Facility Status: Removed  
Area: 3D

Map ID  
 Direction  
 Distance  
 Elevation

MAP FINDINGS

Site

Database(s)

EDR ID Number  
 EPA ID Number

**KENNETH DANIELS AUTO SERVICE (Continued)**

**S102059303**

Permit Number: 00002012T  
 Permit Status: Removed

**F51**  
**West**  
**< 1/8**  
**0.099 mi.**  
**521 ft.**

**KEN DANIELS AUTO SERVICE**  
**3507 OCEAN VIEW**  
**GLENDALE, CA 91208**  
  
**Site 8 of 16 in cluster F**

**HIST UST**    **U001567021**  
**N/A**

**Relative:**  
**Higher**

HIST UST:  
 File Number: 0002731C  
 URL: <http://geotracker.waterboards.ca.gov/ustpdfs/pdf/0002731C.pdf>  
 Region: STATE  
 Facility ID: 00000064534  
 Facility Type: Other  
 Other Type: AUTO REPAIR  
 Contact Name: Not reported  
 Telephone: 8182492886  
 Owner Name: KENNETH DANIELS  
 Owner Address: 3507 OCEAN VIEW  
 Owner City,St,Zip: GLENDALE, CA 91208  
 Total Tanks: 0002

**Actual:**  
**1184 ft.**

Tank Num: 001  
 Container Num: 1  
 Year Installed: 1965  
 Tank Capacity: 00000280  
 Tank Used for: WASTE  
 Type of Fuel: WASTE OIL  
 Container Construction Thickness: Not reported  
 Leak Detection: Stock Inventor, None

Tank Num: 002  
 Container Num: 2  
 Year Installed: 1965  
 Tank Capacity: 00000000  
 Tank Used for: WASTE  
 Type of Fuel: Not reported  
 Container Construction Thickness: Not reported  
 Leak Detection: None

[Click here for Geo Tracker PDF:](#)

**F52**  
**West**  
**< 1/8**  
**0.099 mi.**  
**521 ft.**

**KEN DANIELS AUTO SVC**  
**3507 OCEAN VIEW BLVD**  
**GLENDALE, CA 91208**  
  
**Site 9 of 16 in cluster F**

**RCRA-SQG**    **1000598009**  
**FINDS**    **CAD983620469**  
**ECHO**

**Relative:**  
**Higher**

RCRA-SQG:  
 Date form received by agency: 03/04/1992  
 Facility name: KEN DANIELS AUTO SVC  
 Facility address: 3507 OCEAN VIEW BLVD  
 GLENDALE, CA 91208  
 EPA ID: CAD983620469  
 Contact: KEN DANIELS

**Actual:**  
**1184 ft.**

Map ID  
Direction  
Distance  
Elevation

MAP FINDINGS

Site

Database(s)

EDR ID Number  
EPA ID Number

**KEN DANIELS AUTO SVC (Continued)**

**1000598009**

Contact address: 3507 OCEAN VIEW BLVD  
GLENDAL, CA 91208  
Contact country: US  
Contact telephone: (818) 249-2886  
Contact email: Not reported  
EPA Region: 09  
Classification: Small Small Quantity Generator  
Description: Handler: generates more than 100 and less than 1000 kg of hazardous waste during any calendar month and accumulates less than 6000 kg of hazardous waste at any time; or generates 100 kg or less of hazardous waste during any calendar month, and accumulates more than 1000 kg of hazardous waste at any time

Owner/Operator Summary:

Owner/operator name: KEN DANIELS  
Owner/operator address: 3507 OCEAN VIEW BLVD  
GLENDAL, CA 91208  
Owner/operator country: Not reported  
Owner/operator telephone: (818) 249-2886  
Legal status: Private  
Owner/Operator Type: Owner  
Owner/Op start date: Not reported  
Owner/Op end date: Not reported

Handler Activities Summary:

U.S. importer of hazardous waste: No  
Mixed waste (haz. and radioactive): No  
Recycler of hazardous waste: No  
Transporter of hazardous waste: No  
Treater, storer or disposer of HW: No  
Underground injection activity: No  
On-site burner exemption: No  
Furnace exemption: No  
Used oil fuel burner: No  
Used oil processor: No  
User oil refiner: No  
Used oil fuel marketer to burner: No  
Used oil Specification marketer: No  
Used oil transfer facility: No  
Used oil transporter: No

Violation Status: No violations found

FINDS:

Registry ID: 110002870126

Environmental Interest/Information System

RCRAInfo is a national information system that supports the Resource Conservation and Recovery Act (RCRA) program through the tracking of events and activities related to facilities that generate, transport, and treat, store, or dispose of hazardous waste. RCRAInfo allows RCRA program staff to track the notification, permit, compliance, and corrective action activities required under RCRA.



Map ID  
 Direction  
 Distance  
 Elevation

MAP FINDINGS

Site

Database(s)

EDR ID Number  
 EPA ID Number

**KEN DANIELS AUTO SVC (Continued)**

**1000598009**

ECHO:

Envid: 1000598009  
 Registry ID: 110002870126  
 DFR URL: [http://echo.epa.gov/detailed\\_facility\\_report?fid=110002870126](http://echo.epa.gov/detailed_facility_report?fid=110002870126)

**F53**  
**West**  
**< 1/8**  
**0.099 mi.**  
**521 ft.**

**DANIELS KEN AUTO SERVICE**  
**3507 OCEAN VIEW BLVD**  
**GLENDALE, CA**

**EDR Hist Auto**

**1009014633**  
**N/A**

**Site 10 of 16 in cluster F**

**Relative:**  
**Higher**

EDR Historical Auto Stations:

**Actual:**  
**1184 ft.**

- Name: DANIELS KEN AUTO SERVICE
- Year: 1967
- Type: AUTOMOBILE REPAIRING
  
- Name: DANIELS KEN AUTO SERVICE
- Year: 1967
- Type: AUTOMOBILE REPAIRING
  
- Name: DANIELS KEN AUTO SERVICE
- Year: 1972
- Type: AUTOMOBILE REPAIRING
  
- Name: DANIELS KEN AUTO SERVICE
- Year: 1972
- Type: AUTOMOBILE REPAIRING
  
- Name: KEN DANIELS AUTOMOTIVE
- Year: 2001
- Address: 3507 OCEAN VIEW BLVD
  
- Name: KEN DANIELS AUTO SERVICE
- Year: 2002
- Address: 3507 OCEAN VIEW BLVD
  
- Name: KEN DANIELS AUTO SERVICE
- Year: 2003
- Address: 3507 OCEAN VIEW BLVD
  
- Name: KEN DANIELS AUTOMOTIVE INC
- Year: 2004
- Address: 3507 OCEAN VIEW BLVD
  
- Name: KEN DANIELS AUTOMOTIVE INC
- Year: 2010
- Address: 3507 OCEAN VIEW BLVD
  
- Name: KEN DANIELS AUTOMOTIVE INC
- Year: 2011
- Address: 3507 OCEAN VIEW BLVD
  
- Name: KEN DANIELS AUTOMOTIVE INC
- Year: 2012
- Address: 3507 OCEAN VIEW BLVD

Map ID  
Direction  
Distance  
Elevation

MAP FINDINGS

Site

Database(s)

EDR ID Number  
EPA ID Number

**G54**  
**NNE**  
**< 1/8**  
**0.099 mi.**  
**524 ft.**

**3744 VERDUGO RD**  
**MONTROSE, CA 91020**

**Site 1 of 2 in cluster G**

**EDR Hist Auto 1015456024**  
**N/A**

**Relative:**  
**Higher**

EDR Historical Auto Stations:

**Actual:**  
**1212 ft.**

- Name: CASA DE AUTO  
Year: 2001  
Address: 3744 VERDUGO RD
- Name: CASA DE AUTO  
Year: 2002  
Address: 3744 VERDUGO RD
- Name: CASA DE AUTO  
Year: 2003  
Address: 3744 VERDUGO RD
- Name: CASA DE AUTO  
Year: 2004  
Address: 3744 VERDUGO RD
- Name: LOMELI AUTOMOTIVE  
Year: 2005  
Address: 3744 VERDUGO RD
- Name: CASA DE AUTO  
Year: 2006  
Address: 3744 VERDUGO RD
- Name: CASA DE AUTO  
Year: 2007  
Address: 3744 VERDUGO RD
- Name: CASA DE AUTO  
Year: 2008  
Address: 3744 VERDUGO RD
- Name: CASA DE AUTO  
Year: 2009  
Address: 3744 VERDUGO RD
- Name: CASA DE AUTO  
Year: 2010  
Address: 3744 VERDUGO RD
- Name: CASA DE AUTO  
Year: 2011  
Address: 3744 VERDUGO RD
- Name: LOMELI AUTOMOTIVE  
Year: 2012  
Address: 3744 VERDUGO RD

MAP FINDINGS

Map ID			EDR ID Number
Direction			EPA ID Number
Distance			
Elevation	Site	Database(s)	

---

<b>D55</b> <b>WNW</b> <b>&lt; 1/8</b> <b>0.101 mi.</b> <b>531 ft.</b>	<b>MEDICAL COLLECTION SERVICE</b> <b>3539 OCEAN VIEW BLVD</b> <b>MONTROSE, CA</b>  <b>Site 9 of 10 in cluster D</b>	<b>EDR Hist Cleaner</b>	<b>1009162895</b> <b>N/A</b>
<b>Relative:</b> <b>Higher</b>	EDR Historical Cleaners: Name: MEDICAL COLLECTION SERVICE Year: 1971 Type: CLEANERS AND DYERS		
<b>Actual:</b> <b>1191 ft.</b>			

---

<b>F56</b> <b>WSW</b> <b>&lt; 1/8</b> <b>0.101 mi.</b> <b>533 ft.</b>	<b>VAN'S BRAKE &amp; WHEEL SERVICE</b> <b>3470 OCEAN VIEW BLVD</b> <b>MONTROSE, CA 91020</b>  <b>Site 11 of 16 in cluster F</b>	<b>EDR Hist Auto</b>	<b>1009122237</b> <b>N/A</b>
<b>Relative:</b> <b>Lower</b>	EDR Historical Auto Stations: Name: VAN'S BRAKE & WHEEL SERVICE Year: 1963 Type: Not reported		
<b>Actual:</b> <b>1165 ft.</b>			

---

<b>F57</b> <b>WSW</b> <b>&lt; 1/8</b> <b>0.102 mi.</b> <b>541 ft.</b>	<b>TOWER CLEANERS</b> <b>3465 OCEAN VIEW BLVD</b> <b>GLENDALE, CA 91200</b>  <b>Site 12 of 16 in cluster F</b>	<b>EDR Hist Cleaner</b>	<b>1009125990</b> <b>N/A</b>
<b>Relative:</b> <b>Lower</b>	EDR Historical Cleaners: Name: TOWER CLEANERS Year: 1951 Type: CLEANERS AND DYERS		
<b>Actual:</b> <b>1168 ft.</b>			
	Name: TOWER CLEANERS Year: 1955 Type: CLOTHES PRESSERS AND CLEANERS		
	Name: TOWER CLEANERS Year: 1955 Type: CLOTHES PRESSERS AND CLEANERS		
	Name: TOWER CLEANERS Year: 1960 Type: CLOTHES PRESSERS AND CLEANERS		
	Name: TOWER CLEANERS Year: 1960 Type: CLOTHES PRESSERS AND CLEANERS		
	Name: TOWER CLEANERS Year: 1964 Type: Not reported		
	Name: TOWER CLEANERS Year: 1964 Type: Not reported		
	Name: TOWER CLEANERS		

Map ID  
 Direction  
 Distance  
 Elevation

MAP FINDINGS

Site

Database(s)

EDR ID Number  
 EPA ID Number

**TOWER CLEANERS (Continued)**

**1009125990**

Year: 1964  
 Type: Not reported

Name: TOWER CLEANERS  
 Year: 1964  
 Type: Not reported

Name: TOWER CLEANERS  
 Year: 1967  
 Type: CLEANERS AND DYERS

Name: TOWER CLEANERS  
 Year: 1967  
 Type: CLEANERS AND DYERS

Name: TOWER CLEANERS & DYERS  
 Year: 1971  
 Type: Not reported

**E58  
 NE  
 < 1/8  
 0.103 mi.  
 543 ft.**

**3705 CLIFTON PL  
 MONTROSE, CA 91020**

**EDR Hist Auto 1015453840  
 N/A**

**Site 2 of 3 in cluster E**

**Relative:  
 Higher**

EDR Historical Auto Stations:  
 Name: BSP ENGINEERING SUPER STAR CAR  
 Year: 2008  
 Address: 3705 CLIFTON PL

**Actual:  
 1202 ft.**

**C59  
 SW  
 < 1/8  
 0.103 mi.  
 544 ft.**

**CALSTAR MOTORS INC  
 3450 N VERDUGO RD  
 GLENDALE, CA 91206**

**SWEEPS UST S101618328  
 HIST UST N/A  
 CA FID UST  
 LOS ANGELES CO. HMS**

**Site 12 of 16 in cluster C**

**Relative:  
 Lower**

SWEEPS UST:  
 Status: Active  
 Comp Number: 10579  
 Number: 9  
 Board Of Equalization: Not reported  
 Referral Date: 12-12-90  
 Action Date: 12-12-90  
 Created Date: 06-30-89  
 Owner Tank Id: Not reported  
 SWRCB Tank Id: Not reported  
 Tank Status: Not reported  
 Capacity: Not reported  
 Active Date: Not reported  
 Tank Use: Not reported  
 STG: Not reported  
 Content: Not reported  
 Number Of Tanks: Not reported

**Actual:  
 1156 ft.**

HIST UST:  
 File Number: 00026A1A

Map ID  
Direction  
Distance  
Elevation

MAP FINDINGS

Site

Database(s)

EDR ID Number  
EPA ID Number

**CALSTAR MOTORS INC (Continued)**

**S101618328**

URL: <http://geotracker.waterboards.ca.gov/ustpdfs/pdf/00026A1A.pdf>  
Region: Not reported  
Facility ID: Not reported  
Facility Type: Not reported  
Other Type: Not reported  
Contact Name: Not reported  
Telephone: Not reported  
Owner Name: Not reported  
Owner Address: Not reported  
Owner City,St,Zip: Not reported  
Total Tanks: Not reported

Tank Num: Not reported  
Container Num: Not reported  
Year Installed: Not reported  
Tank Capacity: Not reported  
Tank Used for: Not reported  
Type of Fuel: Not reported  
Container Construction Thickness: Not reported  
Leak Detection: Not reported

Tank Num: Not reported  
Container Num: Not reported  
Year Installed: Not reported  
Tank Capacity: Not reported  
Tank Used for: Not reported  
Type of Fuel: Not reported  
Container Construction Thickness: Not reported  
Leak Detection: Not reported

[Click here for Geo Tracker PDF:](#)

**CA FID UST:**

Facility ID: 19006264  
Regulated By: UTNKA  
Regulated ID: 00046927  
Cortese Code: Not reported  
SIC Code: Not reported  
Facility Phone: 8180000000  
Mail To: Not reported  
Mailing Address: 3450 N VERDUGO RD  
Mailing Address 2: Not reported  
Mailing City,St,Zip: GLENDALE 91206  
Contact: Not reported  
Contact Phone: Not reported  
DUNs Number: Not reported  
NPDES Number: Not reported  
EPA ID: Not reported  
Comments: Not reported  
Status: Active

**LOS ANGELES CO. HMS:**

Region: LA  
Permit Category: T  
Facility Id: 010639-010579  
Facility Type: 0

Map ID  
Direction  
Distance  
Elevation

MAP FINDINGS

Site

Database(s)

EDR ID Number  
EPA ID Number

**CALSTAR MOTORS INC (Continued)**

**S101618328**

Facility Status: Removed  
Area: 3D  
Permit Number: 00002043T  
Permit Status: Removed

**C60  
SW  
< 1/8  
0.103 mi.  
544 ft.**

**3450 N VERDUGO RD  
GLENDALE, CA 91208**

**EDR Hist Auto 1015439897  
N/A**

**Site 13 of 16 in cluster C**

**Relative:  
Lower**

EDR Historical Auto Stations:

**Actual:  
1156 ft.**

Name: FALCON CAR CARE  
Year: 1999  
Address: 3450 N VERDUGO RD

Name: FALCON CAR CARE  
Year: 2002  
Address: 3450 N VERDUGO RD

Name: FALCON CAR CARE  
Year: 2003  
Address: 3450 N VERDUGO RD

Name: FALCON CAR CARE  
Year: 2004  
Address: 3450 N VERDUGO RD

Name: FALCON CAR CARE  
Year: 2005  
Address: 3450 N VERDUGO RD

Name: FALCON CAR CARE  
Year: 2006  
Address: 3450 N VERDUGO RD

Name: FALCON CAR CARE  
Year: 2007  
Address: 3450 N VERDUGO RD

Name: FALCON CAR CARE  
Year: 2008  
Address: 3450 N VERDUGO RD

Name: FALCON CAR CARE  
Year: 2009  
Address: 3450 N VERDUGO RD

Name: FALCON CAR CARE  
Year: 2010  
Address: 3450 N VERDUGO RD

Name: FALCON CAR CARE  
Year: 2011  
Address: 3450 N VERDUGO RD

Name: FALCON CAR CAR  
Year: 2012

Map ID  
Direction  
Distance  
Elevation

MAP FINDINGS

Site

Database(s)

EDR ID Number  
EPA ID Number

(Continued)

1015439897

Address: 3450 N VERDUGO RD

C61  
SW  
< 1/8  
0.104 mi.  
548 ft.

**AUTOMOTIVE IGNITION & BATTERY CO**  
3451 N VERDUGO RD  
GLENDALE, CA

EDR Hist Auto

1009013116  
N/A

Site 14 of 16 in cluster C

Relative:  
Lower

EDR Historical Auto Stations:

Actual:  
1156 ft.

Name: AUTOMOTIVE IGNITION & BATTERY CO  
Year: 1955  
Type: AUTOMOBILE REPAIRING

Name: AUTOMOTIVE IGNITION & BATTERY CO  
Year: 1955  
Type: AUTOMOBILE REPAIRING

Name: AUTOMOTIVE IGNITION & BATTERY CO  
Year: 1960  
Type: AUTOMOBILE REPAIRING

Name: AUTOMOTIVE IGNITION & BATTERY CO  
Year: 1960  
Type: AUTOMOBILE REPAIRING

Name: SCHOFIELD AUTOMOTIVE  
Year: 1967  
Type: AUTOMOBILE REPAIRING

Name: MONTROSE MOTORS  
Year: 1972  
Type: AUTOMOBILE REPAIRING

Name: MONTROSE MOTORS  
Year: 1972  
Type: AUTOMOBILE REPAIRING

Name: MONTROSE MOTORS INCORPORATED  
Year: 1999  
Address: 3451 N VERDUGO RD

Name: MONTROSE MOTORS INC  
Year: 2001  
Address: 3451 N VERDUGO RD

Name: MONTROSE MOTORS INC  
Year: 2002  
Address: 3451 N VERDUGO RD

Name: MONTROSE MOTORS INC  
Year: 2003  
Address: 3451 N VERDUGO RD

Name: MONTROSE MOTORS INC  
Year: 2004  
Address: 3451 N VERDUGO RD

Name: MONTROSE MOTORS INC

Map ID  
 Direction  
 Distance  
 Elevation

MAP FINDINGS

Site

Database(s)

EDR ID Number  
 EPA ID Number

**AUTOMOTIVE IGNITION & BATTERY CO (Continued)**

**1009013116**

Year: 2005  
 Address: 3451 N VERDUGO RD

Name: MONTROSE MOTORS INC  
 Year: 2007  
 Address: 3451 N VERDUGO RD

Name: MONTROSE MOTORS INC  
 Year: 2008  
 Address: 3451 N VERDUGO RD

Name: MONTROSE MOTORS INC  
 Year: 2009  
 Address: 3451 N VERDUGO RD

Name: MONTROSE MOTORS INC  
 Year: 2010  
 Address: 3451 N VERDUGO RD

**C62**  
**SW**  
 < 1/8  
 0.104 mi.  
 548 ft.

**MONTROSE MOTORS INC**  
**3451 N VERDUGO RD**  
**GLENDALE, CA 91208**

**RCRA-SQG 1000420368**  
**FINDS CAD982471484**  
**HAZNET**  
**ECHO**

**Site 15 of 16 in cluster C**

**Relative:**  
**Lower**

RCRA-SQG:

Date form received by agency: 09/01/1996  
 Facility name: MONTROSE MOTORS INC  
 Facility address: 3451 N VERDUGO RD  
 GLENDALE, CA 91208

**Actual:**  
**1156 ft.**

EPA ID: CAD982471484  
 Contact: Not reported  
 Contact address: Not reported  
 Not reported  
 Contact country: US  
 Contact telephone: Not reported  
 Contact email: Not reported  
 EPA Region: 09

Land type: Facility is not located on Indian land. Additional information is not known.  
 Classification: Small Small Quantity Generator  
 Description: Handler: generates more than 100 and less than 1000 kg of hazardous waste during any calendar month and accumulates less than 6000 kg of hazardous waste at any time; or generates 100 kg or less of hazardous waste during any calendar month, and accumulates more than 1000 kg of hazardous waste at any time

Owner/Operator Summary:

Owner/operator name: JOHN LALAIN  
 Owner/operator address: NOT REQUIRED  
 NOT REQUIRED, ME 99999  
 Owner/operator country: Not reported  
 Owner/operator telephone: (415) 555-1212  
 Legal status: Private  
 Owner/Operator Type: Owner  
 Owner/Op start date: Not reported  
 Owner/Op end date: Not reported



Map ID  
Direction  
Distance  
Elevation

MAP FINDINGS

Site

Database(s)

EDR ID Number  
EPA ID Number

**MONTROSE MOTORS INC (Continued)**

**1000420368**

Owner/operator name: NOT REQUIRED  
Owner/operator address: NOT REQUIRED  
NOT REQUIRED, ME 99999  
Owner/operator country: Not reported  
Owner/operator telephone: (415) 555-1212  
Legal status: Private  
Owner/Operator Type: Operator  
Owner/Op start date: Not reported  
Owner/Op end date: Not reported

Handler Activities Summary:

U.S. importer of hazardous waste: No  
Mixed waste (haz. and radioactive): No  
Recycler of hazardous waste: No  
Transporter of hazardous waste: No  
Treater, storer or disposer of HW: No  
Underground injection activity: No  
On-site burner exemption: No  
Furnace exemption: No  
Used oil fuel burner: No  
Used oil processor: No  
User oil refiner: No  
Used oil fuel marketer to burner: No  
Used oil Specification marketer: No  
Used oil transfer facility: No  
Used oil transporter: No

Historical Generators:

Date form received by agency: 11/28/1988  
Site name: MONTROSE MOTORS INC  
Classification: Large Quantity Generator

Violation Status: No violations found

Evaluation Action Summary:

Evaluation date: 11/02/1994  
Evaluation: COMPLIANCE EVALUATION INSPECTION ON-SITE  
Area of violation: Not reported  
Date achieved compliance: Not reported  
Evaluation lead agency: State Contractor/Grantee

FINDS:

Registry ID: 110002820118

Environmental Interest/Information System

California Hazardous Waste Tracking System - Datamart (HWTS-DATAMART) provides California with information on hazardous waste shipments for generators, transporters, and treatment, storage, and disposal facilities.

RCRAInfo is a national information system that supports the Resource Conservation and Recovery Act (RCRA) program through the tracking of events and activities related to facilities that generate, transport, and treat, store, or dispose of hazardous waste. RCRAInfo allows RCRA program staff to track the notification, permit, compliance, and

Map ID  
Direction  
Distance  
Elevation

MAP FINDINGS

Site

Database(s)

EDR ID Number  
EPA ID Number

**MONTROSE MOTORS INC (Continued)**

**1000420368**

corrective action activities required under RCRA.

HAZNET:

envid: 1000420368  
Year: 2000  
GEPaid: CAD982471484  
Contact: JOHN LALAIAN OWNER  
Telephone: 8182492133  
Mailing Name: Not reported  
Mailing Address: 3451 N VERDUGO RD  
Mailing City,St,Zip: GLENDALE, CA 912080000  
Gen County: Not reported  
TSD EPA ID: CAT000613893  
TSD County: Not reported  
Waste Category: Aqueous solution with total organic residues less than 10 percent  
Disposal Method: Transfer Station  
Tons: 0.2  
Cat Decode: Aqueous solution with total organic residues less than 10 percent  
Method Decode: Transfer Station  
Facility County: Los Angeles

envid: 1000420368  
Year: 1999  
GEPaid: CAD982471484  
Contact: JOHN LALAIAN OWNER  
Telephone: 8182492133  
Mailing Name: Not reported  
Mailing Address: 3451 N VERDUGO RD  
Mailing City,St,Zip: GLENDALE, CA 912080000  
Gen County: Not reported  
TSD EPA ID: CAT000613893  
TSD County: Not reported  
Waste Category: Aqueous solution with total organic residues less than 10 percent  
Disposal Method: Transfer Station  
Tons: .1625  
Cat Decode: Aqueous solution with total organic residues less than 10 percent  
Method Decode: Transfer Station  
Facility County: Los Angeles

envid: 1000420368  
Year: 1998  
GEPaid: CAD982471484  
Contact: JOHN LALAIAN OWNER  
Telephone: 8182492133  
Mailing Name: Not reported  
Mailing Address: 3451 N VERDUGO RD  
Mailing City,St,Zip: GLENDALE, CA 912080000  
Gen County: Not reported  
TSD EPA ID: CAD093459485  
TSD County: Not reported  
Waste Category: Organic liquids with metals (Alkaline solution (pH >= 12.5) with metals)  
Disposal Method: Transfer Station  
Tons: .0625  
Cat Decode: Organic liquids with metals (Alkaline solution (pH >= 12.5) with metals)  
Method Decode: Transfer Station

Map ID  
 Direction  
 Distance  
 Elevation

MAP FINDINGS

Site

Database(s)

EDR ID Number  
 EPA ID Number

**MONTROSE MOTORS INC (Continued)**

**1000420368**

Facility County: Los Angeles

envid: 1000420368  
 Year: 1998  
 GEPAID: CAD982471484  
 Contact: JOHN LALAIAN OWNER  
 Telephone: 8182492133  
 Mailing Name: Not reported  
 Mailing Address: 3451 N VERDUGO RD  
 Mailing City,St,Zip: GLENDALE, CA 912080000  
 Gen County: Not reported  
 TSD EPA ID: CAT000613893  
 TSD County: Not reported  
 Waste Category: Aqueous solution with total organic residues less than 10 percent  
 Disposal Method: Transfer Station  
 Tons: .0875  
 Cat Decode: Aqueous solution with total organic residues less than 10 percent  
 Method Decode: Transfer Station  
 Facility County: Los Angeles

**ECHO:**

Envid: 1000420368  
 Registry ID: 110002820118  
 DFR URL: [http://echo.epa.gov/detailed\\_facility\\_report?fid=110002820118](http://echo.epa.gov/detailed_facility_report?fid=110002820118)

**C63**  
**SW**  
 < 1/8  
 0.104 mi.  
 548 ft.

**MONTROSE MOTORS INC**  
**3451 N VERDUGO RD**  
**GLENDALE, CA 91208**  
 Site 16 of 16 in cluster C

**HIST UST** **U001567023**  
**N/A**

**Relative:**  
**Lower**

**HIST UST:**

File Number: 0002668E  
 URL: <http://geotracker.waterboards.ca.gov/ustpdfs/pdf/0002668E.pdf>  
 Region: STATE  
 Facility ID: 00000064715  
 Facility Type: Other  
 Other Type: AUTO REPAIR  
 Contact Name: Not reported  
 Telephone: 8182492133  
 Owner Name: BANK OF AMERICA-TRUST DEPT.  
 Owner Address: 532 E. COLORADO BLVD.  
 Owner City,St,Zip: PASADENA, CA 91101  
 Total Tanks: 0001

**Actual:**  
**1156 ft.**

Tank Num: 001  
 Container Num: 1  
 Year Installed: Not reported  
 Tank Capacity: 00000000  
 Tank Used for: WASTE  
 Type of Fuel: Not reported  
 Container Construction Thickness: Not reported  
 Leak Detection: None

Click here for Geo Tracker PDF:

MAP FINDINGS

Map ID Direction Distance Elevation	Site	Database(s)	EDR ID Number EPA ID Number
<b>F64</b> <b>WSW</b> <b>&lt; 1/8</b> <b>0.104 mi.</b> <b>550 ft.</b>	<b>COLMER M H</b> <b>3454 OCEAN VIEW BLVD</b> <b>GLENDALE, CA</b>  <b>Site 13 of 16 in cluster F</b>	<b>EDR Hist Auto</b>	<b>1009049817</b> <b>N/A</b>
<b>Relative:</b> <b>Lower</b>	EDR Historical Auto Stations: Name: COLMER M H Year: 1940		
<b>Actual:</b> <b>1162 ft.</b>	Type: AUTO REPAIRING		
<b>F65</b> <b>WSW</b> <b>&lt; 1/8</b> <b>0.107 mi.</b> <b>565 ft.</b>	<b>DRAPE CO</b> <b>3459 OCEAN VIEW BLVD?GLENDALE</b> <b>GLENDALE, CA</b>  <b>Site 14 of 16 in cluster F</b>	<b>EDR Hist Cleaner</b>	<b>1009141752</b> <b>N/A</b>
<b>Relative:</b> <b>Lower</b>	EDR Historical Cleaners: Name: DRAPE CO Year: 1972		
<b>Actual:</b> <b>1164 ft.</b>	Type: DRY CLEANERS DRAPERIES		
<b>F66</b> <b>WSW</b> <b>&lt; 1/8</b> <b>0.107 mi.</b> <b>565 ft.</b>	<b>DRAPE CO INC</b> <b>3459 OCEAN VIEW BLVD</b> <b>GLENDALE, CA</b>  <b>Site 15 of 16 in cluster F</b>	<b>EDR Hist Cleaner</b>	<b>1009161548</b> <b>N/A</b>
<b>Relative:</b> <b>Lower</b>	EDR Historical Cleaners: Name: DRAPE CO INC Year: 1970		
<b>Actual:</b> <b>1164 ft.</b>	Type: DRY CLEANERS DRAPERIES		
	Name: DRAPE CO Year: 1972 Type: DRY CLEANERS DRAPERIES		
<b>D67</b> <b>NW</b> <b>&lt; 1/8</b> <b>0.111 mi.</b> <b>587 ft.</b>	<b>PAUL S SERVICE</b> <b>1800 BROADVIEW DR</b> <b>GLENDALE, CA</b>  <b>Site 10 of 10 in cluster D</b>	<b>EDR Hist Auto</b>	<b>1009014848</b> <b>N/A</b>
<b>Relative:</b> <b>Higher</b>	EDR Historical Auto Stations: Name: PAUL S SERVICE Year: 1945		
<b>Actual:</b> <b>1209 ft.</b>	Type: AUTO SERVICE STATIONS GASOLINE AND OIL		
	Name: PAUL S SERVICE Year: 1945 Type: AUTO SERVICE STATIONS GASOLINE AND OIL		

Map ID  
Direction  
Distance  
Elevation

MAP FINDINGS

Site

Database(s)

EDR ID Number  
EPA ID Number

E68  
NE  
< 1/8  
0.112 mi.  
593 ft.

**MONTROSE AUTO BODY**  
**3715 CLIFTON PL**  
**MONTROSE, CA 91020**  
  
**Site 3 of 3 in cluster E**

**RCRA-SQG 1000420367**  
**FINDS CAD981991086**  
**ECHO**

**Relative:**  
**Higher**

RCRA-SQG:

Date form received by agency: 03/09/1987  
Facility name: MONTROSE AUTO BODY  
Facility address: 3715 CLIFTON PL  
MONTROSE, CA 91020  
EPA ID: CAD981991086  
Mailing address: CLIFTON PL  
MONTROSE, CA 91020  
Contact: ENVIRONMENTAL MANAGER  
Contact address: 3715 CLIFTON PL  
MONTROSE, CA 91020  
Contact country: US  
Contact telephone: (818) 957-4384  
Contact email: Not reported  
EPA Region: 09  
Classification: Small Small Quantity Generator  
Description: Handler: generates more than 100 and less than 1000 kg of hazardous waste during any calendar month and accumulates less than 6000 kg of hazardous waste at any time; or generates 100 kg or less of hazardous waste during any calendar month, and accumulates more than 1000 kg of hazardous waste at any time

Owner/Operator Summary:

Owner/operator name: ROBERTO FERNANDEZ  
Owner/operator address: NOT REQUIRED  
NOT REQUIRED, ME 99999  
Owner/operator country: Not reported  
Owner/operator telephone: (415) 555-1212  
Legal status: Private  
Owner/Operator Type: Owner  
Owner/Op start date: Not reported  
Owner/Op end date: Not reported

Owner/operator name: NOT REQUIRED  
Owner/operator address: NOT REQUIRED  
NOT REQUIRED, ME 99999  
Owner/operator country: Not reported  
Owner/operator telephone: (415) 555-1212  
Legal status: Private  
Owner/Operator Type: Operator  
Owner/Op start date: Not reported  
Owner/Op end date: Not reported

Handler Activities Summary:

U.S. importer of hazardous waste: No  
Mixed waste (haz. and radioactive): No  
Recycler of hazardous waste: No  
Transporter of hazardous waste: No  
Treater, storer or disposer of HW: No  
Underground injection activity: No  
On-site burner exemption: No  
Furnace exemption: No

Map ID  
 Direction  
 Distance  
 Elevation

MAP FINDINGS

Site

Database(s)

EDR ID Number  
 EPA ID Number

**MONTROSE AUTO BODY (Continued)**

**1000420367**

Used oil fuel burner: No  
 Used oil processor: No  
 User oil refiner: No  
 Used oil fuel marketer to burner: No  
 Used oil Specification marketer: No  
 Used oil transfer facility: No  
 Used oil transporter: No

Violation Status: No violations found

**FINDS:**

Registry ID: 110002768773

**Environmental Interest/Information System**

RCRAInfo is a national information system that supports the Resource Conservation and Recovery Act (RCRA) program through the tracking of events and activities related to facilities that generate, transport, and treat, store, or dispose of hazardous waste. RCRAInfo allows RCRA program staff to track the notification, permit, compliance, and corrective action activities required under RCRA.

**ECHO:**

Envid: 1000420367  
 Registry ID: 110002768773  
 DFR URL: [http://echo.epa.gov/detailed\\_facility\\_report?fid=110002768773](http://echo.epa.gov/detailed_facility_report?fid=110002768773)

**F69**  
**WSW**  
 < 1/8  
 0.115 mi.  
 607 ft.

**INTER VALLEY RADIATOR**  
**3451 OCEAN VIEW BLVD**  
**GLENDALE, CA**  
 Site 16 of 16 in cluster F

**EDR Hist Auto 1009049957**  
**N/A**

**Relative:**  
**Lower**

**EDR Historical Auto Stations:**

Name: INTER VALLEY RADIATOR  
 Year: 1955  
 Type: RADIATOR REPAIRERS AUTOMOBILE

**Actual:**  
**1160 ft.**

Name: INTER VALLEY RADIATOR SERVICE  
 Year: 1960  
 Type: AUTOMOBILE RADIATOR REPAIRERS

**H70**  
**NW**  
 < 1/8  
 0.125 mi.  
 658 ft.

**3537 OCEAN VIEW BLVD**  
**GLENDALE, CA 91208**  
 Site 1 of 4 in cluster H

**EDR Hist Auto 1009015254**  
**N/A**

**Relative:**  
**Higher**

**EDR Historical Auto Stations:**

Name: RUNYON S MUFFLER SHOP  
 Year: 1955  
 Type: AUTOMOBILE REPAIRING

**Actual:**  
**1203 ft.**

Name: RUNYON S MUFFLER SHOP  
 Year: 1955

Map ID  
Direction  
Distance  
Elevation

MAP FINDINGS

Site

Database(s)

EDR ID Number  
EPA ID Number

(Continued)

1009015254

Type:	AUTOMOBILE REPAIRING
Name:	MONTROSE BRAKE & MUFFLER SHOP
Year:	1960
Type:	AUTOMOBILE REPAIRING
Name:	MONTROSE BRAKE & MUFFLER SHOP
Year:	1960
Type:	AUTOMOBILE REPAIRING
Name:	MONTROSE BRAKE
Year:	1967
Type:	AUTOMOBILE REPAIRING
Name:	MONTROSE BRAKE
Year:	1967
Type:	AUTOMOBILE REPAIRING
Name:	MONTROSE BRAKE
Year:	1972
Type:	AUTOMOBILE REPAIRING
Name:	MONTROSE BRAKE
Year:	1972
Type:	AUTOMOBILE REPAIRING
Name:	HAMLETS AUTOMOTIVE
Year:	2001
Address:	3537 OCEAN VIEW BLVD
Name:	HAMLETS AUTOMOTIVE
Year:	2002
Address:	3537 OCEAN VIEW BLVD
Name:	HAMLETS AUTOMOTIVE
Year:	2003
Address:	3537 OCEAN VIEW BLVD
Name:	HAMLETS AUTOMOTIVE
Year:	2004
Address:	3537 OCEAN VIEW BLVD
Name:	HAMLETS AUTOMOTIVE
Year:	2006
Address:	3537 OCEAN VIEW BLVD
Name:	HAMLETS AUTOMOTIVE
Year:	2007
Address:	3537 OCEAN VIEW BLVD
Name:	HAMLETS AUTOMOTIVE
Year:	2008
Address:	3537 OCEAN VIEW BLVD
Name:	HAMLETS AUTOMOTIVE
Year:	2009
Address:	3537 OCEAN VIEW BLVD

MAP FINDINGS

Map ID Direction Distance Elevation	Site	Database(s)	EDR ID Number EPA ID Number
H71 NW < 1/8 0.125 mi. 658 ft.	<b>MONTROSE DRAKE &amp; GARAGE SERVICE</b> 3537 OCEAN VIEW DR GLENDALE, CA  Site 2 of 4 in cluster H	EDR Hist Auto	1009015679 N/A
Relative: Higher	EDR Historical Auto Stations: Name: MONTROSE DRAKE & GARAGE SERVICE Year: 1955 Type: AUTOMOBILE REPAIRING		
Actual: 1203 ft.	Name: MONTROSE DRAKE & GARAGE SERVICE Year: 1955 Type: AUTOMOBILE REPAIRING		
H72 NW < 1/8 0.125 mi. 660 ft.	<b>MING JOS</b> 3540 OCEAN VIEW AVE GLENDALE, CA  Site 3 of 4 in cluster H	EDR Hist Auto	1009014412 N/A
Relative: Higher	EDR Historical Auto Stations: Name: MING JOS Year: 1930 Type: SERVICE STATIONS (GASOLINE AND OIL)		
Actual: 1208 ft.	Name: MING JOS Year: 1930 Type: SERVICE STATIONS		
H73 NW 1/8-1/4 0.135 mi. 713 ft.	<b>EXCEL CLEANERS</b> 3600 OCEAN VIEW BLVD GLENDALE, CA 91208  Site 4 of 4 in cluster H	WIP	S107257126 N/A
Relative: Higher	WIP: Region: 4 File Number: 116.0015		
Actual: 1213 ft.	File Status: Backlog Staff: UNIDENTIFIED Facility Suite: 10		
G74 North 1/8-1/4 0.140 mi. 737 ft.	<b>ONE HOUR PHOTOFINISHING</b> 2218 HONOLULU AVE MONTROSE, CA 91020  Site 2 of 2 in cluster G	RCRA-SQG FINDS HAZNET ECHO	1000597805 CAD983618356
Relative: Higher	RCRA-SQG: Date form received by agency: 02/08/1992 Facility name: ONE HOUR PHOTOFINISHING		
Actual: 1227 ft.	Facility address: 2218 HONOLULU AVE MONTROSE, CA 91020  EPA ID: CAD983618356 Mailing address: HONOLULU AVE MONTROSE, CA 91020		



Map ID  
Direction  
Distance  
Elevation

MAP FINDINGS

Site

Database(s)

EDR ID Number  
EPA ID Number

**ONE HOUR PHOTOFINISHING (Continued)**

**1000597805**

Contact: KAREN PEDERSON  
Contact address: 2218 HONOLULU AVE  
MONTROSE, CA 91020  
Contact country: US  
Contact telephone: (818) 248-0510  
Contact email: Not reported  
EPA Region: 09  
Classification: Small Small Quantity Generator  
Description: Handler: generates more than 100 and less than 1000 kg of hazardous waste during any calendar month and accumulates less than 6000 kg of hazardous waste at any time; or generates 100 kg or less of hazardous waste during any calendar month, and accumulates more than 1000 kg of hazardous waste at any time

**Owner/Operator Summary:**

Owner/operator name: THOMAS J JEFFERS JR  
Owner/operator address: 2528 HONOLULU AVE  
MONTROSE, CA 91020  
Owner/operator country: Not reported  
Owner/operator telephone: (818) 249-3969  
Legal status: Private  
Owner/Operator Type: Owner  
Owner/Op start date: Not reported  
Owner/Op end date: Not reported

**Handler Activities Summary:**

U.S. importer of hazardous waste: No  
Mixed waste (haz. and radioactive): No  
Recycler of hazardous waste: No  
Transporter of hazardous waste: No  
Treater, storer or disposer of HW: No  
Underground injection activity: No  
On-site burner exemption: No  
Furnace exemption: No  
Used oil fuel burner: No  
Used oil processor: No  
User oil refiner: No  
Used oil fuel marketer to burner: No  
Used oil Specification marketer: No  
Used oil transfer facility: No  
Used oil transporter: No

Violation Status: No violations found

**FINDS:**

Registry ID: 110002868521

**Environmental Interest/Information System**

RCRAInfo is a national information system that supports the Resource Conservation and Recovery Act (RCRA) program through the tracking of events and activities related to facilities that generate, transport, and treat, store, or dispose of hazardous waste. RCRAInfo allows RCRA program staff to track the notification, permit, compliance, and corrective action activities required under RCRA.

Map ID  
Direction  
Distance  
Elevation

MAP FINDINGS

Site

Database(s)

EDR ID Number  
EPA ID Number

**ONE HOUR PHOTOFINISHING (Continued)**

**1000597805**

**HAZNET:**

envid: 1000597805  
Year: 1994  
GEPaid: CAD983618356  
Contact: THOMAS JEFFERS  
Telephone: 8182493969  
Mailing Name: Not reported  
Mailing Address: 2218 HONOLULU AVE  
Mailing City,St,Zip: MONTROSE, CA 910201617  
Gen County: Not reported  
TSD EPA ID: CAD981402522  
TSD County: Not reported  
Waste Category: Photochemicals/photoprocessing waste  
Disposal Method: Recycler  
Tons: .2293  
Cat Decode: Photochemicals/photoprocessing waste  
Method Decode: Recycler  
Facility County: Los Angeles

envid: 1000597805  
Year: 1993  
GEPaid: CAD983618356  
Contact: THOMAS JEFFERS  
Telephone: 8182493969  
Mailing Name: Not reported  
Mailing Address: 2218 HONOLULU AVE  
Mailing City,St,Zip: MONTROSE, CA 910201617  
Gen County: Not reported  
TSD EPA ID: CAD981402522  
TSD County: Not reported  
Waste Category: Photochemicals/photoprocessing waste  
Disposal Method: Recycler  
Tons: 0.45860000000  
Cat Decode: Photochemicals/photoprocessing waste  
Method Decode: Recycler  
Facility County: Los Angeles

**ECHO:**

Envid: 1000597805  
Registry ID: 110002868521  
DFR URL: [http://echo.epa.gov/detailed\\_facility\\_report?fid=110002868521](http://echo.epa.gov/detailed_facility_report?fid=110002868521)

**I75  
NE  
1/8-1/4  
0.158 mi.  
832 ft.**

**MCKENNAS AUTO SUPPLY  
2200 VERDUGO BLVD  
MONTROSE, CA 92120**

**HIST UST U001573137  
N/A**

**Site 1 of 2 in cluster I**

**Relative:  
Higher**

**HIST UST:**

File Number: 00026715  
URL: <http://geotracker.waterboards.ca.gov/ustpdfs/pdf/00026715.pdf>  
Region: STATE  
Facility ID: 00000064685  
Facility Type: Other  
Other Type: AUTO PARTS  
Contact Name: Not reported  
Telephone: 6192310841

**Actual:  
1222 ft.**

Map ID  
Direction  
Distance  
Elevation

MAP FINDINGS

Site

Database(s)

EDR ID Number  
EPA ID Number

**MCKENNAS AUTO SUPPLY (Continued)**

**U001573137**

Owner Name: BERNARD J. MCKENNA  
Owner Address: 11875 CAMINITO RONALDO  
Owner City,St,Zip: SAN DIEGO, CA 92128  
Total Tanks: 0000

Tank Num: 001  
Container Num: 1  
Year Installed: Not reported  
Tank Capacity: 00000000  
Tank Used for: WASTE  
Type of Fuel: Not reported  
Container Construction Thickness: Not reported  
Leak Detection: Visual

[Click here for Geo Tracker PDF:](#)

**I76**  
**NE**  
**1/8-1/4**  
**0.170 mi.**  
**896 ft.**

**HOLIDAY CLEANERS**  
**2136 VERDUGO**  
**MONTROSE, CA 91020**  
**Site 2 of 2 in cluster I**

**RCRA-SQG** **1000595013**  
**SLIC** **CAD983589037**  
**FINDS**  
**HAZNET**  
**WIP**  
**ECHO**

**Relative:**  
**Higher**

RCRA-SQG:

Date form received by agency: 07/09/1991

**Actual:**  
**1221 ft.**

Facility name: HOLIDAY CLEANERS  
Facility address: 2136 VERDUGO  
MONTROSE, CA 91020  
EPA ID: CAD983589037  
Contact: HONG HELEN  
Contact address: 2136 VERDUGO  
MONTROSE, CA 91020

Contact country: US  
Contact telephone: (818) 248-3690  
Contact email: Not reported  
EPA Region: 09  
Classification: Small Small Quantity Generator  
Description: Handler: generates more than 100 and less than 1000 kg of hazardous waste during any calendar month and accumulates less than 6000 kg of hazardous waste at any time; or generates 100 kg or less of hazardous waste during any calendar month, and accumulates more than 1000 kg of hazardous waste at any time

Owner/Operator Summary:

Owner/operator name: HELEN HONG  
Owner/operator address: NOT REQUIRED  
NOT REQUIRED, ME 99999

Owner/operator country: Not reported  
Owner/operator telephone: (415) 555-1212  
Legal status: Private

Owner/Operator Type: Owner  
Owner/Op start date: Not reported  
Owner/Op end date: Not reported

Owner/operator name: NOT REQUIRED  
Owner/operator address: NOT REQUIRED  
NOT REQUIRED, ME 99999

Map ID  
Direction  
Distance  
Elevation

MAP FINDINGS

Site

Database(s)

EDR ID Number  
EPA ID Number

**HOLIDAY CLEANERS (Continued)**

**1000595013**

Owner/operator country: Not reported  
Owner/operator telephone: (415) 555-1212  
Legal status: Private  
Owner/Operator Type: Operator  
Owner/Op start date: Not reported  
Owner/Op end date: Not reported

Handler Activities Summary:

U.S. importer of hazardous waste: No  
Mixed waste (haz. and radioactive): No  
Recycler of hazardous waste: No  
Transporter of hazardous waste: No  
Treater, storer or disposer of HW: No  
Underground injection activity: No  
On-site burner exemption: No  
Furnace exemption: No  
Used oil fuel burner: No  
Used oil processor: No  
User oil refiner: No  
Used oil fuel marketer to burner: No  
Used oil Specification marketer: No  
Used oil transfer facility: No  
Used oil transporter: No

Violation Status: No violations found

SLIC:

Region: STATE  
**Facility Status: Open - Inactive**  
Status Date: 10/30/2014  
Global Id: SL603799576  
Lead Agency: LOS ANGELES RWQCB (REGION 4)  
Lead Agency Case Number: Not reported  
Latitude: 34.204872  
Longitude: -118.224006  
Case Type: Cleanup Program Site  
Case Worker: GJH  
Local Agency: Not reported  
RB Case Number: 116.0009  
File Location: Not reported  
Potential Media Affected: Aquifer used for drinking water supply  
Potential Contaminants of Concern: Not reported  
Site History: Not reported

[Click here to access the California GeoTracker records for this facility:](#)

FINDS:

Registry ID: 110002849106

Environmental Interest/Information System

RCRAInfo is a national information system that supports the Resource Conservation and Recovery Act (RCRA) program through the tracking of events and activities related to facilities that generate, transport, and treat, store, or dispose of hazardous waste. RCRAInfo allows RCRA program staff to track the notification, permit, compliance, and corrective action activities required under RCRA.

Map ID  
Direction  
Distance  
Elevation

MAP FINDINGS

Site

Database(s)

EDR ID Number  
EPA ID Number

**HOLIDAY CLEANERS (Continued)**

**1000595013**

**HAZNET:**

envid: 1000595013  
Year: 1995  
GEPaid: CAD983589037  
Contact: HELEN HONG  
Telephone: 4155551212  
Mailing Name: Not reported  
Mailing Address: 2136 VERDUGO BLVD  
Mailing City,St,Zip: MONTROSE, CA 910201637  
Gen County: Not reported  
TSD EPA ID: CAD981397417  
TSD County: Not reported  
Waste Category: Halogenated solvents (chloroforms, methyl chloride, perchloroethylene, etc)  
Disposal Method: Recycler  
Tons: .2293  
Cat Decode: Halogenated solvents (chloroforms, methyl chloride, perchloroethylene, etc)  
Method Decode: Recycler  
Facility County: Los Angeles

**WIP:**

Region: 4  
File Number: 116.0009  
**File Status: Backlog**  
Staff: UNIDENTIFIED  
Facility Suite: Not reported

**ECHO:**

Envid: 1000595013  
Registry ID: 110002849106  
DFR URL: [http://echo.epa.gov/detailed\\_facility\\_report?fid=110002849106](http://echo.epa.gov/detailed_facility_report?fid=110002849106)

**77  
NNW  
1/8-1/4  
0.174 mi.  
917 ft.**

**WOODALL CAMERA SHOPS, INC  
2277 HONOLULU  
MONTROSE, CA 91020**

**RCRA-SQG 1000184759  
FINDS CAD982402463  
ECHO**

**Relative:  
Higher**

**RCRA-SQG:**

Date form received by agency: 09/01/1996  
Facility name: WOODALL CAMERA SHOPS, INC  
Facility address: 2277 HONOLULU  
MONTROSE, CA 91020  
EPA ID: CAD982402463  
Mailing address: HONOLULU  
MONTROSE, CA 91020  
Contact: Not reported  
Contact address: Not reported  
Not reported  
Contact country: US  
Contact telephone: Not reported  
Contact email: Not reported  
EPA Region: 09  
Classification: Small Small Quantity Generator  
Description: Handler: generates more than 100 and less than 1000 kg of hazardous waste during any calendar month and accumulates less than 6000 kg of

**Actual:  
1235 ft.**

Map ID  
Direction  
Distance  
Elevation

MAP FINDINGS

Site

Database(s)

EDR ID Number  
EPA ID Number

**WOODALL CAMERA SHOPS, INC (Continued)**

**1000184759**

hazardous waste at any time; or generates 100 kg or less of hazardous waste during any calendar month, and accumulates more than 1000 kg of hazardous waste at any time

Owner/Operator Summary:

Owner/operator name: HOWARD WOODALL  
Owner/operator address: NOT REQUIRED  
NOT REQUIRED, ME 99999  
Owner/operator country: Not reported  
Owner/operator telephone: (415) 555-1212  
Legal status: Private  
Owner/Operator Type: Owner  
Owner/Op start date: Not reported  
Owner/Op end date: Not reported

Owner/operator name: NOT REQUIRED  
Owner/operator address: NOT REQUIRED  
NOT REQUIRED, ME 99999  
Owner/operator country: Not reported  
Owner/operator telephone: (415) 555-1212  
Legal status: Private  
Owner/Operator Type: Operator  
Owner/Op start date: Not reported  
Owner/Op end date: Not reported

Handler Activities Summary:

U.S. importer of hazardous waste: No  
Mixed waste (haz. and radioactive): No  
Recycler of hazardous waste: No  
Transporter of hazardous waste: No  
Treater, storer or disposer of HW: No  
Underground injection activity: No  
On-site burner exemption: No  
Furnace exemption: No  
Used oil fuel burner: No  
Used oil processor: No  
User oil refiner: No  
Used oil fuel marketer to burner: No  
Used oil Specification marketer: No  
Used oil transfer facility: No  
Used oil transporter: No

Violation Status: No violations found

FINDS:

Registry ID: 110002804859

Environmental Interest/Information System

RCRAInfo is a national information system that supports the Resource Conservation and Recovery Act (RCRA) program through the tracking of events and activities related to facilities that generate, transport, and treat, store, or dispose of hazardous waste. RCRAInfo allows RCRA program staff to track the notification, permit, compliance, and corrective action activities required under RCRA.

MAP FINDINGS

Map ID  
Direction  
Distance  
Elevation

Site

Database(s)

EDR ID Number  
EPA ID Number

**WOODALL CAMERA SHOPS, INC (Continued)**

**1000184759**

**ECHO:**

Envid: 1000184759  
Registry ID: 110002804859  
DFR URL: [http://echo.epa.gov/detailed\\_facility\\_report?fid=110002804859](http://echo.epa.gov/detailed_facility_report?fid=110002804859)

**J78**  
**NW**  
**1/8-1/4**  
**0.184 mi.**  
**969 ft.**

**1 HR. PHOTO 2 FOR 1**  
**3701 OCEAN VIEW BLVD.**  
**MONTROSE, CA 91020**

**SLIC S103655800**  
**N/A**

**Site 1 of 4 in cluster J**

**Relative:**  
**Higher**

**SLIC:**

Region: STATE  
**Facility Status: Open - Inactive**  
Status Date: 01/27/2016  
Global Id: SL603799583  
Lead Agency: LOS ANGELES RWQCB (REGION 4)  
Lead Agency Case Number: Not reported  
Latitude: 34.205246786551  
Longitude: -118.228383780291  
Case Type: Cleanup Program Site  
Case Worker: Not reported  
Local Agency: Not reported  
RB Case Number: 116.0016  
File Location: Not reported  
Potential Media Affected: Aquifer used for drinking water supply  
Potential Contaminants of Concern: Not reported  
Site History: Not reported

**Actual:**  
**1227 ft.**

[Click here to access the California GeoTracker records for this facility:](#)

**J79**  
**NW**  
**1/8-1/4**  
**0.184 mi.**  
**969 ft.**

**1 HR. PHOTO 2 FOR 1**  
**3701 OCEAN VIEW BLVD**  
**MONTROSE, CA 91020**

**WIP S106485361**  
**N/A**

**Site 2 of 4 in cluster J**

**Relative:**  
**Higher**

**WIP:**

Region: 4  
File Number: 116.0016  
**File Status: Backlog**  
Staff: UNIDENTIFIED  
Facility Suite: Not reported

**Actual:**  
**1227 ft.**

**J80**  
**NW**  
**1/8-1/4**  
**0.184 mi.**  
**969 ft.**

**EZ DRY CLEANERS**  
**3601 OCEAN VIEW BLVD STE J**  
**GLENDALE, CA 91208**

**DRYCLEANERS S108540826**  
**N/A**

**Site 3 of 4 in cluster J**

**Relative:**  
**Higher**

**DRYCLEANERS:**

EPA Id: CAL000308037  
NAICS Code: 81232  
NAICS Description: Drycleaning and Laundry Services (except Coin-Operated)

**Actual:**  
**1227 ft.**

Map ID  
Direction  
Distance  
Elevation

MAP FINDINGS

Site

Database(s)

EDR ID Number  
EPA ID Number

**EZ DRY CLEANERS (Continued)**

**S108540826**

SIC Code: 7211  
SIC Description: Power Laundries, Family and Commercial  
Create Date: 06/16/2006  
Facility Active: No  
Inactive Date: Not reported  
Facility Addr2: Not reported  
Owner Name: ARA BOYAJIAN  
Owner Address: 3601 OCEAN VIEW BLVD STE J  
Owner Address 2: Not reported  
Owner Telephone: 8182487944  
Contact Name: ARA BOYAJIAN  
Contact Address: 3601 OCEAN VIEW BLVD STE J  
Contact Address 2: Not reported  
Contact Telephone: 8182487944  
Mailing Name: Not reported  
Mailing Address 1: 3601 OCEAN VIEW BLVD STE J  
Mailing Address 2: Not reported  
Mailing City: GLENDALE  
Mailing State: CA  
Mailing Zip: 912080000  
Owner Fax: 3  
Region Code: 0000000000

**J81  
NW  
1/8-1/4  
0.184 mi.  
969 ft.**

**HONOLULU CLEANERS  
3601 OCEAN VIEW BLVD  
GLENDALE, CA 91208**

**Site 4 of 4 in cluster J**

**RCRA-SQG 1000595874  
SLIC CAD983598327  
FINDS  
WIP  
ECHO**

**Relative:  
Higher**

RCRA-SQG:

Date form received by agency: 07/29/1991

Facility name: HONOLULU CLEANERS  
Facility address: 3601 OCEAN VIEW BLVD  
GLENDALE, CA 91208

EPA ID: CAD983598327  
Contact: JAE KIM  
Contact address: 3601 OCEAN VIEW BLVD  
GLENDALE, CA 91208

Contact country: US  
Contact telephone: (818) 248-7944  
Contact email: Not reported

EPA Region: 09  
Classification: Small Small Quantity Generator

Description: Handler: generates more than 100 and less than 1000 kg of hazardous waste during any calendar month and accumulates less than 6000 kg of hazardous waste at any time; or generates 100 kg or less of hazardous waste during any calendar month, and accumulates more than 1000 kg of hazardous waste at any time

Owner/Operator Summary:

Owner/operator name: KIM KYUNG SOO  
Owner/operator address: NOT REQUIRED  
NOT REQUIRED, ME 99999

Owner/operator country: Not reported  
Owner/operator telephone: (415) 555-1212  
Legal status: Private  
Owner/Operator Type: Owner



Map ID  
Direction  
Distance  
Elevation

MAP FINDINGS

Site

Database(s)

EDR ID Number  
EPA ID Number

**HONOLULU CLEANERS (Continued)**

**1000595874**

Owner/Op start date: Not reported  
Owner/Op end date: Not reported  
  
Owner/operator name: NOT REQUIRED  
Owner/operator address: NOT REQUIRED  
NOT REQUIRED, ME 99999  
Owner/operator country: Not reported  
Owner/operator telephone: (415) 555-1212  
Legal status: Private  
Owner/Operator Type: Operator  
Owner/Op start date: Not reported  
Owner/Op end date: Not reported

Handler Activities Summary:

U.S. importer of hazardous waste: No  
Mixed waste (haz. and radioactive): No  
Recycler of hazardous waste: No  
Transporter of hazardous waste: No  
Treater, storer or disposer of HW: No  
Underground injection activity: No  
On-site burner exemption: No  
Furnace exemption: No  
Used oil fuel burner: No  
Used oil processor: No  
User oil refiner: No  
Used oil fuel marketer to burner: No  
Used oil Specification marketer: No  
Used oil transfer facility: No  
Used oil transporter: No

Violation Status: No violations found

SLIC:

Region: STATE  
**Facility Status: Open - Inactive**  
Status Date: 01/27/2016  
Global Id: SL603799575  
Lead Agency: LOS ANGELES RWQCB (REGION 4)  
Lead Agency Case Number: Not reported  
Latitude: 34.2048592756335  
Longitude: -118.228362002655  
Case Type: Cleanup Program Site  
Case Worker: Not reported  
Local Agency: Not reported  
RB Case Number: 116.0008  
File Location: Not reported  
Potential Media Affected: Aquifer used for drinking water supply  
Potential Contaminants of Concern: Not reported  
Site History: Not reported

[Click here to access the California GeoTracker records for this facility:](#)

FINDS:

Registry ID: 110002855508

Environmental Interest/Information System

Map ID  
 Direction  
 Distance  
 Elevation

MAP FINDINGS

Site

Database(s)

EDR ID Number  
 EPA ID Number

**HONOLULU CLEANERS (Continued)**

**1000595874**

RCRAInfo is a national information system that supports the Resource Conservation and Recovery Act (RCRA) program through the tracking of events and activities related to facilities that generate, transport, and treat, store, or dispose of hazardous waste. RCRAInfo allows RCRA program staff to track the notification, permit, compliance, and corrective action activities required under RCRA.

WIP:

Region: 4  
 File Number: 116.0008  
**File Status: Backlog**  
 Staff: UNIDENTIFIED  
 Facility Suite: J

ECHO:

Envid: 1000595874  
 Registry ID: 110002855508  
 DFR URL: [http://echo.epa.gov/detailed\\_facility\\_report?fid=110002855508](http://echo.epa.gov/detailed_facility_report?fid=110002855508)

**K82**  
**NE**  
 1/8-1/4  
 0.186 mi.  
 983 ft.

**MOBIL SS NO. 11-B9Y**  
**2114 VERDUGO BLVD**  
**MONTROSE, CA 91020**  
 Site 1 of 11 in cluster K

**UST U003779511**  
**N/A**

**Relative:**  
**Higher**

UST:  
 Facility ID: 19-070-002114  
 Permitting Agency: GLENDALE, CITY OF  
 Latitude: 34.2057766  
 Longitude: -118.2224517

**Actual:**  
**1220 ft.**

**K83**  
**NE**  
 1/8-1/4  
 0.186 mi.  
 983 ft.

**WORTMANN OIL CO MOBIL**  
**2114 VERDUGO**  
**MONTROSE, CA 91020**  
 Site 2 of 11 in cluster K

**LUST U001566579**  
**HIST UST N/A**

**Relative:**  
**Higher**

LUST:  
 Region: STATE  
 Global Id: T10000006806  
 Latitude: 34.20442  
 Longitude: -118.2238  
 Case Type: LUST Cleanup Site  
 Status: Open - Site Assessment  
 Status Date: 04/27/2015  
 Lead Agency: LOS ANGELES RWQCB (REGION 4)  
 Case Worker: MB  
 Local Agency: Not reported  
 RB Case Number: 910200016  
 LOC Case Number: Not reported  
 File Location: Not reported  
 Potential Media Affect: Not reported  
 Potential Contaminants of Concern: Gasoline  
 Site History: Not reported

**Actual:**  
**1220 ft.**

Map ID  
Direction  
Distance  
Elevation

MAP FINDINGS

Site

Database(s)

EDR ID Number  
EPA ID Number

**WORTMANN OIL CO MOBIL (Continued)**

**U001566579**

[Click here to access the California GeoTracker records for this facility:](#)

**Contact:**

Global Id: T10000006806  
Contact Type: Regional Board Caseworker  
Contact Name: MAGDY BAIADY  
Organization Name: LOS ANGELES RWQCB (REGION 4)  
Address: 320 W. 4TH ST., SUITE 200  
City: LOS ANGELES  
Email: mbaiady@waterboards.ca.gov  
Phone Number: 2135766699

**Status History:**

Global Id: T10000006806  
Status: Open - Case Begin Date  
Status Date: 04/27/2015

Global Id: T10000006806  
Status: Open - Site Assessment  
Status Date: 04/27/2015

**Regulatory Activities:**

Global Id: T10000006806  
Action Type: RESPONSE  
Date: 12/04/2015  
Action: Preliminary Site Assessment Workplan - Regulator Responded

Global Id: T10000006806  
Action Type: Other  
Date: 04/27/2015  
Action: Leak Discovery

Global Id: T10000006806  
Action Type: Other  
Date: 04/28/2015  
Action: Leak Reported

Global Id: T10000006806  
Action Type: RESPONSE  
Date: 07/13/2015  
Action: Other Report / Document

Global Id: T10000006806  
Action Type: ENFORCEMENT  
Date: 12/15/2015  
Action: Staff Letter

Global Id: T10000006806  
Action Type: RESPONSE  
Date: 03/15/2016  
Action: Site Assessment Report

Global Id: T10000006806  
Action Type: ENFORCEMENT  
Date: 05/06/2015  
Action: Referral to Regional Board

Map ID  
Direction  
Distance  
Elevation

MAP FINDINGS

Site

Database(s)

EDR ID Number  
EPA ID Number

**WORTMANN OIL CO MOBIL (Continued)**

**U001566579**

Global Id: T10000006806  
Action Type: ENFORCEMENT  
Date: 06/11/2015  
Action: Staff Letter

Global Id: T10000006806  
Action Type: Other  
Date: 04/27/2015  
Action: Leak Began

**HIST UST:**

File Number: 00028910  
URL: <http://geotracker.waterboards.ca.gov/ustpdfs/pdf/00028910.pdf>  
Region: STATE  
Facility ID: 00000005174  
Facility Type: Gas Station  
Other Type: Not reported  
Contact Name: JOHN D WORTMANN  
Telephone: 2132481339  
Owner Name: WORTMANN OIL COMPANY  
Owner Address: 3044 FOOTHILL BLVD.  
Owner City,St,Zip: LA CRESCENTA, CA 91214  
Total Tanks: 0003

Tank Num: 001  
Container Num: 1  
Year Installed: Not reported  
Tank Capacity: 00010000  
Tank Used for: PRODUCT  
Type of Fuel: UNLEADED  
Container Construction Thickness: Not reported  
Leak Detection: Stock Inventor

Tank Num: 002  
Container Num: 2  
Year Installed: Not reported  
Tank Capacity: 00010000  
Tank Used for: PRODUCT  
Type of Fuel: UNLEADED  
Container Construction Thickness: Not reported  
Leak Detection: Stock Inventor

Tank Num: 003  
Container Num: 3  
Year Installed: Not reported  
Tank Capacity: 00010000  
Tank Used for: PRODUCT  
Type of Fuel: REGULAR  
Container Construction Thickness: Not reported  
Leak Detection: Stock Inventor

[Click here for Geo Tracker PDF:](#)

Map ID  
Direction  
Distance  
Elevation

MAP FINDINGS

Site

Database(s)

EDR ID Number  
EPA ID Number

**K84**      **MOBIL OIL CORP (11-B9Y) CHARLES DEGESUS**  
**NE**        **2114 VERDUGO BLVD**  
**1/8-1/4**    **GLENDALE, CA 91020**  
**0.186 mi.**  
**983 ft.**    **Site 3 of 11 in cluster K**

**SWEEPS UST**    **S102058471**  
**CHMIRS**        **N/A**  
**LOS ANGELES CO. HMS**

**Relative:**  
**Higher**

**SWEEPS UST:**  
Status: Active  
Comp Number: 13380  
Number: 1  
Board Of Equalization: Not reported  
Referral Date: 08-07-91  
Action Date: 08-07-91  
Created Date: 06-30-89  
Owner Tank Id: 11-B9Y-U  
SWRCB Tank Id: 19-070-013380-000001  
Tank Status: A  
Capacity: 10000  
Active Date: 06-12-91  
Tank Use: M.V. FUEL  
STG: P  
Content: REG UNLEADED  
Number Of Tanks: 4

**Actual:**  
**1220 ft.**

Status: Active  
Comp Number: 13380  
Number: 1  
Board Of Equalization: Not reported  
Referral Date: 08-07-91  
Action Date: 08-07-91  
Created Date: 06-30-89  
Owner Tank Id: 11-B9Y-S  
SWRCB Tank Id: 19-070-013380-000002  
Tank Status: A  
Capacity: 10000  
Active Date: 06-12-91  
Tank Use: M.V. FUEL  
STG: P  
Content: REG UNLEADED  
Number Of Tanks: Not reported

Status: Active  
Comp Number: 13380  
Number: 1  
Board Of Equalization: Not reported  
Referral Date: 08-07-91  
Action Date: 08-07-91  
Created Date: 06-30-89  
Owner Tank Id: 11-B9Y-R  
SWRCB Tank Id: 19-070-013380-000003  
Tank Status: A  
Capacity: 10000  
Active Date: 06-12-91  
Tank Use: M.V. FUEL  
STG: P  
Content: LEADED  
Number Of Tanks: Not reported

Status: Active

Map ID  
Direction  
Distance  
Elevation

MAP FINDINGS

Site

Database(s)

EDR ID Number  
EPA ID Number

**MOBIL OIL CORP (11-B9Y) CHARLES DEGESUS (Continued)**

**S102058471**

Comp Number: 13380  
Number: 1  
Board Of Equalization: Not reported  
Referral Date: 08-07-91  
Action Date: 08-07-91  
Created Date: 06-30-89  
Owner Tank Id: 11-B9Y-U  
SWRCB Tank Id: 19-070-013380-000004  
Tank Status: A  
Capacity: 10000  
Active Date: 06-12-91  
Tank Use: M.V. FUEL  
STG: P  
Content: REG UNLEADED  
Number Of Tanks: Not reported

**CHMIRS:**

OES Incident Number: 7-7725  
OES notification: 12/15/2007  
OES Date: Not reported  
OES Time: Not reported  
**Date Completed: Not reported**  
Property Use: Not reported  
Agency Id Number: Not reported  
Agency Incident Number: Not reported  
Time Notified: Not reported  
Time Completed: Not reported  
Surrounding Area: Not reported  
Estimated Temperature: Not reported  
Property Management: Not reported  
More Than Two Substances Involved?: Not reported  
Resp Agncy Personel # Of Decontaminated: Not reported  
Responding Agency Personel # Of Injuries: Not reported  
Responding Agency Personel # Of Fatalities: Not reported  
Others Number Of Decontaminated: Not reported  
Others Number Of Injuries: Not reported  
Others Number Of Fatalities: Not reported  
Vehicle Make/year: Not reported  
Vehicle License Number: Not reported  
Vehicle State: Not reported  
Vehicle Id Number: Not reported  
CA DOT PUC/ICC Number: Not reported  
Company Name: Not reported  
Reporting Officer Name/ID: Not reported  
Report Date: Not reported  
Facility Telephone: Not reported  
Waterway Involved: Not reported  
Waterway: Not reported  
Spill Site: Not reported  
Cleanup By: Reporting Party  
Containment: Not reported  
What Happened: Not reported  
Type: Not reported  
Measure: Not reported  
Other: Not reported  
Date/Time: Not reported  
Year: 2007

Map ID  
Direction  
Distance  
Elevation

MAP FINDINGS

Site

Database(s)

EDR ID Number  
EPA ID Number

**MOBIL OIL CORP (11-B9Y) CHARLES DEGESUS (Continued)**

**S102058471**

Agency:	Veeder Root
Incident Date:	12/15/2007 12:00:00 AM
Admin Agency:	L. A. County Fire Prevention
Amount:	Not reported
Contained:	Yes
Site Type:	Service Station
E Date:	Not reported
Substance:	Gasoline
Gallons:	0.000000
Ounces:	1
Unknown:	0
Substance #2:	Not reported
Substance #3:	Not reported
Evacuations:	0
Number of Injuries:	0
Number of Fatalities:	0
#1 Pipeline:	Not reported
#2 Pipeline:	Not reported
#3 Pipeline:	Not reported
#1 Vessel >= 300 Tons:	Not reported
#2 Vessel >= 300 Tons:	Not reported
#3 Vessel >= 300 Tons:	Not reported
Evacs:	Not reported
Injuries:	Not reported
Fatals:	Not reported
Comments:	Not reported
Description:	Product spilled from nozzle while customer was dispensing.
OES Incident Number:	5-4226
OES notification:	07/16/2005
OES Date:	Not reported
OES Time:	Not reported
<b>Date Completed:</b>	<b>Not reported</b>
Property Use:	Not reported
Agency Id Number:	Not reported
Agency Incident Number:	Not reported
Time Notified:	Not reported
Time Completed:	Not reported
Surrounding Area:	Not reported
Estimated Temperature:	Not reported
Property Management:	Not reported
More Than Two Substances Involved?:	Not reported
Resp Agency Personel # Of Decontaminated:	Not reported
Responding Agency Personel # Of Injuries:	Not reported
Responding Agency Personel # Of Fatalities:	Not reported
Others Number Of Decontaminated:	Not reported
Others Number Of Injuries:	Not reported
Others Number Of Fatalities:	Not reported
Vehicle Make/year:	Not reported
Vehicle License Number:	Not reported
Vehicle State:	Not reported
Vehicle Id Number:	Not reported
CA DOT PUC/ICC Number:	Not reported
Company Name:	Not reported
Reporting Officer Name/ID:	Not reported
Report Date:	Not reported

Map ID  
Direction  
Distance  
Elevation

MAP FINDINGS

Site

Database(s)

EDR ID Number  
EPA ID Number

**MOBIL OIL CORP (11-B9Y) CHARLES DEGESUS (Continued)**

**S102058471**

Facility Telephone:	Not reported
Waterway Involved:	Not reported
Waterway:	Not reported
Spill Site:	Not reported
Cleanup By:	Responsible Party
Containment:	Not reported
What Happened:	Not reported
Type:	Not reported
Measure:	Not reported
Other:	Not reported
Date/Time:	Not reported
Year:	2005
Agency:	Veeder Root
Incident Date:	7/16/200512:00:00 AM
Admin Agency:	L. A. County Fire Prevention
Amount:	Not reported
Contained:	Yes
Site Type:	Service Station
E Date:	Not reported
Substance:	Gasoline
Gallons:	5
Unknown:	0
Substance #2:	Not reported
Substance #3:	Not reported
Evacuations:	0
Number of Injuries:	0
Number of Fatalities:	0
#1 Pipeline:	Not reported
#2 Pipeline:	Not reported
#3 Pipeline:	Not reported
#1 Vessel >= 300 Tons:	Not reported
#2 Vessel >= 300 Tons:	Not reported
#3 Vessel >= 300 Tons:	Not reported
Evacs:	Not reported
Injuries:	Not reported
Fatals:	Not reported
Comments:	Not reported
Description:	Substance was released due to customer negligence. Customer removed the nozzle and pumped substance onto the ground.
OES Incident Number:	3-2566
OES notification:	05/17/2003
OES Date:	Not reported
OES Time:	Not reported
<b>Date Completed:</b>	<b>Not reported</b>
Property Use:	Not reported
Agency Id Number:	Not reported
Agency Incident Number:	Not reported
Time Notified:	Not reported
Time Completed:	Not reported
Surrounding Area:	Not reported
Estimated Temperature:	Not reported
Property Management:	Not reported
More Than Two Substances Involved?:	Not reported
Resp Agency Personel # Of Decontaminated:	Not reported
Responding Agency Personel # Of Injuries:	Not reported



Map ID  
Direction  
Distance  
Elevation

MAP FINDINGS

Site

Database(s)

EDR ID Number  
EPA ID Number

**MOBIL OIL CORP (11-B9Y) CHARLES DEGESUS (Continued)**

**S102058471**

Responding Agency Personel # Of Fatalities:	Not reported
Others Number Of Decontaminated:	Not reported
Others Number Of Injuries:	Not reported
Others Number Of Fatalities:	Not reported
Vehicle Make/year:	Not reported
Vehicle License Number:	Not reported
Vehicle State:	Not reported
Vehicle Id Number:	Not reported
CA DOT PUC/ICC Number:	Not reported
Company Name:	Not reported
Reporting Officer Name/ID:	Not reported
Report Date:	Not reported
Facility Telephone:	Not reported
Waterway Involved:	No
Waterway:	Not reported
Spill Site:	Not reported
Cleanup By:	Unknown
Containment:	Not reported
What Happened:	Not reported
Type:	Not reported
Measure:	Not reported
Other:	Not reported
Date/Time:	Not reported
Year:	2003
Agency:	Veeder Root
Incident Date:	5/17/200312:00:00 AM
Admin Agency:	L. A. County Fire Prevention
Amount:	Not reported
Contained:	Yes
Site Type:	Service Station
E Date:	Not reported
Substance:	Gasoline
Gallons:	1
Unknown:	0
Substance #2:	Not reported
Substance #3:	Not reported
Evacuations:	0
Number of Injuries:	0
Number of Fatalities:	0
#1 Pipeline:	Not reported
#2 Pipeline:	Not reported
#3 Pipeline:	Not reported
#1 Vessel >= 300 Tons:	Not reported
#2 Vessel >= 300 Tons:	Not reported
#3 Vessel >= 300 Tons:	Not reported
Evacs:	Not reported
Injuries:	Not reported
Fatals:	Not reported
Comments:	Not reported
Description:	The spill was due to leak from pump at service station.
OES Incident Number:	5-1690
OES notification:	03/16/2005
OES Date:	Not reported
OES Time:	Not reported
<b>Date Completed:</b>	<b>Not reported</b>

Map ID  
Direction  
Distance  
Elevation

MAP FINDINGS

Site

Database(s)

EDR ID Number  
EPA ID Number

**MOBIL OIL CORP (11-B9Y) CHARLES DEGESUS (Continued)**

**S102058471**

Property Use:	Not reported
Agency Id Number:	Not reported
Agency Incident Number:	Not reported
Time Notified:	Not reported
Time Completed:	Not reported
Surrounding Area:	Not reported
Estimated Temperature:	Not reported
Property Management:	Not reported
More Than Two Substances Involved?:	Not reported
Resp Agncy Personel # Of Decontaminated:	Not reported
Responding Agency Personel # Of Injuries:	Not reported
Responding Agency Personel # Of Fatalities:	Not reported
Others Number Of Decontaminated:	Not reported
Others Number Of Injuries:	Not reported
Others Number Of Fatalities:	Not reported
Vehicle Make/year:	Not reported
Vehicle License Number:	Not reported
Vehicle State:	Not reported
Vehicle Id Number:	Not reported
CA DOT PUC/ICC Number:	Not reported
Company Name:	Not reported
Reporting Officer Name/ID:	Not reported
Report Date:	Not reported
Facility Telephone:	Not reported
Waterway Involved:	Not reported
Waterway:	Not reported
Spill Site:	Not reported
Cleanup By:	Unknown
Containment:	Not reported
What Happened:	Not reported
Type:	Not reported
Measure:	Not reported
Other:	Not reported
Date/Time:	Not reported
Year:	2005
Agency:	Veeder Root
Incident Date:	3/15/200512:00:00 AM
Admin Agency:	L. A. County Fire Prevention
Amount:	Not reported
Contained:	Yes
Site Type:	Service Station
E Date:	Not reported
Substance:	Gasoline
Gallons:	3
Unknown:	0
Substance #2:	Not reported
Substance #3:	Not reported
Evacuations:	0
Number of Injuries:	0
Number of Fatalities:	0
#1 Pipeline:	Not reported
#2 Pipeline:	Not reported
#3 Pipeline:	Not reported
#1 Vessel >= 300 Tons:	Not reported
#2 Vessel >= 300 Tons:	Not reported
#3 Vessel >= 300 Tons:	Not reported
Evacs:	Not reported

Map ID  
Direction  
Distance  
Elevation

MAP FINDINGS

Site

Database(s)

EDR ID Number  
EPA ID Number

**MOBIL OIL CORP (11-B9Y) CHARLES DEGESUS (Continued)**

**S102058471**

Injuries: Not reported  
Fatales: Not reported  
Comments: Not reported  
Description: The auto shut-off failed and gasoline spilled on concrete.

**LOS ANGELES CO. HMS:**

Region: LA  
Permit Category: T  
Facility Id: 013104-013380  
Facility Type: 0  
Facility Status: Removed  
Area: 3D  
Permit Number: 00005299T  
Permit Status: Removed

**K85  
NE  
1/8-1/4  
0.186 mi.  
983 ft.**

**CIRCLE K STORES INC. SITE #2709438  
2114 VERDUGO BLVD  
MONTROSE, CA 91020**

**RCRA-LQG 1007200071  
FINDS CAL000050583  
ECHO**

**Site 4 of 11 in cluster K**

**Relative:  
Higher**

**RCRA-LQG:**

Date form received by agency: 02/28/2002  
Facility name: EXXONMOBIL OIL CORP.  
Facility address: 2114 VERDUGO BLVD  
MONTROSE, CA 91020  
EPA ID: CAL000050583  
Mailing address: 12265 WEST BAYAUD AVE.  
LAKEWOOD, CO 80228  
Contact: JOHN HOOVER  
Contact address: Not reported  
Not reported  
Contact country: US  
Contact telephone: (800) 253-8054  
Contact email: Not reported  
EPA Region: 09  
Classification: Large Quantity Generator  
Description: Handler: generates 1,000 kg or more of hazardous waste during any calendar month; or generates more than 1 kg of acutely hazardous waste during any calendar month; or generates more than 100 kg of any residue or contaminated soil, waste or other debris resulting from the cleanup of a spill, into or on any land or water, of acutely hazardous waste during any calendar month; or generates 1 kg or less of acutely hazardous waste during any calendar month, and accumulates more than 1 kg of acutely hazardous waste at any time; or generates 100 kg or less of any residue or contaminated soil, waste or other debris resulting from the cleanup of a spill, into or on any land or water, of acutely hazardous waste during any calendar month, and accumulates more than 100 kg of that material at any time

**Actual:  
1220 ft.**

**Owner/Operator Summary:**

Owner/operator name: EXXONMOBIL OIL CORP.  
Owner/operator address: Not reported  
Not reported  
Owner/operator country: US  
Owner/operator telephone: Not reported

Map ID  
Direction  
Distance  
Elevation

MAP FINDINGS

Site

Database(s)

EDR ID Number  
EPA ID Number

**CIRCLE K STORES INC. SITE #2709438 (Continued)**

**1007200071**

Legal status: Private  
Owner/Operator Type: Owner  
Owner/Op start date: 05/31/2002  
Owner/Op end date: Not reported

Handler Activities Summary:

U.S. importer of hazardous waste: No  
Mixed waste (haz. and radioactive): No  
Recycler of hazardous waste: No  
Transporter of hazardous waste: No  
Treater, storer or disposer of HW: No  
Underground injection activity: No  
On-site burner exemption: No  
Furnace exemption: No  
Used oil fuel burner: No  
Used oil processor: No  
User oil refiner: No  
Used oil fuel marketer to burner: No  
Used oil Specification marketer: No  
Used oil transfer facility: No  
Used oil transporter: No

Waste code: D001  
Waste name: IGNITABLE WASTE

Violation Status: No violations found

FINDS:

Registry ID: 110055806098

Environmental Interest/Information System  
STATE MASTER

ECHO:

Envid: 1007200071  
Registry ID: 110055806098  
DFR URL: [http://echo.epa.gov/detailed\\_facility\\_report?fid=110055806098](http://echo.epa.gov/detailed_facility_report?fid=110055806098)

**L86**      **BAIRDS AUTO BODY, RICHARD CHAR**  
**ENE**      **3722 PARK PL**  
**1/8-1/4**      **MONTROSE, CA 91020**  
**0.186 mi.**  
**984 ft.**      **Site 1 of 2 in cluster L**

**EMI**      **S106770097**  
**WIP**      **N/A**

**Relative:**  
**Higher**

EMI:  
Year: 1987  
County Code: 19  
Air Basin: SC  
Facility ID: 41138  
Air District Name: SC  
SIC Code: 7538  
Air District Name: SOUTH COAST AQMD  
Community Health Air Pollution Info System: Not reported  
Consolidated Emission Reporting Rule: Not reported  
Total Organic Hydrocarbon Gases Tons/Yr: 1

**Actual:**  
**1207 ft.**

Map ID  
 Direction  
 Distance  
 Elevation

MAP FINDINGS

Site

Database(s)

EDR ID Number  
 EPA ID Number

**BAIRDS AUTO BODY, RICHARD CHAR (Continued)**

**S106770097**

Reactive Organic Gases Tons/Yr:	1
Carbon Monoxide Emissions Tons/Yr:	0
NOX - Oxides of Nitrogen Tons/Yr:	0
SOX - Oxides of Sulphur Tons/Yr:	0
Particulate Matter Tons/Yr:	0
Part. Matter 10 Micrometers and Smllr Tons/Yr:	0
Year:	1990
County Code:	19
Air Basin:	SC
Facility ID:	41138
Air District Name:	SC
SIC Code:	7538
Air District Name:	SOUTH COAST AQMD
Community Health Air Pollution Info System:	Not reported
Consolidated Emission Reporting Rule:	Not reported
Total Organic Hydrocarbon Gases Tons/Yr:	1
Reactive Organic Gases Tons/Yr:	1
Carbon Monoxide Emissions Tons/Yr:	0
NOX - Oxides of Nitrogen Tons/Yr:	0
SOX - Oxides of Sulphur Tons/Yr:	0
Particulate Matter Tons/Yr:	0
Part. Matter 10 Micrometers and Smllr Tons/Yr:	0

WIP:

Region:	4
File Number:	116.0017
<b>File Status:</b>	<b>Backlog</b>
Staff:	UNIDENTIFIED
Facility Suite:	Not reported

**L87**  
**ENE**  
**1/8-1/4**  
**0.186 mi.**  
**984 ft.**

**BAIRD'S AUTO BODY**  
**3722 PARK PL.**  
**MONTROSE, CA 91020**  
**Site 2 of 2 in cluster L**

**SLIC S106485362**  
**N/A**

**Relative:**  
**Higher**

SLIC:

Region:	STATE
<b>Facility Status:</b>	<b>Open - Inactive</b>
Status Date:	10/30/2014
Global Id:	SL603799584
Lead Agency:	LOS ANGELES RWQCB (REGION 4)
Lead Agency Case Number:	Not reported
Latitude:	34.203843
Longitude:	-118.223
Case Type:	Cleanup Program Site
Case Worker:	GJH
Local Agency:	Not reported
RB Case Number:	116.0017
File Location:	Not reported
Potential Media Affected:	Aquifer used for drinking water supply
Potential Contaminants of Concern:	Not reported
Site History:	Not reported

**Actual:**  
**1207 ft.**

Click here to access the California GeoTracker records for this facility:

Map ID  
Direction  
Distance  
Elevation

MAP FINDINGS

Site

Database(s)

EDR ID Number  
EPA ID Number

**K88**  
**ENE**  
**1/8-1/4**  
**0.188 mi.**  
**990 ft.**

**MALCO PLASTICS WEST**  
**3717 PARK PL**  
**MONTROSE, CA 91020**

**RCRA NonGen / NLR**    **1000177594**  
**CAD981633092**

**Site 5 of 11 in cluster K**

**Relative:**  
**Higher**

RCRA NonGen / NLR:

Date form received by agency: 02/04/1987  
Facility name: MALCO PLASTICS WEST  
Facility address: 3717 PARK PL  
MONTROSE, CA 91020  
EPA ID: CAD981633092  
Mailing address: PARK PL  
MONTROSE, CA 91020  
Contact: ENVIRONMENTAL MANAGER  
Contact address: 3717 PARK PL  
MONTROSE, CA 91020  
Contact country: US  
Contact telephone: (818) 248-8560  
Contact email: Not reported  
EPA Region: 09  
Classification: Non-Generator  
Description: Handler: Non-Generators do not presently generate hazardous waste

**Actual:**  
**1212 ft.**

Owner/Operator Summary:

Owner/operator name: MALCO PLASTICS INC  
Owner/operator address: NOT REQUIRED  
NOT REQUIRED, ME 99999  
Owner/operator country: Not reported  
Owner/operator telephone: (415) 555-1212  
Legal status: Private  
Owner/Operator Type: Owner  
Owner/Op start date: Not reported  
Owner/Op end date: Not reported

Owner/operator name: NOT REQUIRED  
Owner/operator address: NOT REQUIRED  
NOT REQUIRED, ME 99999  
Owner/operator country: Not reported  
Owner/operator telephone: (415) 555-1212  
Legal status: Private  
Owner/Operator Type: Operator  
Owner/Op start date: Not reported  
Owner/Op end date: Not reported

Handler Activities Summary:

U.S. importer of hazardous waste: No  
Mixed waste (haz. and radioactive): No  
Recycler of hazardous waste: No  
Transporter of hazardous waste: No  
Treater, storer or disposer of HW: No  
Underground injection activity: No  
On-site burner exemption: No  
Furnace exemption: No  
Used oil fuel burner: No  
Used oil processor: No  
Used oil refiner: No  
Used oil fuel marketer to burner: No

Map ID  
Direction  
Distance  
Elevation

MAP FINDINGS

Site

Database(s)

EDR ID Number  
EPA ID Number

**MALCO PLASTICS WEST (Continued)**

**1000177594**

Used oil Specification marketer: No  
Used oil transfer facility: No  
Used oil transporter: No

Violation Status: No violations found

**K89**  
**ENE**  
**1/8-1/4**  
**0.188 mi.**  
**990 ft.**

**MALCO PLASTICS INC OF CAL**  
**3717 PARK PLACE**  
**MONTROSE, CA 91020**

**RCRA-SQG**

**1000177589**  
**CAD981388457**

**Site 6 of 11 in cluster K**

**Relative:**  
**Higher**

RCRA-SQG:

Date form received by agency: 09/14/1989

Facility name: MALCO PLASTICS INC OF CAL  
Facility address: 3717 PARK PLACE  
MONTROSE, CA 91020

EPA ID: CAD981388457  
Mailing address: PARK PLACE  
MONTROSE, CA 91020

Contact: ENVIRONMENTAL MANAGER  
Contact address: 3717 PARK PLACE  
MONTROSE, CA 91020

Contact country: US  
Contact telephone: (818) 248-8560

Contact email: Not reported

EPA Region: 09  
Classification: Small Small Quantity Generator

Description: Handler: generates more than 100 and less than 1000 kg of hazardous waste during any calendar month and accumulates less than 6000 kg of hazardous waste at any time; or generates 100 kg or less of hazardous waste during any calendar month, and accumulates more than 1000 kg of hazardous waste at any time

Owner/Operator Summary:

Owner/operator name: MALCO PLASTICS INC OF CAL  
Owner/operator address: NOT REQUIRED  
NOT REQUIRED, ME 99999

Owner/operator country: Not reported  
Owner/operator telephone: (415) 555-1212  
Legal status: Private

Owner/Operator Type: Owner  
Owner/Op start date: Not reported  
Owner/Op end date: Not reported

Owner/operator name: NOT REQUIRED  
Owner/operator address: NOT REQUIRED  
NOT REQUIRED, ME 99999

Owner/operator country: Not reported  
Owner/operator telephone: (415) 555-1212  
Legal status: Private

Owner/Operator Type: Operator  
Owner/Op start date: Not reported  
Owner/Op end date: Not reported

Handler Activities Summary:

U.S. importer of hazardous waste: No  
Mixed waste (haz. and radioactive): No

Map ID  
 Direction  
 Distance  
 Elevation

MAP FINDINGS

Site

Database(s)

EDR ID Number  
 EPA ID Number

**MALCO PLASTICS INC OF CAL (Continued)**

**1000177589**

Recycler of hazardous waste: No  
 Transporter of hazardous waste: No  
 Treater, storer or disposer of HW: No  
 Underground injection activity: No  
 On-site burner exemption: No  
 Furnace exemption: No  
 Used oil fuel burner: No  
 Used oil processor: No  
 User oil refiner: No  
 Used oil fuel marketer to burner: No  
 Used oil Specification marketer: No  
 Used oil transfer facility: No  
 Used oil transporter: No

Violation Status: No violations found

**90**  
**North**  
**1/8-1/4**  
**0.188 mi.**  
**991 ft.**

**THOMPSON BROTHERS CLEANERS LLC**  
**2020 THOMPSON CT**  
**MONTROSE, CA 91020**

**SLIC S103640228**  
**DRYCLEANERS N/A**  
**EMI**  
**WIP**

**Relative:**  
**Higher**

**SLIC:**  
 Region: STATE  
**Facility Status: Open - Inactive**  
 Status Date: 10/30/2014  
 Global Id: SL603799590  
 Lead Agency: LOS ANGELES RWQCB (REGION 4)  
 Lead Agency Case Number: Not reported  
 Latitude: 34.205786  
 Longitude: -118.225842  
 Case Type: Cleanup Program Site  
 Case Worker: GJH  
 Local Agency: Not reported  
 RB Case Number: 116.0023  
 File Location: Not reported  
 Potential Media Affected: Aquifer used for drinking water supply  
 Potential Contaminants of Concern: Not reported  
 Site History: Not reported

**Actual:**  
**1242 ft.**

Click here to access the California GeoTracker records for this facility:

**DRYCLEANERS:**  
 EPA Id: CAD981583743  
 NAICS Code: 81232  
 NAICS Description: Drycleaning and Laundry Services (except Coin-Operated)  
 SIC Code: 7211  
 SIC Description: Power Laundries, Family and Commercial  
 Create Date: 07/03/1987  
 Facility Active: No  
 Inactive Date: Not reported  
 Facility Addr2: Not reported  
 Owner Name: KI HWAN CHONG/OWNER  
 Owner Address: 22537 LEMON ST  
 Owner Address 2: Not reported  
 Owner Telephone: 6612963043  
 Contact Name: KI HWAN CHONG/OWNER  
 Contact Address: 22537 LEMON ST



Map ID  
Direction  
Distance  
Elevation

MAP FINDINGS

Site

Database(s)

EDR ID Number  
EPA ID Number

**THOMPSON BROTHERS CLEANERS LLC (Continued)**

**S103640228**

Contact Address 2: Not reported  
Contact Telephone: 6612963043  
Mailing Name: Not reported  
Mailing Address 1: 2020 THOMPSON CT  
Mailing Address 2: Not reported  
Mailing City: MONTROSE  
Mailing State: CA  
Mailing Zip: 910201625  
Owner Fax: 3  
Region Code: 0000000000

**EMI:**

Year: 1990  
County Code: 19  
Air Basin: SC  
Facility ID: 58614  
Air District Name: SC  
SIC Code: 7216  
Air District Name: SOUTH COAST AQMD  
Community Health Air Pollution Info System: Not reported  
Consolidated Emission Reporting Rule: Not reported  
Total Organic Hydrocarbon Gases Tons/Yr: 4  
Reactive Organic Gases Tons/Yr: 0  
Carbon Monoxide Emissions Tons/Yr: 0  
NOX - Oxides of Nitrogen Tons/Yr: 0  
SOX - Oxides of Sulphur Tons/Yr: 0  
Particulate Matter Tons/Yr: 0  
Part. Matter 10 Micrometers and Smlr Tons/Yr:0

Year: 1995  
County Code: 19  
Air Basin: SC  
Facility ID: 58614  
Air District Name: SC  
SIC Code: 7216  
Air District Name: SOUTH COAST AQMD  
Community Health Air Pollution Info System: Not reported  
Consolidated Emission Reporting Rule: Not reported  
Total Organic Hydrocarbon Gases Tons/Yr: 1  
Reactive Organic Gases Tons/Yr: 0  
Carbon Monoxide Emissions Tons/Yr: 0  
NOX - Oxides of Nitrogen Tons/Yr: 0  
SOX - Oxides of Sulphur Tons/Yr: 0  
Particulate Matter Tons/Yr: 0  
Part. Matter 10 Micrometers and Smlr Tons/Yr:0

**WIP:**

Region: 4  
File Number: 116.0023  
**File Status: Backlog**  
Staff: UNIDENTIFIED  
Facility Suite: Not reported

Map ID  
Direction  
Distance  
Elevation

MAP FINDINGS

Site

Database(s)

EDR ID Number  
EPA ID Number

**K91**  
**ENE**  
**1/8-1/4**  
**0.190 mi.**  
**1001 ft.**

**R.C.L. MFG. CO.**  
**3725 PARK PL**  
**GLENDALE, CA 91205**  
**Site 7 of 11 in cluster K**

**SWEEPS UST**  
**LOS ANGELES CO. HMS**      **S102059417**  
**N/A**

**Relative:**  
**Higher**

**SWEEPS UST:**  
Status: Not reported  
Comp Number: 13770  
Number: Not reported  
Board Of Equalization: Not reported  
Referral Date: Not reported  
Action Date: Not reported  
Created Date: Not reported  
Owner Tank Id: Not reported  
SWRCB Tank Id: Not reported  
Tank Status: Not reported  
Capacity: Not reported  
Active Date: Not reported  
Tank Use: Not reported  
STG: Not reported  
Content: Not reported  
Number Of Tanks: 0

**Actual:**  
**1214 ft.**

**LOS ANGELES CO. HMS:**  
Region: LA  
Permit Category: Not reported  
Facility Id: 013421-013770  
Facility Type: Not reported  
Facility Status: OPEN  
Area: 3D  
Permit Number: Not reported  
Permit Status: Not reported

**K92**  
**ENE**  
**1/8-1/4**  
**0.191 mi.**  
**1011 ft.**

**ICD/HEATEFLEX**  
**3731 PARK PL**  
**MONTROSE, CA 91020**  
**Site 8 of 11 in cluster K**

**SLIC**      **S106485363**  
**WIP**      **N/A**

**Relative:**  
**Higher**

**SLIC:**  
Region: STATE  
**Facility Status:** **Open - Inactive**  
Status Date: 10/30/2014  
Global Id: SL603799585  
Lead Agency: LOS ANGELES RWQCB (REGION 4)  
Lead Agency Case Number: Not reported  
Latitude: 34.204109  
Longitude: -118.22335  
Case Type: Cleanup Program Site  
Case Worker: GJH  
Local Agency: Not reported  
RB Case Number: 116.0018  
File Location: Not reported  
Potential Media Affected: Aquifer used for drinking water supply  
Potential Contaminants of Concern: Not reported  
Site History: Not reported

**Actual:**  
**1215 ft.**

Map ID  
Direction  
Distance  
Elevation

MAP FINDINGS

Site

Database(s)

EDR ID Number  
EPA ID Number

ICD/HEATEFLEX (Continued)

S106485363

[Click here to access the California GeoTracker records for this facility:](#)

WIP:

Region: 4  
File Number: 116.0018  
**File Status: Backlog**  
Staff: UNIDENTIFIED  
Facility Suite: Not reported

K93  
NE  
1/8-1/4  
0.200 mi.  
1058 ft.

REGAL CLEANERS  
2111 VERDUGO BLVD  
MONTROSE, CA 91020

Site 9 of 11 in cluster K

RCRA-SQG 1000819035  
FINDS CAD983649849  
DRYCLEANERS  
HAZNET  
ECHO

Relative:  
Higher

RCRA-SQG:

Date form received by agency: 10/09/1992  
Facility name: REGAL CLEANERS  
Facility address: 2111 VERDUGO BLVD  
MONTROSE, CA 91020  
EPA ID: CAD983649849  
Mailing address: VERDUGO BLVD  
MONTROSE, CA 91020  
Contact: KOO CHUL  
Contact address: 2111 VERDUGO BLVD  
MONTROSE, CA 91020  
Contact country: US  
Contact telephone: (818) 249-1569  
Contact email: Not reported  
EPA Region: 09  
Classification: Small Small Quantity Generator  
Description: Handler: generates more than 100 and less than 1000 kg of hazardous waste during any calendar month and accumulates less than 6000 kg of hazardous waste at any time; or generates 100 kg or less of hazardous waste during any calendar month, and accumulates more than 1000 kg of hazardous waste at any time

Actual:  
1223 ft.

Owner/Operator Summary:

Owner/operator name: CHUL H KOO  
Owner/operator address: 2111 VERDUGO BLVD  
MONTROSE, CA 91020  
Owner/operator country: Not reported  
Owner/operator telephone: (818) 249-1569  
Legal status: Private  
Owner/Operator Type: Owner  
Owner/Op start date: Not reported  
Owner/Op end date: Not reported

Handler Activities Summary:

U.S. importer of hazardous waste: No  
Mixed waste (haz. and radioactive): No  
Recycler of hazardous waste: No  
Transporter of hazardous waste: No  
Treater, storer or disposer of HW: No  
Underground injection activity: No

Map ID  
Direction  
Distance  
Elevation

MAP FINDINGS

Site

Database(s)

EDR ID Number  
EPA ID Number

**REGAL CLEANERS (Continued)**

**1000819035**

On-site burner exemption: No  
Furnace exemption: No  
Used oil fuel burner: No  
Used oil processor: No  
Used oil refiner: No  
Used oil fuel marketer to burner: No  
Used oil Specification marketer: No  
Used oil transfer facility: No  
Used oil transporter: No

Violation Status: No violations found

**FINDS:**

Registry ID: 110002885717

**Environmental Interest/Information System**

RCRAInfo is a national information system that supports the Resource Conservation and Recovery Act (RCRA) program through the tracking of events and activities related to facilities that generate, transport, and treat, store, or dispose of hazardous waste. RCRAInfo allows RCRA program staff to track the notification, permit, compliance, and corrective action activities required under RCRA.

**DRYCLEANERS:**

EPA Id: CAD983649849  
NAICS Code: 81232  
NAICS Description: Drycleaning and Laundry Services (except Coin-Operated)  
SIC Code: 7211  
SIC Description: Power Laundries, Family and Commercial  
Create Date: 10/09/1992  
Facility Active: Yes  
Inactive Date: Not reported  
Facility Addr2: Not reported  
Owner Name: YOUNG SEUNG KIM  
Owner Address: 2111 VERDUGO BLVD  
Owner Address 2: Not reported  
Owner Telephone: 8182491565  
Contact Name: YOUNG SEUNG KIM/OWNER  
Contact Address: 2111 VERDUGO BLVD  
Contact Address 2: Not reported  
Contact Telephone: 8182491565  
Mailing Name: Not reported  
Mailing Address 1: 2111 VERDUGO BLVD  
Mailing Address 2: Not reported  
Mailing City: MONTROSE  
Mailing State: CA  
Mailing Zip: 910201628  
Owner Fax: 3  
Region Code: Not reported

**HAZNET:**

envid: 1000819035  
Year: 2006  
GEPaid: CAD983649849  
Contact: --

Map ID  
Direction  
Distance  
Elevation

MAP FINDINGS

Site

Database(s)

EDR ID Number  
EPA ID Number

**REGAL CLEANERS (Continued)**

**1000819035**

Telephone: Not reported  
Mailing Name: Not reported  
Mailing Address: 2111 VERDUGO BLVD  
Mailing City,St,Zip: MONTROSE, CA 910201628  
Gen County: Not reported  
TSD EPA ID: CAT000613893  
TSD County: Not reported  
Waste Category: Liquids with halogenated organic compounds >= 1,000 Mg./L  
Disposal Method: Transfer Station  
Tons: 0.07  
Cat Decode: Liquids with halogenated organic compounds >= 1,000 Mg./L  
Method Decode: Transfer Station  
Facility County: Los Angeles

envid: 1000819035  
Year: 2005  
GEPaid: CAD983649849  
Contact: --  
Telephone: --  
Mailing Name: Not reported  
Mailing Address: 2111 VERDUGO BLVD  
Mailing City,St,Zip: MONTROSE, CA 910201628  
Gen County: Not reported  
TSD EPA ID: CAT000613893  
TSD County: Not reported  
Waste Category: Liquids with halogenated organic compounds >= 1,000 Mg./L  
Disposal Method: Transfer Station  
Tons: 0.39  
Cat Decode: Liquids with halogenated organic compounds >= 1,000 Mg./L  
Method Decode: Transfer Station  
Facility County: Los Angeles

envid: 1000819035  
Year: 1996  
GEPaid: CAD983649849  
Contact: CHUL H KOO  
Telephone: 8182491569  
Mailing Name: Not reported  
Mailing Address: 2111 VERDUGO BLVD  
Mailing City,St,Zip: MONTROSE, CA 910201628  
Gen County: Not reported  
TSD EPA ID: CAD981397417  
TSD County: Not reported  
Waste Category: Halogenated solvents (chloroforms, methyl chloride, perchloroethylene, etc)  
Disposal Method: Recycler  
Tons: .3565  
Cat Decode: Halogenated solvents (chloroforms, methyl chloride, perchloroethylene, etc)  
Method Decode: Recycler  
Facility County: Los Angeles

envid: 1000819035  
Year: 1995  
GEPaid: CAD983649849  
Contact: CHUL H KOO  
Telephone: 8182491569  
Mailing Name: Not reported

Map ID  
Direction  
Distance  
Elevation

MAP FINDINGS

Site

Database(s)

EDR ID Number  
EPA ID Number

**REGAL CLEANERS (Continued)**

**1000819035**

Mailing Address: 2111 VERDUGO BLVD  
Mailing City,St,Zip: MONTROSE, CA 910201628  
Gen County: Not reported  
TSD EPA ID: CAD981397417  
TSD County: Not reported  
Waste Category: Halogenated solvents (chloroforms, methyl chloride, perchloroethylene, etc)  
Disposal Method: Recycler  
Tons: .3564  
Cat Decode: Halogenated solvents (chloroforms, methyl chloride, perchloroethylene, etc)  
Method Decode: Recycler  
Facility County: Los Angeles

envid: 1000819035  
Year: 1995  
GEPaid: CAD983649849  
Contact: CHUL H KOO  
Telephone: 8182491569  
Mailing Name: Not reported  
Mailing Address: 2111 VERDUGO BLVD  
Mailing City,St,Zip: MONTROSE, CA 910201628  
Gen County: Not reported  
TSD EPA ID: CAD981397417  
TSD County: Not reported  
Waste Category: Not reported  
Disposal Method: Recycler  
Tons: .0000  
Cat Decode: Not reported  
Method Decode: Recycler  
Facility County: Los Angeles

[Click this hyperlink](#) while viewing on your computer to access additional CA\_HAZNET: detail in the EDR Site Report.

**ECHO:**

Envid: 1000819035  
Registry ID: 110002885717  
DFR URL: [http://echo.epa.gov/detailed\\_facility\\_report?fid=110002885717](http://echo.epa.gov/detailed_facility_report?fid=110002885717)

**K94  
NE  
1/8-1/4  
0.200 mi.  
1058 ft.**

**PLAZA CLEANERS  
1011 WILSHIRE BLVD  
SANTA MONICA, CA 90401**

**Site 10 of 11 in cluster K**

**RCRA-SQG 1000147632  
FINDS CAD981578248  
WIP  
ECHO**

**Relative:  
Higher**

RCRA-SQG:  
Date form received by agency: 09/01/1996  
Facility name: REGAL CLEANERS  
Facility address: 1011 WILSHIRE  
SANTA MONICA, CA 90401  
EPA ID: CAD981578248  
Contact: Not reported  
Contact address: Not reported  
Contact country: US  
Contact telephone: Not reported  
Contact email: Not reported

**Actual:  
1223 ft.**

Map ID  
Direction  
Distance  
Elevation

MAP FINDINGS

Site

Database(s)

EDR ID Number  
EPA ID Number

**PLAZA CLEANERS (Continued)**

**1000147632**

EPA Region: 09  
Classification: Small Small Quantity Generator  
Description: Handler: generates more than 100 and less than 1000 kg of hazardous waste during any calendar month and accumulates less than 6000 kg of hazardous waste at any time; or generates 100 kg or less of hazardous waste during any calendar month, and accumulates more than 1000 kg of hazardous waste at any time

Owner/Operator Summary:

Owner/operator name: BERT BAKER OWNER  
Owner/operator address: NOT REQUIRED  
NOT REQUIRED, ME 99999  
Owner/operator country: Not reported  
Owner/operator telephone: (415) 555-1212  
Legal status: Private  
Owner/Operator Type: Owner  
Owner/Op start date: Not reported  
Owner/Op end date: Not reported

Owner/operator name: NOT REQUIRED  
Owner/operator address: NOT REQUIRED  
NOT REQUIRED, ME 99999

Owner/operator country: Not reported  
Owner/operator telephone: (415) 555-1212  
Legal status: Private  
Owner/Operator Type: Operator  
Owner/Op start date: Not reported  
Owner/Op end date: Not reported

Handler Activities Summary:

U.S. importer of hazardous waste: No  
Mixed waste (haz. and radioactive): No  
Recycler of hazardous waste: No  
Transporter of hazardous waste: No  
Treater, storer or disposer of HW: No  
Underground injection activity: No  
On-site burner exemption: No  
Furnace exemption: No  
Used oil fuel burner: No  
Used oil processor: No  
User oil refiner: No  
Used oil fuel marketer to burner: No  
Used oil Specification marketer: No  
Used oil transfer facility: No  
Used oil transporter: No

Historical Generators:

Date form received by agency: 11/17/1986  
Site name: REGAL CLEANERS  
Classification: Large Quantity Generator

Violation Status: No violations found

FINDS:

Registry ID: 110002721243

Map ID  
Direction  
Distance  
Elevation

MAP FINDINGS

Site

Database(s)

EDR ID Number  
EPA ID Number

**PLAZA CLEANERS (Continued)**

**1000147632**

Environmental Interest/Information System  
RCRAInfo is a national information system that supports the Resource Conservation and Recovery Act (RCRA) program through the tracking of events and activities related to facilities that generate, transport, and treat, store, or dispose of hazardous waste. RCRAInfo allows RCRA program staff to track the notification, permit, compliance, and corrective action activities required under RCRA.

Registry ID: 110055837787

Environmental Interest/Information System  
STATE MASTER

WIP:

Region: 4  
File Number: 116.0020  
**File Status: Backlog**  
Staff: UNIDENTIFIED  
Facility Suite: Not reported

ECHO:

Envid: 1000147632  
Registry ID: 110055837787  
DFR URL: [http://echo.epa.gov/detailed\\_facility\\_report?fid=110055837787](http://echo.epa.gov/detailed_facility_report?fid=110055837787)

Envid: 1000147632  
Registry ID: 110002721243  
DFR URL: [http://echo.epa.gov/detailed\\_facility\\_report?fid=110002721243](http://echo.epa.gov/detailed_facility_report?fid=110002721243)

**K95**  
**NE**  
**1/8-1/4**  
**0.200 mi.**  
**1058 ft.**

**REGAL CLEANERS**  
**2111 N. VERDUGO BLVD.**  
**MONTROSE, CA 91020**

**SLIC S111828982**  
**N/A**

**Site 11 of 11 in cluster K**

**Relative:**  
**Higher**

SLIC:

Region: STATE  
**Facility Status: Completed - Case Closed**  
Status Date: 04/15/2014  
Global Id: SL603799587  
Lead Agency: LOS ANGELES RWQCB (REGION 4)  
Lead Agency Case Number: Not reported  
Latitude: 34.205071  
Longitude: -118.223586  
Case Type: Cleanup Program Site  
Case Worker: JYP  
Local Agency: Not reported  
RB Case Number: 116.0020  
File Location: Regional Board  
Potential Media Affected: Aquifer used for drinking water supply  
Potential Contaminants of Concern: Not reported  
Site History: Not reported

**Actual:**  
**1223 ft.**

Click here to access the California GeoTracker records for this facility:



MAP FINDINGS

Map ID  
Direction  
Distance  
Elevation

Site

Database(s)

EDR ID Number  
EPA ID Number

96  
ENE  
1/4-1/2  
0.308 mi.  
1624 ft.

**GOLDEN WEST CLEANERS**  
2033 VERDUGO BLVD 1210 FWY  
MONTROSE, CA 91020

RCRA-SQG 1000594401  
SLIC CAD983582297  
FINDS  
DRYCLEANERS  
EMI  
HAZNET  
WIP  
ECHO

Relative:  
Higher

Actual:  
1233 ft.

RCRA-SQG:  
Date form received by agency: 05/22/1991  
Facility name: GOLDEN WEST CLEANERS  
Facility address: 2033 VERDUGO BLVD 1210 FWY  
MONTROSE, CA 91020  
EPA ID: CAD983582297  
Contact: KYI CHUNG  
Contact address: 2033 VERDUGO BLVD 1210 FWY  
MONTROSE, CA 91020  
Contact country: US  
Contact telephone: (818) 957-2491  
Contact email: Not reported  
EPA Region: 09  
Classification: Small Small Quantity Generator  
Description: Handler: generates more than 100 and less than 1000 kg of hazardous waste during any calendar month and accumulates less than 6000 kg of hazardous waste at any time; or generates 100 kg or less of hazardous waste during any calendar month, and accumulates more than 1000 kg of hazardous waste at any time

Owner/Operator Summary:  
Owner/operator name: CHUNG KYI SUK  
Owner/operator address: NOT REQUIRED  
NOT REQUIRED, ME 99999  
Owner/operator country: Not reported  
Owner/operator telephone: (415) 555-1212  
Legal status: Private  
Owner/Operator Type: Owner  
Owner/Op start date: Not reported  
Owner/Op end date: Not reported  
  
Owner/operator name: NOT REQUIRED  
Owner/operator address: NOT REQUIRED  
NOT REQUIRED, ME 99999  
Owner/operator country: Not reported  
Owner/operator telephone: (415) 555-1212  
Legal status: Private  
Owner/Operator Type: Operator  
Owner/Op start date: Not reported  
Owner/Op end date: Not reported

Handler Activities Summary:  
U.S. importer of hazardous waste: No  
Mixed waste (haz. and radioactive): No  
Recycler of hazardous waste: No  
Transporter of hazardous waste: No  
Treater, storer or disposer of HW: No  
Underground injection activity: No  
On-site burner exemption: No

Map ID  
Direction  
Distance  
Elevation

MAP FINDINGS

Site

Database(s)

EDR ID Number  
EPA ID Number

**GOLDEN WEST CLEANERS (Continued)**

1000594401

Furnace exemption: No  
Used oil fuel burner: No  
Used oil processor: No  
Used oil refiner: No  
Used oil fuel marketer to burner: No  
Used oil Specification marketer: No  
Used oil transfer facility: No  
Used oil transporter: No

Violation Status: No violations found

SLIC:

Region: STATE  
**Facility Status:** **Open - Inactive**  
Status Date: 10/30/2014  
Global Id: SL603799578  
Lead Agency: LOS ANGELES RWQCB (REGION 4)  
Lead Agency Case Number: Not reported  
Latitude: 34.205732  
Longitude: -118.22118  
Case Type: Cleanup Program Site  
Case Worker: GJH  
Local Agency: Not reported  
RB Case Number: 116.0011  
File Location: Not reported  
Potential Media Affected: Aquifer used for drinking water supply  
Potential Contaminants of Concern: Not reported  
Site History: Not reported

[Click here to access the California GeoTracker records for this facility:](#)

FINDS:

Registry ID: 110002844281

Environmental Interest/Information System

RCRAInfo is a national information system that supports the Resource Conservation and Recovery Act (RCRA) program through the tracking of events and activities related to facilities that generate, transport, and treat, store, or dispose of hazardous waste. RCRAInfo allows RCRA program staff to track the notification, permit, compliance, and corrective action activities required under RCRA.

DRYCLEANERS:

EPA Id: CAD983582297  
NAICS Code: 81232  
NAICS Description: Drycleaning and Laundry Services (except Coin-Operated)  
SIC Code: 7211  
SIC Description: Power Laundries, Family and Commercial  
Create Date: 05/22/1991  
Facility Active: No  
Inactive Date: Not reported  
Facility Addr2: Not reported  
Owner Name: KYI S CHUNG  
Owner Address: 2033 VERDUGO BLVD  
Owner Address 2: Not reported

Map ID  
Direction  
Distance  
Elevation

MAP FINDINGS

Site

Database(s)

EDR ID Number  
EPA ID Number

**GOLDEN WEST CLEANERS (Continued)**

**1000594401**

Owner Telephone: 8189572491  
Contact Name: KYI S CHUNG  
Contact Address: 2033 VERDUGO BLVD  
Contact Address 2: Not reported  
Contact Telephone: 8189572491  
Mailing Name: Not reported  
Mailing Address 1: 2033 VERDUGO BLVD  
Mailing Address 2: Not reported  
Mailing City: MONTROSE  
Mailing State: CA  
Mailing Zip: 910201626  
Owner Fax: 3  
Region Code: Not reported

**EMI:**

Year: 1987  
County Code: 19  
Air Basin: SC  
Facility ID: 35730  
Air District Name: SC  
SIC Code: 7216  
Air District Name: SOUTH COAST AQMD  
Community Health Air Pollution Info System: Not reported  
Consolidated Emission Reporting Rule: Not reported  
Total Organic Hydrocarbon Gases Tons/Yr: 1  
Reactive Organic Gases Tons/Yr: 0  
Carbon Monoxide Emissions Tons/Yr: 0  
NOX - Oxides of Nitrogen Tons/Yr: 0  
SOX - Oxides of Sulphur Tons/Yr: 0  
Particulate Matter Tons/Yr: 0  
Part. Matter 10 Micrometers and Smlr Tons/Yr:0

Year: 1993  
County Code: 19  
Air Basin: SC  
Facility ID: 35730  
Air District Name: SC  
SIC Code: 7216  
Air District Name: SOUTH COAST AQMD  
Community Health Air Pollution Info System: Not reported  
Consolidated Emission Reporting Rule: Not reported  
Total Organic Hydrocarbon Gases Tons/Yr: 0  
Reactive Organic Gases Tons/Yr: 0  
Carbon Monoxide Emissions Tons/Yr: 0  
NOX - Oxides of Nitrogen Tons/Yr: 0  
SOX - Oxides of Sulphur Tons/Yr: 0  
Particulate Matter Tons/Yr: 0  
Part. Matter 10 Micrometers and Smlr Tons/Yr:0

Year: 1995  
County Code: 19  
Air Basin: SC  
Facility ID: 35730  
Air District Name: SC  
SIC Code: 7216  
Air District Name: SOUTH COAST AQMD  
Community Health Air Pollution Info System: Not reported

Map ID  
Direction  
Distance  
Elevation

MAP FINDINGS

Site

Database(s)

EDR ID Number  
EPA ID Number

**GOLDEN WEST CLEANERS (Continued)**

**1000594401**

Consolidated Emission Reporting Rule: Not reported  
Total Organic Hydrocarbon Gases Tons/Yr: 0  
Reactive Organic Gases Tons/Yr: 0  
Carbon Monoxide Emissions Tons/Yr: 0  
NOX - Oxides of Nitrogen Tons/Yr: 0  
SOX - Oxides of Sulphur Tons/Yr: 0  
Particulate Matter Tons/Yr: 0  
Part. Matter 10 Micrometers and Smllr Tons/Yr:0

**HAZNET:**

envid: 1000594401  
Year: 2005  
GEPaid: CAD983582297  
Contact: KYI S CHUNG  
Telephone: 8189572491  
Mailing Name: Not reported  
Mailing Address: 2033 VERDUGO BLVD  
Mailing City,St,Zip: MONTROSE, CA 910201626  
Gen County: Not reported  
TSD EPA ID: NVR000076158  
TSD County: Not reported  
Waste Category: Halogenated solvents (chloroforms, methyl chloride, perchloroethylene, etc)  
Disposal Method: Recycler  
Tons: 0.12  
Cat Decode: Halogenated solvents (chloroforms, methyl chloride, perchloroethylene, etc)  
Method Decode: Recycler  
Facility County: Los Angeles

envid: 1000594401  
Year: 2005  
GEPaid: CAD983582297  
Contact: KYI S CHUNG  
Telephone: 8189572491  
Mailing Name: Not reported  
Mailing Address: 2033 VERDUGO BLVD  
Mailing City,St,Zip: MONTROSE, CA 910201626  
Gen County: Not reported  
TSD EPA ID: NVR000076158  
TSD County: Not reported  
Waste Category: Halogenated solvents (chloroforms, methyl chloride, perchloroethylene, etc)  
Disposal Method: Recycler  
Tons: 0.12  
Cat Decode: Halogenated solvents (chloroforms, methyl chloride, perchloroethylene, etc)  
Method Decode: Recycler  
Facility County: Los Angeles

envid: 1000594401  
Year: 2005  
GEPaid: CAD983582297  
Contact: KYI S CHUNG  
Telephone: 8189572491  
Mailing Name: Not reported  
Mailing Address: 2033 VERDUGO BLVD  
Mailing City,St,Zip: MONTROSE, CA 910201626  
Gen County: Not reported

Map ID  
Direction  
Distance  
Elevation

MAP FINDINGS

Site

Database(s)

EDR ID Number  
EPA ID Number

**GOLDEN WEST CLEANERS (Continued)**

**1000594401**

TSD EPA ID: NVR000076158  
TSD County: Not reported  
Waste Category: Not reported  
Disposal Method: Recycler  
Tons: Not reported  
Cat Decode: Not reported  
Method Decode: Recycler  
Facility County: Los Angeles

envid: 1000594401  
Year: 2005  
GEPaid: CAD983582297  
Contact: KYI S CHUNG  
Telephone: 8189572491  
Mailing Name: Not reported  
Mailing Address: 2033 VERDUGO BLVD  
Mailing City,St,Zip: MONTROSE, CA 910201626  
Gen County: Not reported  
TSD EPA ID: NVR000076158  
TSD County: Not reported  
Waste Category: Not reported  
Disposal Method: Recycler  
Tons: Not reported  
Cat Decode: Not reported  
Method Decode: Recycler  
Facility County: Los Angeles

envid: 1000594401  
Year: 2005  
GEPaid: CAD983582297  
Contact: KYI S CHUNG  
Telephone: 8189572491  
Mailing Name: Not reported  
Mailing Address: 2033 VERDUGO BLVD  
Mailing City,St,Zip: MONTROSE, CA 910201626  
Gen County: Not reported  
TSD EPA ID: NVR000076158  
TSD County: Not reported  
Waste Category: Aqueous solution with total organic residues less than 10 percent  
Disposal Method: Recycler  
Tons: 0.08  
Cat Decode: Aqueous solution with total organic residues less than 10 percent  
Method Decode: Recycler  
Facility County: Los Angeles

[Click this hyperlink](#) while viewing on your computer to access  
13 additional CA\_HAZNET: record(s) in the EDR Site Report.

WIP:  
Region: 4  
File Number: 116.0011  
**File Status:** **Backlog**  
Staff: UNIDENTIFIED  
Facility Suite: Not reported

ECHO:

Map ID  
Direction  
Distance  
Elevation

MAP FINDINGS

Site

Database(s)

EDR ID Number  
EPA ID Number

**GOLDEN WEST CLEANERS (Continued)**

**1000594401**

Envid: 1000594401  
Registry ID: 110002844281  
DFR URL: [http://echo.epa.gov/detailed\\_facility\\_report?fid=110002844281](http://echo.epa.gov/detailed_facility_report?fid=110002844281)

**97**  
**ENE**  
**1/4-1/2**  
**0.382 mi.**  
**2018 ft.**

**TEXACO #61-106-000910**  
**1975 VERDUGO BLVD W**  
**LA CANADA, CA 91011**

**LUST** **S102523300**  
**HIST CORTESE** **N/A**

**Relative:**  
**Higher**

**LUST:**

**Actual:**  
**1275 ft.**

Region: STATE  
Global Id: T0603704580  
Latitude: 34.2051589  
Longitude: -118.2194465  
Case Type: LUST Cleanup Site  
Status: Completed - Case Closed  
Status Date: 08/13/1997  
Lead Agency: LOS ANGELES COUNTY  
Case Worker: JOA  
Local Agency: LOS ANGELES COUNTY  
RB Case Number: R-02012  
LOC Case Number: Not reported  
File Location: Not reported  
Potential Media Affect: Soil  
Potential Contaminants of Concern: Other Solvent or Non-Petroleum Hydrocarbon  
Site History: Not reported

Click here to access the California GeoTracker records for this facility:

**Contact:**

Global Id: T0603704580  
Contact Type: Local Agency Caseworker  
Contact Name: JOHN AWUJO  
Organization Name: LOS ANGELES COUNTY  
Address: 900 S FREMONT AVE  
City: ALHAMBRA  
Email: [jawujo@dpw.lacounty.gov](mailto:jawujo@dpw.lacounty.gov)  
Phone Number: 6264583507

Global Id: T0603704580  
Contact Type: Regional Board Caseworker  
Contact Name: YUE RONG  
Organization Name: LOS ANGELES RWQCB (REGION 4)  
Address: 320 W. 4TH ST., SUITE 200  
City: Los Angeles  
Email: [yrong@waterboards.ca.gov](mailto:yrong@waterboards.ca.gov)  
Phone Number: Not reported

**Status History:**

Global Id: T0603704580  
Status: Completed - Case Closed  
Status Date: 08/13/1997

Global Id: T0603704580  
Status: Open - Case Begin Date  
Status Date: 05/10/1995

Map ID  
Direction  
Distance  
Elevation

MAP FINDINGS

Site

Database(s)

EDR ID Number  
EPA ID Number

**TEXACO #61-106-000910 (Continued)**

**S102523300**

Regulatory Activities:

Global Id: T0603704580  
Action Type: Other  
Date: 05/10/1995  
Action: Leak Discovery

Global Id: T0603704580  
Action Type: Other  
Date: 02/05/1997  
Action: Leak Reported

Region: STATE  
Global Id: T0603717998  
Latitude: 34.205311  
Longitude: -118.219911  
Case Type: LUST Cleanup Site  
Status: Completed - Case Closed  
Status Date: 12/28/2010  
Lead Agency: LOS ANGELES RWQCB (REGION 4)  
Case Worker: MT  
Local Agency: LOS ANGELES COUNTY  
RB Case Number: R-02012A  
LOC Case Number: 8998-26136  
File Location: Regional Board  
Potential Media Affect: Soil  
Potential Contaminants of Concern: Gasoline  
Site History: Not reported

[Click here to access the California GeoTracker records for this facility:](#)

Contact:

Global Id: T0603717998  
Contact Type: Local Agency Caseworker  
Contact Name: SAM STEVENS  
Organization Name: LOS ANGELES COUNTY  
Address: 900 S. FREMONT AVE.  
City: ALHAMBRA  
Email: Not reported  
Phone Number: 6264583507

Global Id: T0603717998  
Contact Type: Regional Board Caseworker  
Contact Name: MARYAM TAIDY  
Organization Name: LOS ANGELES RWQCB (REGION 4)  
Address: 320 W. 4TH ST., SUITE 200  
City: LOS ANGELES  
Email: mtaidy@waterboards.ca.gov  
Phone Number: 2135766741

Status History:

Global Id: T0603717998  
Status: Completed - Case Closed  
Status Date: 12/28/2010

Global Id: T0603717998  
Status: Open - Case Begin Date

Map ID  
Direction  
Distance  
Elevation

MAP FINDINGS

Site

Database(s)

EDR ID Number  
EPA ID Number

**TEXACO #61-106-000910 (Continued)**

**S102523300**

Status Date: 01/15/2002

Global Id: T0603717998  
Status: Open - Remediation  
Status Date: 02/29/2008

Global Id: T0603717998  
Status: Open - Remediation  
Status Date: 04/01/2008

Global Id: T0603717998  
Status: Open - Remediation  
Status Date: 05/01/2008

Global Id: T0603717998  
Status: Open - Remediation  
Status Date: 07/01/2008

Global Id: T0603717998  
Status: Open - Remediation  
Status Date: 09/13/2010

Global Id: T0603717998  
Status: Open - Remediation  
Status Date: 12/08/2010

Global Id: T0603717998  
Status: Open - Site Assessment  
Status Date: 07/20/2005

Regulatory Activities:

Global Id: T0603717998  
Action Type: RESPONSE  
Date: 10/01/2008  
Action: Remedial Progress Report

Global Id: T0603717998  
Action Type: RESPONSE  
Date: 07/31/2008  
Action: Remedial Progress Report

Global Id: T0603717998  
Action Type: RESPONSE  
Date: 07/01/2008  
Action: Remedial Progress Report

Global Id: T0603717998  
Action Type: Other  
Date: 01/15/2002  
Action: Leak Discovery

Global Id: T0603717998  
Action Type: Other  
Date: 04/14/2004  
Action: Leak Reported

Global Id: T0603717998



Map ID  
Direction  
Distance  
Elevation

MAP FINDINGS

Site

Database(s)

EDR ID Number  
EPA ID Number

**TEXACO #61-106-000910 (Continued)**

**S102523300**

Action Type: RESPONSE  
Date: 04/15/2008  
Action: Remedial Progress Report

Global Id: T0603717998  
Action Type: ENFORCEMENT  
Date: 02/22/2007  
Action: Staff Letter

Global Id: T0603717998  
Action Type: ENFORCEMENT  
Date: 12/28/2007  
Action: Staff Letter

Global Id: T0603717998  
Action Type: ENFORCEMENT  
Date: 09/16/2010  
Action: Staff Letter

Global Id: T0603717998  
Action Type: RESPONSE  
Date: 11/10/2008  
Action: Remedial Progress Report

Global Id: T0603717998  
Action Type: RESPONSE  
Date: 02/28/2008  
Action: Other Report / Document

Global Id: T0603717998  
Action Type: RESPONSE  
Date: 10/11/2010  
Action: Request for Closure

Global Id: T0603717998  
Action Type: RESPONSE  
Date: 08/29/2008  
Action: Remedial Progress Report

Global Id: T0603717998  
Action Type: REMEDIATION  
Date: 10/14/2004  
Action: Soil Vapor Extraction (SVE)

Global Id: T0603717998  
Action Type: RESPONSE  
Date: 04/23/2007  
Action: Other Report / Document

Global Id: T0603717998  
Action Type: RESPONSE  
Date: 01/28/2008  
Action: Remedial Progress Report

Global Id: T0603717998  
Action Type: RESPONSE  
Date: 02/28/2008

Map ID  
Direction  
Distance  
Elevation

MAP FINDINGS

Site

Database(s)

EDR ID Number  
EPA ID Number

**TEXACO #61-106-000910 (Continued)**

**S102523300**

Action: Other Report / Document

Global Id: T0603717998  
Action Type: RESPONSE  
Date: 07/15/2007  
Action: Other Report / Document

Global Id: T0603717998  
Action Type: RESPONSE  
Date: 05/01/2008  
Action: Remedial Progress Report

Global Id: T0603717998  
Action Type: RESPONSE  
Date: 10/15/2007  
Action: Monitoring Report - Quarterly

Global Id: T0603717998  
Action Type: ENFORCEMENT  
Date: 12/28/2010  
Action: Closure/No Further Action Letter

Global Id: T0603717998  
Action Type: ENFORCEMENT  
Date: 12/08/2010  
Action: Notification - Preclosure

Global Id: T0603717998  
Action Type: RESPONSE  
Date: 01/15/2008  
Action: Monitoring Report - Quarterly

**LUST REG 4:**

Region: 4  
Regional Board: 04  
County: Los Angeles  
Facility Id: R-02012  
Status: Case Closed  
Substance: Hydrocarbons  
Substance Quantity: Not reported  
Local Case No: Not reported  
Case Type: Soil  
Abatement Method Used at the Site: Excavate and Dispose

Global ID: T0603704580  
W Global ID: W0603700933  
Staff: UNK  
Local Agency: 19000  
Cross Street: GLENDALE FWY  
Enforcement Type: Not reported  
Date Leak Discovered: 5/10/1995  
Date Leak First Reported: 2/5/1997  
Date Leak Record Entered: 3/21/1997  
Date Confirmation Began: Not reported  
Date Leak Stopped: Not reported  
Date Case Last Changed on Database: 8/13/1997  
Date the Case was Closed: 8/13/1997

Map ID  
Direction  
Distance  
Elevation

MAP FINDINGS

Site

Database(s)

EDR ID Number  
EPA ID Number

**TEXACO #61-106-000910 (Continued)**

**S102523300**

How Leak Discovered: OM  
How Leak Stopped: Not reported  
Cause of Leak: UNK  
Leak Source: Other Source  
Operator: Not reported  
Water System: PALOMAR MOUNTAIN MUTUAL WATER COMPANY  
Well Name: Not reported  
Approx. Dist To Production Well (ft): 5100.0863855586578492084003408  
Source of Cleanup Funding: Other Source  
Preliminary Site Assessment Workplan Submitted: Not reported  
Preliminary Site Assessment Began: Not reported  
Pollution Characterization Began: Not reported  
Remediation Plan Submitted: Not reported  
Remedial Action Underway: Not reported  
Post Remedial Action Monitoring Began: Not reported  
Enforcement Action Date: Not reported  
Historical Max MTBE Date: Not reported  
Hist Max MTBE Conc in Groundwater: Not reported  
Hist Max MTBE Conc in Soil: 5500  
Significant Interim Remedial Action Taken: Not reported  
GW Qualifier: Not reported  
Soil Qualifier: =  
Organization: Not reported  
Owner Contact: Not reported  
Responsible Party: TEXACO REFINING & MARKETING CO  
RP Address: 10 UNIVERSAL CITY PLAZA, UNIVERSAL CITY CA 91608  
Program: LUST  
Lat/Long: 34.2051589 / -1  
Local Agency Staff: Not reported  
Beneficial Use: Not reported  
Priority: Not reported  
Cleanup Fund Id: Not reported  
Suspended: Not reported  
Assigned Name: 1900933-001GEN  
Summary: MOST OF CONTAMINATION HAS BEEN REMOVED.

**HIST CORTESE:**

Region: CORTESE  
Facility County Code: 19  
Reg By: LTNKA  
Reg Id: R-02012

Count: 0 records.

ORPHAN SUMMARY

City	EDR ID	Site Name	Site Address	Zip	Database(s)
NO SITES FOUND					

# GOVERNMENT RECORDS SEARCHED / DATA CURRENCY TRACKING

To maintain currency of the following federal and state databases, EDR contacts the appropriate governmental agency on a monthly or quarterly basis, as required.

**Number of Days to Update:** Provides confirmation that EDR is reporting records that have been updated within 90 days from the date the government agency made the information available to the public.

## STANDARD ENVIRONMENTAL RECORDS

### ***Federal NPL site list***

#### **NPL: National Priority List**

National Priorities List (Superfund). The NPL is a subset of CERCLIS and identifies over 1,200 sites for priority cleanup under the Superfund Program. NPL sites may encompass relatively large areas. As such, EDR provides polygon coverage for over 1,000 NPL site boundaries produced by EPA's Environmental Photographic Interpretation Center (EPIC) and regional EPA offices.

Date of Government Version: 03/07/2016	Source: EPA
Date Data Arrived at EDR: 04/05/2016	Telephone: N/A
Date Made Active in Reports: 04/15/2016	Last EDR Contact: 04/05/2016
Number of Days to Update: 10	Next Scheduled EDR Contact: 04/18/2016
	Data Release Frequency: Quarterly

#### **NPL Site Boundaries**

##### **Sources:**

EPA's Environmental Photographic Interpretation Center (EPIC)  
Telephone: 202-564-7333

EPA Region 1  
Telephone 617-918-1143

EPA Region 6  
Telephone: 214-655-6659

EPA Region 3  
Telephone 215-814-5418

EPA Region 7  
Telephone: 913-551-7247

EPA Region 4  
Telephone 404-562-8033

EPA Region 8  
Telephone: 303-312-6774

EPA Region 5  
Telephone 312-886-6686

EPA Region 9  
Telephone: 415-947-4246

EPA Region 10  
Telephone 206-553-8665

#### **Proposed NPL: Proposed National Priority List Sites**

A site that has been proposed for listing on the National Priorities List through the issuance of a proposed rule in the Federal Register. EPA then accepts public comments on the site, responds to the comments, and places on the NPL those sites that continue to meet the requirements for listing.

Date of Government Version: 03/07/2016	Source: EPA
Date Data Arrived at EDR: 04/05/2016	Telephone: N/A
Date Made Active in Reports: 04/15/2016	Last EDR Contact: 04/05/2016
Number of Days to Update: 10	Next Scheduled EDR Contact: 04/18/2016
	Data Release Frequency: Quarterly

#### **NPL LIENS: Federal Superfund Liens**

Federal Superfund Liens. Under the authority granted the USEPA by CERCLA of 1980, the USEPA has the authority to file liens against real property in order to recover remedial action expenditures or when the property owner received notification of potential liability. USEPA compiles a listing of filed notices of Superfund Liens.

Date of Government Version: 10/15/1991	Source: EPA
Date Data Arrived at EDR: 02/02/1994	Telephone: 202-564-4267
Date Made Active in Reports: 03/30/1994	Last EDR Contact: 08/15/2011
Number of Days to Update: 56	Next Scheduled EDR Contact: 11/28/2011
	Data Release Frequency: No Update Planned

# GOVERNMENT RECORDS SEARCHED / DATA CURRENCY TRACKING

## ***Federal Delisted NPL site list***

Delisted NPL: National Priority List Deletions

The National Oil and Hazardous Substances Pollution Contingency Plan (NCP) establishes the criteria that the EPA uses to delete sites from the NPL. In accordance with 40 CFR 300.425.(e), sites may be deleted from the NPL where no further response is appropriate.

Date of Government Version: 03/07/2016	Source: EPA
Date Data Arrived at EDR: 04/05/2016	Telephone: N/A
Date Made Active in Reports: 04/15/2016	Last EDR Contact: 04/05/2016
Number of Days to Update: 10	Next Scheduled EDR Contact: 04/18/2016
	Data Release Frequency: Quarterly

## ***Federal CERCLIS list***

FEDERAL FACILITY: Federal Facility Site Information listing

A listing of National Priority List (NPL) and Base Realignment and Closure (BRAC) sites found in the Comprehensive Environmental Response, Compensation and Liability Information System (CERCLIS) Database where EPA Federal Facilities Restoration and Reuse Office is involved in cleanup activities.

Date of Government Version: 11/13/2015	Source: Environmental Protection Agency
Date Data Arrived at EDR: 01/06/2016	Telephone: 703-603-8704
Date Made Active in Reports: 05/20/2016	Last EDR Contact: 04/08/2016
Number of Days to Update: 135	Next Scheduled EDR Contact: 07/18/2016
	Data Release Frequency: Varies

SEMS: Superfund Enterprise Management System

SEMS (Superfund Enterprise Management System) tracks hazardous waste sites, potentially hazardous waste sites, and remedial activities performed in support of EPA's Superfund Program across the United States. The list was formerly know as CERCLIS, renamed to SEMS by the EPA in 2015. The list contains data on potentially hazardous waste sites that have been reported to the USEPA by states, municipalities, private companies and private persons, pursuant to Section 103 of the Comprehensive Environmental Response, Compensation, and Liability Act (CERCLA). This dataset also contains sites which are either proposed to or on the National Priorities List (NPL) and the sites which are in the screening and assessment phase for possible inclusion on the NPL.

Date of Government Version: 03/07/2016	Source: EPA
Date Data Arrived at EDR: 04/05/2016	Telephone: 800-424-9346
Date Made Active in Reports: 04/15/2016	Last EDR Contact: 04/05/2016
Number of Days to Update: 10	Next Scheduled EDR Contact: 08/01/2016
	Data Release Frequency: Quarterly

## ***Federal CERCLIS NFRAP site list***

SEMS-ARCHIVE: Superfund Enterprise Management System Archive

# GOVERNMENT RECORDS SEARCHED / DATA CURRENCY TRACKING

SEMS-ARCHIVE (Superfund Enterprise Management System Archive) tracks sites that have no further interest under the Federal Superfund Program based on available information. The list was formerly known as the CERCLIS-NFRAP, renamed to SEMS ARCHIVE by the EPA in 2015. EPA may perform a minimal level of assessment work at a site while it is archived if site conditions change and/or new information becomes available. Archived sites have been removed and archived from the inventory of SEMS sites. Archived status indicates that, to the best of EPA's knowledge, assessment at a site has been completed and that EPA has determined no further steps will be taken to list the site on the National Priorities List (NPL), unless information indicates this decision was not appropriate or other considerations require a recommendation for listing at a later time. The decision does not necessarily mean that there is no hazard associated with a given site; it only means that, based upon available information, the location is not judged to be potential NPL site.

Date of Government Version: 03/07/2016	Source: EPA
Date Data Arrived at EDR: 04/05/2016	Telephone: 800-424-9346
Date Made Active in Reports: 04/15/2016	Last EDR Contact: 04/05/2016
Number of Days to Update: 10	Next Scheduled EDR Contact: 08/01/2016
	Data Release Frequency: Quarterly

## ***Federal RCRA CORRACTS facilities list***

CORRACTS: Corrective Action Report

CORRACTS identifies hazardous waste handlers with RCRA corrective action activity.

Date of Government Version: 12/09/2015	Source: EPA
Date Data Arrived at EDR: 03/02/2016	Telephone: 800-424-9346
Date Made Active in Reports: 04/05/2016	Last EDR Contact: 03/30/2016
Number of Days to Update: 34	Next Scheduled EDR Contact: 07/11/2016
	Data Release Frequency: Quarterly

## ***Federal RCRA non-CORRACTS TSD facilities list***

RCRA-TSDF: RCRA - Treatment, Storage and Disposal

RCRAInfo is EPA's comprehensive information system, providing access to data supporting the Resource Conservation and Recovery Act (RCRA) of 1976 and the Hazardous and Solid Waste Amendments (HSWA) of 1984. The database includes selective information on sites which generate, transport, store, treat and/or dispose of hazardous waste as defined by the Resource Conservation and Recovery Act (RCRA). Transporters are individuals or entities that move hazardous waste from the generator offsite to a facility that can recycle, treat, store, or dispose of the waste. TSDFs treat, store, or dispose of the waste.

Date of Government Version: 12/09/2015	Source: Environmental Protection Agency
Date Data Arrived at EDR: 03/02/2016	Telephone: (415) 495-8895
Date Made Active in Reports: 04/05/2016	Last EDR Contact: 03/30/2016
Number of Days to Update: 34	Next Scheduled EDR Contact: 07/11/2016
	Data Release Frequency: Quarterly

## ***Federal RCRA generators list***

RCRA-LQG: RCRA - Large Quantity Generators

RCRAInfo is EPA's comprehensive information system, providing access to data supporting the Resource Conservation and Recovery Act (RCRA) of 1976 and the Hazardous and Solid Waste Amendments (HSWA) of 1984. The database includes selective information on sites which generate, transport, store, treat and/or dispose of hazardous waste as defined by the Resource Conservation and Recovery Act (RCRA). Large quantity generators (LQGs) generate over 1,000 kilograms (kg) of hazardous waste, or over 1 kg of acutely hazardous waste per month.

Date of Government Version: 12/09/2015	Source: Environmental Protection Agency
Date Data Arrived at EDR: 03/02/2016	Telephone: (415) 495-8895
Date Made Active in Reports: 04/05/2016	Last EDR Contact: 03/30/2016
Number of Days to Update: 34	Next Scheduled EDR Contact: 07/11/2016
	Data Release Frequency: Quarterly

# GOVERNMENT RECORDS SEARCHED / DATA CURRENCY TRACKING

## RCRA-SQG: RCRA - Small Quantity Generators

RCRAInfo is EPA's comprehensive information system, providing access to data supporting the Resource Conservation and Recovery Act (RCRA) of 1976 and the Hazardous and Solid Waste Amendments (HSWA) of 1984. The database includes selective information on sites which generate, transport, store, treat and/or dispose of hazardous waste as defined by the Resource Conservation and Recovery Act (RCRA). Small quantity generators (SQGs) generate between 100 kg and 1,000 kg of hazardous waste per month.

Date of Government Version: 12/09/2015	Source: Environmental Protection Agency
Date Data Arrived at EDR: 03/02/2016	Telephone: (415) 495-8895
Date Made Active in Reports: 04/05/2016	Last EDR Contact: 03/30/2016
Number of Days to Update: 34	Next Scheduled EDR Contact: 07/11/2016
	Data Release Frequency: Quarterly

## RCRA-CESQG: RCRA - Conditionally Exempt Small Quantity Generators

RCRAInfo is EPA's comprehensive information system, providing access to data supporting the Resource Conservation and Recovery Act (RCRA) of 1976 and the Hazardous and Solid Waste Amendments (HSWA) of 1984. The database includes selective information on sites which generate, transport, store, treat and/or dispose of hazardous waste as defined by the Resource Conservation and Recovery Act (RCRA). Conditionally exempt small quantity generators (CESQGs) generate less than 100 kg of hazardous waste, or less than 1 kg of acutely hazardous waste per month.

Date of Government Version: 12/09/2015	Source: Environmental Protection Agency
Date Data Arrived at EDR: 03/02/2016	Telephone: (415) 495-8895
Date Made Active in Reports: 04/05/2016	Last EDR Contact: 03/30/2016
Number of Days to Update: 34	Next Scheduled EDR Contact: 07/11/2016
	Data Release Frequency: Varies

## ***Federal institutional controls / engineering controls registries***

### LUCIS: Land Use Control Information System

LUCIS contains records of land use control information pertaining to the former Navy Base Realignment and Closure properties.

Date of Government Version: 05/28/2015	Source: Department of the Navy
Date Data Arrived at EDR: 05/29/2015	Telephone: 843-820-7326
Date Made Active in Reports: 06/11/2015	Last EDR Contact: 05/16/2016
Number of Days to Update: 13	Next Scheduled EDR Contact: 08/29/2016
	Data Release Frequency: Varies

### US ENG CONTROLS: Engineering Controls Sites List

A listing of sites with engineering controls in place. Engineering controls include various forms of caps, building foundations, liners, and treatment methods to create pathway elimination for regulated substances to enter environmental media or effect human health.

Date of Government Version: 09/10/2015	Source: Environmental Protection Agency
Date Data Arrived at EDR: 09/11/2015	Telephone: 703-603-0695
Date Made Active in Reports: 11/03/2015	Last EDR Contact: 05/25/2016
Number of Days to Update: 53	Next Scheduled EDR Contact: 09/12/2016
	Data Release Frequency: Varies

### US INST CONTROL: Sites with Institutional Controls

A listing of sites with institutional controls in place. Institutional controls include administrative measures, such as groundwater use restrictions, construction restrictions, property use restrictions, and post remediation care requirements intended to prevent exposure to contaminants remaining on site. Deed restrictions are generally required as part of the institutional controls.

Date of Government Version: 09/10/2015	Source: Environmental Protection Agency
Date Data Arrived at EDR: 09/11/2015	Telephone: 703-603-0695
Date Made Active in Reports: 11/03/2015	Last EDR Contact: 05/25/2016
Number of Days to Update: 53	Next Scheduled EDR Contact: 09/12/2016
	Data Release Frequency: Varies



# GOVERNMENT RECORDS SEARCHED / DATA CURRENCY TRACKING

## ***Federal ERNS list***

ERNS: Emergency Response Notification System

Emergency Response Notification System. ERNS records and stores information on reported releases of oil and hazardous substances.

Date of Government Version: 03/28/2016  
Date Data Arrived at EDR: 03/30/2016  
Date Made Active in Reports: 05/20/2016  
Number of Days to Update: 51

Source: National Response Center, United States Coast Guard  
Telephone: 202-267-2180  
Last EDR Contact: 03/30/2016  
Next Scheduled EDR Contact: 07/11/2016  
Data Release Frequency: Annually

## ***State- and tribal - equivalent NPL***

RESPONSE: State Response Sites

Identifies confirmed release sites where DTSC is involved in remediation, either in a lead or oversight capacity. These confirmed release sites are generally high-priority and high potential risk.

Date of Government Version: 02/01/2016  
Date Data Arrived at EDR: 02/03/2016  
Date Made Active in Reports: 03/22/2016  
Number of Days to Update: 48

Source: Department of Toxic Substances Control  
Telephone: 916-323-3400  
Last EDR Contact: 05/04/2016  
Next Scheduled EDR Contact: 08/15/2016  
Data Release Frequency: Quarterly

## ***State- and tribal - equivalent CERCLIS***

ENVIROSTOR: EnviroStor Database

The Department of Toxic Substances Control's (DTSC's) Site Mitigation and Brownfields Reuse Program's (SMBRP's) EnviroStor database identifies sites that have known contamination or sites for which there may be reasons to investigate further. The database includes the following site types: Federal Superfund sites (National Priorities List (NPL)); State Response, including Military Facilities and State Superfund; Voluntary Cleanup; and School sites. EnviroStor provides similar information to the information that was available in CalSites, and provides additional site information, including, but not limited to, identification of formerly-contaminated properties that have been released for reuse, properties where environmental deed restrictions have been recorded to prevent inappropriate land uses, and risk characterization information that is used to assess potential impacts to public health and the environment at contaminated sites.

Date of Government Version: 02/01/2016  
Date Data Arrived at EDR: 02/03/2016  
Date Made Active in Reports: 03/22/2016  
Number of Days to Update: 48

Source: Department of Toxic Substances Control  
Telephone: 916-323-3400  
Last EDR Contact: 05/04/2016  
Next Scheduled EDR Contact: 08/15/2016  
Data Release Frequency: Quarterly

## ***State and tribal landfill and/or solid waste disposal site lists***

SWF/LF (SWIS): Solid Waste Information System

Active, Closed and Inactive Landfills. SWF/LF records typically contain an inventory of solid waste disposal facilities or landfills. These may be active or inactive facilities or open dumps that failed to meet RCRA Section 4004 criteria for solid waste landfills or disposal sites.

Date of Government Version: 02/15/2016  
Date Data Arrived at EDR: 02/17/2016  
Date Made Active in Reports: 04/01/2016  
Number of Days to Update: 44

Source: Department of Resources Recycling and Recovery  
Telephone: 916-341-6320  
Last EDR Contact: 05/18/2016  
Next Scheduled EDR Contact: 08/29/2016  
Data Release Frequency: Quarterly

## ***State and tribal leaking storage tank lists***

# GOVERNMENT RECORDS SEARCHED / DATA CURRENCY TRACKING

## LUST: Geotracker's Leaking Underground Fuel Tank Report

Leaking Underground Storage Tank Incident Reports. LUST records contain an inventory of reported leaking underground storage tank incidents. Not all states maintain these records, and the information stored varies by state. For more information on a particular leaking underground storage tank sites, please contact the appropriate regulatory agency.

Date of Government Version: 03/14/2016	Source: State Water Resources Control Board
Date Data Arrived at EDR: 03/16/2016	Telephone: see region list
Date Made Active in Reports: 05/16/2016	Last EDR Contact: 03/16/2016
Number of Days to Update: 61	Next Scheduled EDR Contact: 06/27/2016
	Data Release Frequency: Quarterly

## LUST REG 5: Leaking Underground Storage Tank Database

Leaking Underground Storage Tank locations. Alameda, Alpine, Amador, Butte, Colusa, Contra Costa, Calveras, El Dorado, Fresno, Glenn, Kern, Kings, Lake, Lassen, Madera, Mariposa, Merced, Modoc, Napa, Nevada, Placer, Plumas, Sacramento, San Joaquin, Shasta, Solano, Stanislaus, Sutter, Tehama, Tulare, Tuolumne, Yolo, Yuba counties.

Date of Government Version: 07/01/2008	Source: California Regional Water Quality Control Board Central Valley Region (5)
Date Data Arrived at EDR: 07/22/2008	Telephone: 916-464-4834
Date Made Active in Reports: 07/31/2008	Last EDR Contact: 07/01/2011
Number of Days to Update: 9	Next Scheduled EDR Contact: 10/17/2011
	Data Release Frequency: No Update Planned

## LUST REG 4: Underground Storage Tank Leak List

Los Angeles, Ventura counties. For more current information, please refer to the State Water Resources Control Board's LUST database.

Date of Government Version: 09/07/2004	Source: California Regional Water Quality Control Board Los Angeles Region (4)
Date Data Arrived at EDR: 09/07/2004	Telephone: 213-576-6710
Date Made Active in Reports: 10/12/2004	Last EDR Contact: 09/06/2011
Number of Days to Update: 35	Next Scheduled EDR Contact: 12/19/2011
	Data Release Frequency: No Update Planned

## LUST REG 3: Leaking Underground Storage Tank Database

Leaking Underground Storage Tank locations. Monterey, San Benito, San Luis Obispo, Santa Barbara, Santa Cruz counties.

Date of Government Version: 05/19/2003	Source: California Regional Water Quality Control Board Central Coast Region (3)
Date Data Arrived at EDR: 05/19/2003	Telephone: 805-542-4786
Date Made Active in Reports: 06/02/2003	Last EDR Contact: 07/18/2011
Number of Days to Update: 14	Next Scheduled EDR Contact: 10/31/2011
	Data Release Frequency: No Update Planned

## LUST REG 2: Fuel Leak List

Leaking Underground Storage Tank locations. Alameda, Contra Costa, Marin, Napa, San Francisco, San Mateo, Santa Clara, Solano, Sonoma counties.

Date of Government Version: 09/30/2004	Source: California Regional Water Quality Control Board San Francisco Bay Region (2)
Date Data Arrived at EDR: 10/20/2004	Telephone: 510-622-2433
Date Made Active in Reports: 11/19/2004	Last EDR Contact: 09/19/2011
Number of Days to Update: 30	Next Scheduled EDR Contact: 01/02/2012
	Data Release Frequency: Quarterly

## LUST REG 1: Active Toxic Site Investigation

Del Norte, Humboldt, Lake, Mendocino, Modoc, Siskiyou, Sonoma, Trinity counties. For more current information, please refer to the State Water Resources Control Board's LUST database.

Date of Government Version: 02/01/2001	Source: California Regional Water Quality Control Board North Coast (1)
Date Data Arrived at EDR: 02/28/2001	Telephone: 707-570-3769
Date Made Active in Reports: 03/29/2001	Last EDR Contact: 08/01/2011
Number of Days to Update: 29	Next Scheduled EDR Contact: 11/14/2011
	Data Release Frequency: No Update Planned

# GOVERNMENT RECORDS SEARCHED / DATA CURRENCY TRACKING

## LUST REG 6V: Leaking Underground Storage Tank Case Listing

Leaking Underground Storage Tank locations. Inyo, Kern, Los Angeles, Mono, San Bernardino counties.

Date of Government Version: 06/07/2005	Source: California Regional Water Quality Control Board Victorville Branch Office (6)
Date Data Arrived at EDR: 06/07/2005	Telephone: 760-241-7365
Date Made Active in Reports: 06/29/2005	Last EDR Contact: 09/12/2011
Number of Days to Update: 22	Next Scheduled EDR Contact: 12/26/2011
	Data Release Frequency: No Update Planned

## LUST REG 7: Leaking Underground Storage Tank Case Listing

Leaking Underground Storage Tank locations. Imperial, Riverside, San Diego, Santa Barbara counties.

Date of Government Version: 02/26/2004	Source: California Regional Water Quality Control Board Colorado River Basin Region (7)
Date Data Arrived at EDR: 02/26/2004	Telephone: 760-776-8943
Date Made Active in Reports: 03/24/2004	Last EDR Contact: 08/01/2011
Number of Days to Update: 27	Next Scheduled EDR Contact: 11/14/2011
	Data Release Frequency: No Update Planned

## LUST REG 8: Leaking Underground Storage Tanks

California Regional Water Quality Control Board Santa Ana Region (8). For more current information, please refer to the State Water Resources Control Board's LUST database.

Date of Government Version: 02/14/2005	Source: California Regional Water Quality Control Board Santa Ana Region (8)
Date Data Arrived at EDR: 02/15/2005	Telephone: 909-782-4496
Date Made Active in Reports: 03/28/2005	Last EDR Contact: 08/15/2011
Number of Days to Update: 41	Next Scheduled EDR Contact: 11/28/2011
	Data Release Frequency: Varies

## LUST REG 6L: Leaking Underground Storage Tank Case Listing

For more current information, please refer to the State Water Resources Control Board's LUST database.

Date of Government Version: 09/09/2003	Source: California Regional Water Quality Control Board Lahontan Region (6)
Date Data Arrived at EDR: 09/10/2003	Telephone: 530-542-5572
Date Made Active in Reports: 10/07/2003	Last EDR Contact: 09/12/2011
Number of Days to Update: 27	Next Scheduled EDR Contact: 12/26/2011
	Data Release Frequency: No Update Planned

## LUST REG 9: Leaking Underground Storage Tank Report

Orange, Riverside, San Diego counties. For more current information, please refer to the State Water Resources Control Board's LUST database.

Date of Government Version: 03/01/2001	Source: California Regional Water Quality Control Board San Diego Region (9)
Date Data Arrived at EDR: 04/23/2001	Telephone: 858-637-5595
Date Made Active in Reports: 05/21/2001	Last EDR Contact: 09/26/2011
Number of Days to Update: 28	Next Scheduled EDR Contact: 01/09/2012
	Data Release Frequency: No Update Planned

## INDIAN LUST R4: Leaking Underground Storage Tanks on Indian Land

LUSTs on Indian land in Florida, Mississippi and North Carolina.

Date of Government Version: 02/05/2016	Source: EPA Region 4
Date Data Arrived at EDR: 04/29/2016	Telephone: 404-562-8677
Date Made Active in Reports: 06/03/2016	Last EDR Contact: 04/26/2016
Number of Days to Update: 35	Next Scheduled EDR Contact: 08/08/2016
	Data Release Frequency: Semi-Annually

## INDIAN LUST R1: Leaking Underground Storage Tanks on Indian Land

A listing of leaking underground storage tank locations on Indian Land.

Date of Government Version: 10/27/2015	Source: EPA Region 1
Date Data Arrived at EDR: 10/29/2015	Telephone: 617-918-1313
Date Made Active in Reports: 01/04/2016	Last EDR Contact: 04/29/2016
Number of Days to Update: 67	Next Scheduled EDR Contact: 08/08/2016
	Data Release Frequency: Varies

# GOVERNMENT RECORDS SEARCHED / DATA CURRENCY TRACKING

INDIAN LUST R10: Leaking Underground Storage Tanks on Indian Land  
LUSTs on Indian land in Alaska, Idaho, Oregon and Washington.

Date of Government Version: 01/07/2016	Source: EPA Region 10
Date Data Arrived at EDR: 01/08/2016	Telephone: 206-553-2857
Date Made Active in Reports: 02/18/2016	Last EDR Contact: 04/29/2016
Number of Days to Update: 41	Next Scheduled EDR Contact: 08/08/2016
	Data Release Frequency: Quarterly

INDIAN LUST R9: Leaking Underground Storage Tanks on Indian Land  
LUSTs on Indian land in Arizona, California, New Mexico and Nevada

Date of Government Version: 02/25/2016	Source: Environmental Protection Agency
Date Data Arrived at EDR: 04/27/2016	Telephone: 415-972-3372
Date Made Active in Reports: 06/03/2016	Last EDR Contact: 04/27/2016
Number of Days to Update: 37	Next Scheduled EDR Contact: 08/08/2016
	Data Release Frequency: Quarterly

INDIAN LUST R5: Leaking Underground Storage Tanks on Indian Land  
Leaking underground storage tanks located on Indian Land in Michigan, Minnesota and Wisconsin.

Date of Government Version: 02/17/2016	Source: EPA, Region 5
Date Data Arrived at EDR: 04/27/2016	Telephone: 312-886-7439
Date Made Active in Reports: 06/03/2016	Last EDR Contact: 04/27/2016
Number of Days to Update: 37	Next Scheduled EDR Contact: 08/08/2016
	Data Release Frequency: Varies

INDIAN LUST R7: Leaking Underground Storage Tanks on Indian Land  
LUSTs on Indian land in Iowa, Kansas, and Nebraska

Date of Government Version: 10/09/2015	Source: EPA Region 7
Date Data Arrived at EDR: 02/12/2016	Telephone: 913-551-7003
Date Made Active in Reports: 06/03/2016	Last EDR Contact: 04/29/2016
Number of Days to Update: 112	Next Scheduled EDR Contact: 08/08/2016
	Data Release Frequency: Varies

INDIAN LUST R8: Leaking Underground Storage Tanks on Indian Land  
LUSTs on Indian land in Colorado, Montana, North Dakota, South Dakota, Utah and Wyoming.

Date of Government Version: 10/13/2015	Source: EPA Region 8
Date Data Arrived at EDR: 10/23/2015	Telephone: 303-312-6271
Date Made Active in Reports: 02/18/2016	Last EDR Contact: 04/27/2016
Number of Days to Update: 118	Next Scheduled EDR Contact: 08/08/2016
	Data Release Frequency: Quarterly

INDIAN LUST R6: Leaking Underground Storage Tanks on Indian Land  
LUSTs on Indian land in New Mexico and Oklahoma.

Date of Government Version: 12/11/2015	Source: EPA Region 6
Date Data Arrived at EDR: 02/19/2016	Telephone: 214-665-6597
Date Made Active in Reports: 06/03/2016	Last EDR Contact: 04/29/2016
Number of Days to Update: 105	Next Scheduled EDR Contact: 08/08/2016
	Data Release Frequency: Varies

SLIC: Statewide SLIC Cases

The SLIC (Spills, Leaks, Investigations and Cleanup) program is designed to protect and restore water quality from spills, leaks, and similar discharges.

Date of Government Version: 03/14/2016	Source: State Water Resources Control Board
Date Data Arrived at EDR: 03/16/2016	Telephone: 866-480-1028
Date Made Active in Reports: 05/16/2016	Last EDR Contact: 03/16/2016
Number of Days to Update: 61	Next Scheduled EDR Contact: 06/27/2016
	Data Release Frequency: Varies

# GOVERNMENT RECORDS SEARCHED / DATA CURRENCY TRACKING

## SLIC REG 1: Active Toxic Site Investigations

The SLIC (Spills, Leaks, Investigations and Cleanup) program is designed to protect and restore water quality from spills, leaks, and similar discharges.

Date of Government Version: 04/03/2003  
Date Data Arrived at EDR: 04/07/2003  
Date Made Active in Reports: 04/25/2003  
Number of Days to Update: 18

Source: California Regional Water Quality Control Board, North Coast Region (1)  
Telephone: 707-576-2220  
Last EDR Contact: 08/01/2011  
Next Scheduled EDR Contact: 11/14/2011  
Data Release Frequency: No Update Planned

## SLIC REG 2: Spills, Leaks, Investigation & Cleanup Cost Recovery Listing

The SLIC (Spills, Leaks, Investigations and Cleanup) program is designed to protect and restore water quality from spills, leaks, and similar discharges.

Date of Government Version: 09/30/2004  
Date Data Arrived at EDR: 10/20/2004  
Date Made Active in Reports: 11/19/2004  
Number of Days to Update: 30

Source: Regional Water Quality Control Board San Francisco Bay Region (2)  
Telephone: 510-286-0457  
Last EDR Contact: 09/19/2011  
Next Scheduled EDR Contact: 01/02/2012  
Data Release Frequency: Quarterly

## SLIC REG 3: Spills, Leaks, Investigation & Cleanup Cost Recovery Listing

The SLIC (Spills, Leaks, Investigations and Cleanup) program is designed to protect and restore water quality from spills, leaks, and similar discharges.

Date of Government Version: 05/18/2006  
Date Data Arrived at EDR: 05/18/2006  
Date Made Active in Reports: 06/15/2006  
Number of Days to Update: 28

Source: California Regional Water Quality Control Board Central Coast Region (3)  
Telephone: 805-549-3147  
Last EDR Contact: 07/18/2011  
Next Scheduled EDR Contact: 10/31/2011  
Data Release Frequency: Semi-Annually

## SLIC REG 4: Spills, Leaks, Investigation & Cleanup Cost Recovery Listing

The SLIC (Spills, Leaks, Investigations and Cleanup) program is designed to protect and restore water quality from spills, leaks, and similar discharges.

Date of Government Version: 11/17/2004  
Date Data Arrived at EDR: 11/18/2004  
Date Made Active in Reports: 01/04/2005  
Number of Days to Update: 47

Source: Region Water Quality Control Board Los Angeles Region (4)  
Telephone: 213-576-6600  
Last EDR Contact: 07/01/2011  
Next Scheduled EDR Contact: 10/17/2011  
Data Release Frequency: Varies

## SLIC REG 5: Spills, Leaks, Investigation & Cleanup Cost Recovery Listing

The SLIC (Spills, Leaks, Investigations and Cleanup) program is designed to protect and restore water quality from spills, leaks, and similar discharges.

Date of Government Version: 04/01/2005  
Date Data Arrived at EDR: 04/05/2005  
Date Made Active in Reports: 04/21/2005  
Number of Days to Update: 16

Source: Regional Water Quality Control Board Central Valley Region (5)  
Telephone: 916-464-3291  
Last EDR Contact: 09/12/2011  
Next Scheduled EDR Contact: 12/26/2011  
Data Release Frequency: Semi-Annually

## SLIC REG 6V: Spills, Leaks, Investigation & Cleanup Cost Recovery Listing

The SLIC (Spills, Leaks, Investigations and Cleanup) program is designed to protect and restore water quality from spills, leaks, and similar discharges.

Date of Government Version: 05/24/2005  
Date Data Arrived at EDR: 05/25/2005  
Date Made Active in Reports: 06/16/2005  
Number of Days to Update: 22

Source: Regional Water Quality Control Board, Victorville Branch  
Telephone: 619-241-6583  
Last EDR Contact: 08/15/2011  
Next Scheduled EDR Contact: 11/28/2011  
Data Release Frequency: Semi-Annually

# GOVERNMENT RECORDS SEARCHED / DATA CURRENCY TRACKING

## SLIC REG 6L: SLIC Sites

The SLIC (Spills, Leaks, Investigations and Cleanup) program is designed to protect and restore water quality from spills, leaks, and similar discharges.

Date of Government Version: 09/07/2004  
Date Data Arrived at EDR: 09/07/2004  
Date Made Active in Reports: 10/12/2004  
Number of Days to Update: 35

Source: California Regional Water Quality Control Board, Lahontan Region  
Telephone: 530-542-5574  
Last EDR Contact: 08/15/2011  
Next Scheduled EDR Contact: 11/28/2011  
Data Release Frequency: No Update Planned

## SLIC REG 7: SLIC List

The SLIC (Spills, Leaks, Investigations and Cleanup) program is designed to protect and restore water quality from spills, leaks, and similar discharges.

Date of Government Version: 11/24/2004  
Date Data Arrived at EDR: 11/29/2004  
Date Made Active in Reports: 01/04/2005  
Number of Days to Update: 36

Source: California Regional Quality Control Board, Colorado River Basin Region  
Telephone: 760-346-7491  
Last EDR Contact: 08/01/2011  
Next Scheduled EDR Contact: 11/14/2011  
Data Release Frequency: No Update Planned

## SLIC REG 8: Spills, Leaks, Investigation & Cleanup Cost Recovery Listing

The SLIC (Spills, Leaks, Investigations and Cleanup) program is designed to protect and restore water quality from spills, leaks, and similar discharges.

Date of Government Version: 04/03/2008  
Date Data Arrived at EDR: 04/03/2008  
Date Made Active in Reports: 04/14/2008  
Number of Days to Update: 11

Source: California Region Water Quality Control Board Santa Ana Region (8)  
Telephone: 951-782-3298  
Last EDR Contact: 09/12/2011  
Next Scheduled EDR Contact: 12/26/2011  
Data Release Frequency: Semi-Annually

## SLIC REG 9: Spills, Leaks, Investigation & Cleanup Cost Recovery Listing

The SLIC (Spills, Leaks, Investigations and Cleanup) program is designed to protect and restore water quality from spills, leaks, and similar discharges.

Date of Government Version: 09/10/2007  
Date Data Arrived at EDR: 09/11/2007  
Date Made Active in Reports: 09/28/2007  
Number of Days to Update: 17

Source: California Regional Water Quality Control Board San Diego Region (9)  
Telephone: 858-467-2980  
Last EDR Contact: 08/08/2011  
Next Scheduled EDR Contact: 11/21/2011  
Data Release Frequency: Annually

## **State and tribal registered storage tank lists**

### FEMA UST: Underground Storage Tank Listing

A listing of all FEMA owned underground storage tanks.

Date of Government Version: 01/01/2010  
Date Data Arrived at EDR: 02/16/2010  
Date Made Active in Reports: 04/12/2010  
Number of Days to Update: 55

Source: FEMA  
Telephone: 202-646-5797  
Last EDR Contact: 04/11/2016  
Next Scheduled EDR Contact: 07/25/2016  
Data Release Frequency: Varies

### UST: Active UST Facilities

Active UST facilities gathered from the local regulatory agencies

Date of Government Version: 03/14/2016  
Date Data Arrived at EDR: 03/16/2016  
Date Made Active in Reports: 05/04/2016  
Number of Days to Update: 49

Source: SWRCB  
Telephone: 916-341-5851  
Last EDR Contact: 03/16/2016  
Next Scheduled EDR Contact: 06/27/2016  
Data Release Frequency: Semi-Annually

# GOVERNMENT RECORDS SEARCHED / DATA CURRENCY TRACKING

## AST: Aboveground Petroleum Storage Tank Facilities

A listing of aboveground storage tank petroleum storage tank locations.

Date of Government Version: 08/01/2009	Source: California Environmental Protection Agency
Date Data Arrived at EDR: 09/10/2009	Telephone: 916-327-5092
Date Made Active in Reports: 10/01/2009	Last EDR Contact: 03/11/2016
Number of Days to Update: 21	Next Scheduled EDR Contact: 07/11/2016
	Data Release Frequency: Quarterly

## INDIAN UST R7: Underground Storage Tanks on Indian Land

The Indian Underground Storage Tank (UST) database provides information about underground storage tanks on Indian land in EPA Region 7 (Iowa, Kansas, Missouri, Nebraska, and 9 Tribal Nations).

Date of Government Version: 09/23/2014	Source: EPA Region 7
Date Data Arrived at EDR: 11/25/2014	Telephone: 913-551-7003
Date Made Active in Reports: 01/29/2015	Last EDR Contact: 04/29/2016
Number of Days to Update: 65	Next Scheduled EDR Contact: 08/08/2016
	Data Release Frequency: Varies

## INDIAN UST R6: Underground Storage Tanks on Indian Land

The Indian Underground Storage Tank (UST) database provides information about underground storage tanks on Indian land in EPA Region 6 (Louisiana, Arkansas, Oklahoma, New Mexico, Texas and 65 Tribes).

Date of Government Version: 12/03/2015	Source: EPA Region 6
Date Data Arrived at EDR: 02/04/2016	Telephone: 214-665-7591
Date Made Active in Reports: 06/03/2016	Last EDR Contact: 04/29/2016
Number of Days to Update: 120	Next Scheduled EDR Contact: 08/08/2016
	Data Release Frequency: Semi-Annually

## INDIAN UST R5: Underground Storage Tanks on Indian Land

The Indian Underground Storage Tank (UST) database provides information about underground storage tanks on Indian land in EPA Region 5 (Michigan, Minnesota and Wisconsin and Tribal Nations).

Date of Government Version: 11/05/2015	Source: EPA Region 5
Date Data Arrived at EDR: 11/13/2015	Telephone: 312-886-6136
Date Made Active in Reports: 01/04/2016	Last EDR Contact: 04/27/2016
Number of Days to Update: 52	Next Scheduled EDR Contact: 08/08/2016
	Data Release Frequency: Varies

## INDIAN UST R1: Underground Storage Tanks on Indian Land

The Indian Underground Storage Tank (UST) database provides information about underground storage tanks on Indian land in EPA Region 1 (Connecticut, Maine, Massachusetts, New Hampshire, Rhode Island, Vermont and ten Tribal Nations).

Date of Government Version: 10/20/2015	Source: EPA, Region 1
Date Data Arrived at EDR: 10/29/2015	Telephone: 617-918-1313
Date Made Active in Reports: 01/04/2016	Last EDR Contact: 04/29/2016
Number of Days to Update: 67	Next Scheduled EDR Contact: 08/08/2016
	Data Release Frequency: Varies

## INDIAN UST R4: Underground Storage Tanks on Indian Land

The Indian Underground Storage Tank (UST) database provides information about underground storage tanks on Indian land in EPA Region 4 (Alabama, Florida, Georgia, Kentucky, Mississippi, North Carolina, South Carolina, Tennessee and Tribal Nations)

Date of Government Version: 02/05/2016	Source: EPA Region 4
Date Data Arrived at EDR: 04/29/2016	Telephone: 404-562-9424
Date Made Active in Reports: 06/03/2016	Last EDR Contact: 04/26/2016
Number of Days to Update: 35	Next Scheduled EDR Contact: 08/08/2016
	Data Release Frequency: Semi-Annually

# GOVERNMENT RECORDS SEARCHED / DATA CURRENCY TRACKING

## INDIAN UST R10: Underground Storage Tanks on Indian Land

The Indian Underground Storage Tank (UST) database provides information about underground storage tanks on Indian land in EPA Region 10 (Alaska, Idaho, Oregon, Washington, and Tribal Nations).

Date of Government Version: 01/07/2016	Source: EPA Region 10
Date Data Arrived at EDR: 01/08/2016	Telephone: 206-553-2857
Date Made Active in Reports: 02/18/2016	Last EDR Contact: 04/29/2016
Number of Days to Update: 41	Next Scheduled EDR Contact: 08/08/2016
	Data Release Frequency: Quarterly

## INDIAN UST R9: Underground Storage Tanks on Indian Land

The Indian Underground Storage Tank (UST) database provides information about underground storage tanks on Indian land in EPA Region 9 (Arizona, California, Hawaii, Nevada, the Pacific Islands, and Tribal Nations).

Date of Government Version: 02/25/2016	Source: EPA Region 9
Date Data Arrived at EDR: 04/27/2016	Telephone: 415-972-3368
Date Made Active in Reports: 06/03/2016	Last EDR Contact: 04/27/2016
Number of Days to Update: 37	Next Scheduled EDR Contact: 08/08/2016
	Data Release Frequency: Quarterly

## INDIAN UST R8: Underground Storage Tanks on Indian Land

The Indian Underground Storage Tank (UST) database provides information about underground storage tanks on Indian land in EPA Region 8 (Colorado, Montana, North Dakota, South Dakota, Utah, Wyoming and 27 Tribal Nations).

Date of Government Version: 01/26/2016	Source: EPA Region 8
Date Data Arrived at EDR: 02/05/2016	Telephone: 303-312-6137
Date Made Active in Reports: 06/03/2016	Last EDR Contact: 04/29/2016
Number of Days to Update: 119	Next Scheduled EDR Contact: 08/08/2016
	Data Release Frequency: Quarterly

## **State and tribal voluntary cleanup sites**

### VCP: Voluntary Cleanup Program Properties

Contains low threat level properties with either confirmed or unconfirmed releases and the project proponents have request that DTSC oversee investigation and/or cleanup activities and have agreed to provide coverage for DTSC's costs.

Date of Government Version: 02/01/2016	Source: Department of Toxic Substances Control
Date Data Arrived at EDR: 02/03/2016	Telephone: 916-323-3400
Date Made Active in Reports: 03/22/2016	Last EDR Contact: 05/04/2016
Number of Days to Update: 48	Next Scheduled EDR Contact: 08/15/2016
	Data Release Frequency: Quarterly

### INDIAN VCP R1: Voluntary Cleanup Priority Listing

A listing of voluntary cleanup priority sites located on Indian Land located in Region 1.

Date of Government Version: 07/27/2015	Source: EPA, Region 1
Date Data Arrived at EDR: 09/29/2015	Telephone: 617-918-1102
Date Made Active in Reports: 02/18/2016	Last EDR Contact: 04/01/2016
Number of Days to Update: 142	Next Scheduled EDR Contact: 07/11/2016
	Data Release Frequency: Varies

### INDIAN VCP R7: Voluntary Cleanup Priority Listing

A listing of voluntary cleanup priority sites located on Indian Land located in Region 7.

Date of Government Version: 03/20/2008	Source: EPA, Region 7
Date Data Arrived at EDR: 04/22/2008	Telephone: 913-551-7365
Date Made Active in Reports: 05/19/2008	Last EDR Contact: 04/20/2009
Number of Days to Update: 27	Next Scheduled EDR Contact: 07/20/2009
	Data Release Frequency: Varies



# GOVERNMENT RECORDS SEARCHED / DATA CURRENCY TRACKING

## ***State and tribal Brownfields sites***

### **BROWNFIELDS: Considered Brownfields Sites Listing**

A listing of sites the SWRCB considers to be Brownfields since these are sites have come to them through the MOA Process.

Date of Government Version: 02/29/2016  
Date Data Arrived at EDR: 03/07/2016  
Date Made Active in Reports: 05/04/2016  
Number of Days to Update: 58

Source: State Water Resources Control Board  
Telephone: 916-323-7905  
Last EDR Contact: 06/02/2016  
Next Scheduled EDR Contact: 09/19/2016  
Data Release Frequency: Varies

## **ADDITIONAL ENVIRONMENTAL RECORDS**

### ***Local Brownfield lists***

#### **US BROWNFIELDS: A Listing of Brownfields Sites**

Brownfields are real property, the expansion, redevelopment, or reuse of which may be complicated by the presence or potential presence of a hazardous substance, pollutant, or contaminant. Cleaning up and reinvesting in these properties takes development pressures off of undeveloped, open land, and both improves and protects the environment. Assessment, Cleanup and Redevelopment Exchange System (ACRES) stores information reported by EPA Brownfields grant recipients on brownfields properties assessed or cleaned up with grant funding as well as information on Targeted Brownfields Assessments performed by EPA Regions. A listing of ACRES Brownfield sites is obtained from Cleanups in My Community. Cleanups in My Community provides information on Brownfields properties for which information is reported back to EPA, as well as areas served by Brownfields grant programs.

Date of Government Version: 12/22/2015  
Date Data Arrived at EDR: 12/23/2015  
Date Made Active in Reports: 02/18/2016  
Number of Days to Update: 57

Source: Environmental Protection Agency  
Telephone: 202-566-2777  
Last EDR Contact: 03/22/2016  
Next Scheduled EDR Contact: 07/04/2016  
Data Release Frequency: Semi-Annually

### ***Local Lists of Landfill / Solid Waste Disposal Sites***

#### **WMUDS/SWAT: Waste Management Unit Database**

Waste Management Unit Database System. WMUDS is used by the State Water Resources Control Board staff and the Regional Water Quality Control Boards for program tracking and inventory of waste management units. WMUDS is composed of the following databases: Facility Information, Scheduled Inspections Information, Waste Management Unit Information, SWAT Program Information, SWAT Report Summary Information, SWAT Report Summary Data, Chapter 15 (formerly Subchapter 15) Information, Chapter 15 Monitoring Parameters, TPCA Program Information, RCRA Program Information, Closure Information, and Interested Parties Information.

Date of Government Version: 04/01/2000  
Date Data Arrived at EDR: 04/10/2000  
Date Made Active in Reports: 05/10/2000  
Number of Days to Update: 30

Source: State Water Resources Control Board  
Telephone: 916-227-4448  
Last EDR Contact: 05/06/2016  
Next Scheduled EDR Contact: 08/22/2016  
Data Release Frequency: No Update Planned

#### **SWRCY: Recycler Database**

A listing of recycling facilities in California.

Date of Government Version: 03/15/2016  
Date Data Arrived at EDR: 03/16/2016  
Date Made Active in Reports: 05/09/2016  
Number of Days to Update: 54

Source: Department of Conservation  
Telephone: 916-323-3836  
Last EDR Contact: 03/16/2016  
Next Scheduled EDR Contact: 06/27/2016  
Data Release Frequency: Quarterly

#### **HAULERS: Registered Waste Tire Haulers Listing**

A listing of registered waste tire haulers.

# GOVERNMENT RECORDS SEARCHED / DATA CURRENCY TRACKING

Date of Government Version: 04/07/2016  
Date Data Arrived at EDR: 04/12/2016  
Date Made Active in Reports: 06/01/2016  
Number of Days to Update: 50

Source: Integrated Waste Management Board  
Telephone: 916-341-6422  
Last EDR Contact: 05/13/2016  
Next Scheduled EDR Contact: 08/22/2016  
Data Release Frequency: Varies

## INDIAN ODI: Report on the Status of Open Dumps on Indian Lands

Location of open dumps on Indian land.

Date of Government Version: 12/31/1998  
Date Data Arrived at EDR: 12/03/2007  
Date Made Active in Reports: 01/24/2008  
Number of Days to Update: 52

Source: Environmental Protection Agency  
Telephone: 703-308-8245  
Last EDR Contact: 04/27/2016  
Next Scheduled EDR Contact: 08/15/2016  
Data Release Frequency: Varies

## DEBRIS REGION 9: Torres Martinez Reservation Illegal Dump Site Locations

A listing of illegal dump sites location on the Torres Martinez Indian Reservation located in eastern Riverside County and northern Imperial County, California.

Date of Government Version: 01/12/2009  
Date Data Arrived at EDR: 05/07/2009  
Date Made Active in Reports: 09/21/2009  
Number of Days to Update: 137

Source: EPA, Region 9  
Telephone: 415-947-4219  
Last EDR Contact: 04/21/2016  
Next Scheduled EDR Contact: 08/08/2016  
Data Release Frequency: No Update Planned

## ODI: Open Dump Inventory

An open dump is defined as a disposal facility that does not comply with one or more of the Part 257 or Part 258 Subtitle D Criteria.

Date of Government Version: 06/30/1985  
Date Data Arrived at EDR: 08/09/2004  
Date Made Active in Reports: 09/17/2004  
Number of Days to Update: 39

Source: Environmental Protection Agency  
Telephone: 800-424-9346  
Last EDR Contact: 06/09/2004  
Next Scheduled EDR Contact: N/A  
Data Release Frequency: No Update Planned

## **Local Lists of Hazardous waste / Contaminated Sites**

### US HIST CDL: National Clandestine Laboratory Register

A listing of clandestine drug lab locations that have been removed from the DEAs National Clandestine Laboratory Register.

Date of Government Version: 02/18/2016  
Date Data Arrived at EDR: 03/07/2016  
Date Made Active in Reports: 06/03/2016  
Number of Days to Update: 88

Source: Drug Enforcement Administration  
Telephone: 202-307-1000  
Last EDR Contact: 03/01/2016  
Next Scheduled EDR Contact: 06/13/2016  
Data Release Frequency: No Update Planned

### HIST CAL-SITES: Calsites Database

The Calsites database contains potential or confirmed hazardous substance release properties. In 1996, California EPA reevaluated and significantly reduced the number of sites in the Calsites database. No longer updated by the state agency. It has been replaced by ENVIROSTOR.

Date of Government Version: 08/08/2005  
Date Data Arrived at EDR: 08/03/2006  
Date Made Active in Reports: 08/24/2006  
Number of Days to Update: 21

Source: Department of Toxic Substance Control  
Telephone: 916-323-3400  
Last EDR Contact: 02/23/2009  
Next Scheduled EDR Contact: 05/25/2009  
Data Release Frequency: No Update Planned

### SCH: School Property Evaluation Program

This category contains proposed and existing school sites that are being evaluated by DTSC for possible hazardous materials contamination. In some cases, these properties may be listed in the CalSites category depending on the level of threat to public health and safety or the environment they pose.

# GOVERNMENT RECORDS SEARCHED / DATA CURRENCY TRACKING

Date of Government Version: 02/01/2016  
Date Data Arrived at EDR: 02/03/2016  
Date Made Active in Reports: 03/22/2016  
Number of Days to Update: 48

Source: Department of Toxic Substances Control  
Telephone: 916-323-3400  
Last EDR Contact: 05/04/2016  
Next Scheduled EDR Contact: 08/15/2016  
Data Release Frequency: Quarterly

## CDL: Clandestine Drug Labs

A listing of drug lab locations. Listing of a location in this database does not indicate that any illegal drug lab materials were or were not present there, and does not constitute a determination that the location either requires or does not require additional cleanup work.

Date of Government Version: 09/30/2015  
Date Data Arrived at EDR: 01/19/2016  
Date Made Active in Reports: 03/22/2016  
Number of Days to Update: 63

Source: Department of Toxic Substances Control  
Telephone: 916-255-6504  
Last EDR Contact: 04/21/2016  
Next Scheduled EDR Contact: 07/25/2016  
Data Release Frequency: Varies

## TOXIC PITS: Toxic Pits Cleanup Act Sites

Toxic PITS Cleanup Act Sites. TOXIC PITS identifies sites suspected of containing hazardous substances where cleanup has not yet been completed.

Date of Government Version: 07/01/1995  
Date Data Arrived at EDR: 08/30/1995  
Date Made Active in Reports: 09/26/1995  
Number of Days to Update: 27

Source: State Water Resources Control Board  
Telephone: 916-227-4364  
Last EDR Contact: 01/26/2009  
Next Scheduled EDR Contact: 04/27/2009  
Data Release Frequency: No Update Planned

## US CDL: Clandestine Drug Labs

A listing of clandestine drug lab locations. The U.S. Department of Justice ("the Department") provides this web site as a public service. It contains addresses of some locations where law enforcement agencies reported they found chemicals or other items that indicated the presence of either clandestine drug laboratories or dumpsites. In most cases, the source of the entries is not the Department, and the Department has not verified the entry and does not guarantee its accuracy. Members of the public must verify the accuracy of all entries by, for example, contacting local law enforcement and local health departments.

Date of Government Version: 02/18/2016  
Date Data Arrived at EDR: 03/07/2016  
Date Made Active in Reports: 06/03/2016  
Number of Days to Update: 88

Source: Drug Enforcement Administration  
Telephone: 202-307-1000  
Last EDR Contact: 05/31/2016  
Next Scheduled EDR Contact: 09/12/2016  
Data Release Frequency: Quarterly

## **Local Lists of Registered Storage Tanks**

### SWEEPS UST: SWEEPS UST Listing

Statewide Environmental Evaluation and Planning System. This underground storage tank listing was updated and maintained by a company contacted by the SWRCB in the early 1990's. The listing is no longer updated or maintained. The local agency is the contact for more information on a site on the SWEEPS list.

Date of Government Version: 06/01/1994  
Date Data Arrived at EDR: 07/07/2005  
Date Made Active in Reports: 08/11/2005  
Number of Days to Update: 35

Source: State Water Resources Control Board  
Telephone: N/A  
Last EDR Contact: 06/03/2005  
Next Scheduled EDR Contact: N/A  
Data Release Frequency: No Update Planned

### UST MENDOCINO: Mendocino County UST Database

A listing of underground storage tank locations in Mendocino County.

Date of Government Version: 11/25/2015  
Date Data Arrived at EDR: 12/01/2015  
Date Made Active in Reports: 12/17/2015  
Number of Days to Update: 16

Source: Department of Public Health  
Telephone: 707-463-4466  
Last EDR Contact: 06/01/2016  
Next Scheduled EDR Contact: 09/12/2016  
Data Release Frequency: Annually

# GOVERNMENT RECORDS SEARCHED / DATA CURRENCY TRACKING

## HIST UST: Hazardous Substance Storage Container Database

The Hazardous Substance Storage Container Database is a historical listing of UST sites. Refer to local/county source for current data.

Date of Government Version: 10/15/1990	Source: State Water Resources Control Board
Date Data Arrived at EDR: 01/25/1991	Telephone: 916-341-5851
Date Made Active in Reports: 02/12/1991	Last EDR Contact: 07/26/2001
Number of Days to Update: 18	Next Scheduled EDR Contact: N/A
	Data Release Frequency: No Update Planned

## CA FID UST: Facility Inventory Database

The Facility Inventory Database (FID) contains a historical listing of active and inactive underground storage tank locations from the State Water Resource Control Board. Refer to local/county source for current data.

Date of Government Version: 10/31/1994	Source: California Environmental Protection Agency
Date Data Arrived at EDR: 09/05/1995	Telephone: 916-341-5851
Date Made Active in Reports: 09/29/1995	Last EDR Contact: 12/28/1998
Number of Days to Update: 24	Next Scheduled EDR Contact: N/A
	Data Release Frequency: No Update Planned

## **Local Land Records**

### LIENS: Environmental Liens Listing

A listing of property locations with environmental liens for California where DTSC is a lien holder.

Date of Government Version: 03/08/2016	Source: Department of Toxic Substances Control
Date Data Arrived at EDR: 03/11/2016	Telephone: 916-323-3400
Date Made Active in Reports: 05/04/2016	Last EDR Contact: 06/02/2016
Number of Days to Update: 54	Next Scheduled EDR Contact: 09/19/2016
	Data Release Frequency: Varies

### LIENS 2: CERCLA Lien Information

A Federal CERCLA ('Superfund') lien can exist by operation of law at any site or property at which EPA has spent Superfund monies. These monies are spent to investigate and address releases and threatened releases of contamination. CERCLIS provides information as to the identity of these sites and properties.

Date of Government Version: 02/18/2014	Source: Environmental Protection Agency
Date Data Arrived at EDR: 03/18/2014	Telephone: 202-564-6023
Date Made Active in Reports: 04/24/2014	Last EDR Contact: 04/26/2016
Number of Days to Update: 37	Next Scheduled EDR Contact: 08/08/2016
	Data Release Frequency: Varies

### DEED: Deed Restriction Listing

Site Mitigation and Brownfields Reuse Program Facility Sites with Deed Restrictions & Hazardous Waste Management Program Facility Sites with Deed / Land Use Restriction. The DTSC Site Mitigation and Brownfields Reuse Program (SMBRP) list includes sites cleaned up under the program's oversight and generally does not include current or former hazardous waste facilities that required a hazardous waste facility permit. The list represents deed restrictions that are active. Some sites have multiple deed restrictions. The DTSC Hazardous Waste Management Program (HWMP) has developed a list of current or former hazardous waste facilities that have a recorded land use restriction at the local county recorder's office. The land use restrictions on this list were required by the DTSC HWMP as a result of the presence of hazardous substances that remain on site after the facility (or part of the facility) has been closed or cleaned up. The types of land use restriction include deed notice, deed restriction, or a land use restriction that binds current and future owners.

Date of Government Version: 03/07/2016	Source: DTSC and SWRCB
Date Data Arrived at EDR: 03/08/2016	Telephone: 916-323-3400
Date Made Active in Reports: 05/04/2016	Last EDR Contact: 06/07/2016
Number of Days to Update: 57	Next Scheduled EDR Contact: 09/19/2016
	Data Release Frequency: Semi-Annually

## **Records of Emergency Release Reports**

# GOVERNMENT RECORDS SEARCHED / DATA CURRENCY TRACKING

## HMIRS: Hazardous Materials Information Reporting System

Hazardous Materials Incident Report System. HMIRS contains hazardous material spill incidents reported to DOT.

Date of Government Version: 06/24/2015	Source: U.S. Department of Transportation
Date Data Arrived at EDR: 06/26/2015	Telephone: 202-366-4555
Date Made Active in Reports: 09/02/2015	Last EDR Contact: 03/30/2016
Number of Days to Update: 68	Next Scheduled EDR Contact: 07/11/2016
	Data Release Frequency: Annually

## CHMIRS: California Hazardous Material Incident Report System

California Hazardous Material Incident Reporting System. CHMIRS contains information on reported hazardous material incidents (accidental releases or spills).

Date of Government Version: 12/16/2015	Source: Office of Emergency Services
Date Data Arrived at EDR: 01/27/2016	Telephone: 916-845-8400
Date Made Active in Reports: 03/22/2016	Last EDR Contact: 04/27/2016
Number of Days to Update: 55	Next Scheduled EDR Contact: 08/08/2016
	Data Release Frequency: Varies

## LDS: Land Disposal Sites Listing

The Land Disposal program regulates of waste discharge to land for treatment, storage and disposal in waste management units.

Date of Government Version: 03/14/2016	Source: State Water Quality Control Board
Date Data Arrived at EDR: 03/16/2016	Telephone: 866-480-1028
Date Made Active in Reports: 05/16/2016	Last EDR Contact: 03/16/2016
Number of Days to Update: 61	Next Scheduled EDR Contact: 06/27/2016
	Data Release Frequency: Quarterly

## MCS: Military Cleanup Sites Listing

The State Water Resources Control Board and nine Regional Water Quality Control Boards partner with the Department of Defense (DoD) through the Defense and State Memorandum of Agreement (DSMOA) to oversee the investigation and remediation of water quality issues at military facilities.

Date of Government Version: 03/14/2016	Source: State Water Resources Control Board
Date Data Arrived at EDR: 03/16/2016	Telephone: 866-480-1028
Date Made Active in Reports: 05/16/2016	Last EDR Contact: 03/16/2016
Number of Days to Update: 61	Next Scheduled EDR Contact: 06/27/2016
	Data Release Frequency: Quarterly

## SPILLS 90: SPILLS90 data from FirstSearch

Spills 90 includes those spill and release records available exclusively from FirstSearch databases. Typically, they may include chemical, oil and/or hazardous substance spills recorded after 1990. Duplicate records that are already included in EDR incident and release records are not included in Spills 90.

Date of Government Version: 06/06/2012	Source: FirstSearch
Date Data Arrived at EDR: 01/03/2013	Telephone: N/A
Date Made Active in Reports: 02/22/2013	Last EDR Contact: 01/03/2013
Number of Days to Update: 50	Next Scheduled EDR Contact: N/A
	Data Release Frequency: No Update Planned

## **Other Ascertainable Records**

### RCRA NonGen / NLR: RCRA - Non Generators / No Longer Regulated

RCRAInfo is EPA's comprehensive information system, providing access to data supporting the Resource Conservation and Recovery Act (RCRA) of 1976 and the Hazardous and Solid Waste Amendments (HSWA) of 1984. The database includes selective information on sites which generate, transport, store, treat and/or dispose of hazardous waste as defined by the Resource Conservation and Recovery Act (RCRA). Non-Generators do not presently generate hazardous waste.

# GOVERNMENT RECORDS SEARCHED / DATA CURRENCY TRACKING

Date of Government Version: 12/09/2015  
Date Data Arrived at EDR: 03/02/2016  
Date Made Active in Reports: 04/05/2016  
Number of Days to Update: 34

Source: Environmental Protection Agency  
Telephone: (415) 495-8895  
Last EDR Contact: 03/30/2016  
Next Scheduled EDR Contact: 07/11/2016  
Data Release Frequency: Varies

## FUDS: Formerly Used Defense Sites

The listing includes locations of Formerly Used Defense Sites properties where the US Army Corps of Engineers is actively working or will take necessary cleanup actions.

Date of Government Version: 01/31/2015  
Date Data Arrived at EDR: 07/08/2015  
Date Made Active in Reports: 10/13/2015  
Number of Days to Update: 97

Source: U.S. Army Corps of Engineers  
Telephone: 202-528-4285  
Last EDR Contact: 03/11/2016  
Next Scheduled EDR Contact: 06/20/2016  
Data Release Frequency: Varies

## DOD: Department of Defense Sites

This data set consists of federally owned or administered lands, administered by the Department of Defense, that have any area equal to or greater than 640 acres of the United States, Puerto Rico, and the U.S. Virgin Islands.

Date of Government Version: 12/31/2005  
Date Data Arrived at EDR: 11/10/2006  
Date Made Active in Reports: 01/11/2007  
Number of Days to Update: 62

Source: USGS  
Telephone: 888-275-8747  
Last EDR Contact: 04/15/2016  
Next Scheduled EDR Contact: 07/25/2016  
Data Release Frequency: Semi-Annually

## FEDLAND: Federal and Indian Lands

Federally and Indian administrated lands of the United States. Lands included are administrated by: Army Corps of Engineers, Bureau of Reclamation, National Wild and Scenic River, National Wildlife Refuge, Public Domain Land, Wilderness, Wilderness Study Area, Wildlife Management Area, Bureau of Indian Affairs, Bureau of Land Management, Department of Justice, Forest Service, Fish and Wildlife Service, National Park Service.

Date of Government Version: 12/31/2005  
Date Data Arrived at EDR: 02/06/2006  
Date Made Active in Reports: 01/11/2007  
Number of Days to Update: 339

Source: U.S. Geological Survey  
Telephone: 888-275-8747  
Last EDR Contact: 04/15/2016  
Next Scheduled EDR Contact: 07/25/2016  
Data Release Frequency: N/A

## SCRD DRYCLEANERS: State Coalition for Remediation of Drycleaners Listing

The State Coalition for Remediation of Drycleaners was established in 1998, with support from the U.S. EPA Office of Superfund Remediation and Technology Innovation. It is comprised of representatives of states with established drycleaner remediation programs. Currently the member states are Alabama, Connecticut, Florida, Illinois, Kansas, Minnesota, Missouri, North Carolina, Oregon, South Carolina, Tennessee, Texas, and Wisconsin.

Date of Government Version: 03/07/2011  
Date Data Arrived at EDR: 03/09/2011  
Date Made Active in Reports: 05/02/2011  
Number of Days to Update: 54

Source: Environmental Protection Agency  
Telephone: 615-532-8599  
Last EDR Contact: 05/20/2016  
Next Scheduled EDR Contact: 08/29/2016  
Data Release Frequency: Varies

## US FIN ASSUR: Financial Assurance Information

All owners and operators of facilities that treat, store, or dispose of hazardous waste are required to provide proof that they will have sufficient funds to pay for the clean up, closure, and post-closure care of their facilities.

Date of Government Version: 09/01/2015  
Date Data Arrived at EDR: 09/03/2015  
Date Made Active in Reports: 11/03/2015  
Number of Days to Update: 61

Source: Environmental Protection Agency  
Telephone: 202-566-1917  
Last EDR Contact: 05/18/2016  
Next Scheduled EDR Contact: 08/29/2016  
Data Release Frequency: Quarterly

## GOVERNMENT RECORDS SEARCHED / DATA CURRENCY TRACKING

### EPA WATCH LIST: EPA WATCH LIST

EPA maintains a "Watch List" to facilitate dialogue between EPA, state and local environmental agencies on enforcement matters relating to facilities with alleged violations identified as either significant or high priority. Being on the Watch List does not mean that the facility has actually violated the law only that an investigation by EPA or a state or local environmental agency has led those organizations to allege that an unproven violation has in fact occurred. Being on the Watch List does not represent a higher level of concern regarding the alleged violations that were detected, but instead indicates cases requiring additional dialogue between EPA, state and local agencies - primarily because of the length of time the alleged violation has gone unaddressed or unresolved.

Date of Government Version: 08/30/2013	Source: Environmental Protection Agency
Date Data Arrived at EDR: 03/21/2014	Telephone: 617-520-3000
Date Made Active in Reports: 06/17/2014	Last EDR Contact: 05/09/2016
Number of Days to Update: 88	Next Scheduled EDR Contact: 08/22/2016
	Data Release Frequency: Quarterly

### 2020 COR ACTION: 2020 Corrective Action Program List

The EPA has set ambitious goals for the RCRA Corrective Action program by creating the 2020 Corrective Action Universe. This RCRA cleanup baseline includes facilities expected to need corrective action. The 2020 universe contains a wide variety of sites. Some properties are heavily contaminated while others were contaminated but have since been cleaned up. Still others have not been fully investigated yet, and may require little or no remediation. Inclusion in the 2020 Universe does not necessarily imply failure on the part of a facility to meet its RCRA obligations.

Date of Government Version: 04/22/2013	Source: Environmental Protection Agency
Date Data Arrived at EDR: 03/03/2015	Telephone: 703-308-4044
Date Made Active in Reports: 03/09/2015	Last EDR Contact: 05/12/2016
Number of Days to Update: 6	Next Scheduled EDR Contact: 08/22/2016
	Data Release Frequency: Varies

### TSCA: Toxic Substances Control Act

Toxic Substances Control Act. TSCA identifies manufacturers and importers of chemical substances included on the TSCA Chemical Substance Inventory list. It includes data on the production volume of these substances by plant site.

Date of Government Version: 12/31/2012	Source: EPA
Date Data Arrived at EDR: 01/15/2015	Telephone: 202-260-5521
Date Made Active in Reports: 01/29/2015	Last EDR Contact: 03/24/2016
Number of Days to Update: 14	Next Scheduled EDR Contact: 07/04/2016
	Data Release Frequency: Every 4 Years

### TRIS: Toxic Chemical Release Inventory System

Toxic Release Inventory System. TRIS identifies facilities which release toxic chemicals to the air, water and land in reportable quantities under SARA Title III Section 313.

Date of Government Version: 12/31/2014	Source: EPA
Date Data Arrived at EDR: 11/24/2015	Telephone: 202-566-0250
Date Made Active in Reports: 04/05/2016	Last EDR Contact: 05/24/2016
Number of Days to Update: 133	Next Scheduled EDR Contact: 09/05/2016
	Data Release Frequency: Annually

### SSTS: Section 7 Tracking Systems

Section 7 of the Federal Insecticide, Fungicide and Rodenticide Act, as amended (92 Stat. 829) requires all registered pesticide-producing establishments to submit a report to the Environmental Protection Agency by March 1st each year. Each establishment must report the types and amounts of pesticides, active ingredients and devices being produced, and those having been produced and sold or distributed in the past year.

Date of Government Version: 12/31/2009	Source: EPA
Date Data Arrived at EDR: 12/10/2010	Telephone: 202-564-4203
Date Made Active in Reports: 02/25/2011	Last EDR Contact: 04/25/2016
Number of Days to Update: 77	Next Scheduled EDR Contact: 08/08/2016
	Data Release Frequency: Annually

# GOVERNMENT RECORDS SEARCHED / DATA CURRENCY TRACKING

## ROD: Records Of Decision

Record of Decision. ROD documents mandate a permanent remedy at an NPL (Superfund) site containing technical and health information to aid in the cleanup.

Date of Government Version: 11/25/2013	Source: EPA
Date Data Arrived at EDR: 12/12/2013	Telephone: 703-416-0223
Date Made Active in Reports: 02/24/2014	Last EDR Contact: 06/07/2016
Number of Days to Update: 74	Next Scheduled EDR Contact: 09/19/2016
	Data Release Frequency: Annually

## RMP: Risk Management Plans

When Congress passed the Clean Air Act Amendments of 1990, it required EPA to publish regulations and guidance for chemical accident prevention at facilities using extremely hazardous substances. The Risk Management Program Rule (RMP Rule) was written to implement Section 112(r) of these amendments. The rule, which built upon existing industry codes and standards, requires companies of all sizes that use certain flammable and toxic substances to develop a Risk Management Program, which includes a(n): Hazard assessment that details the potential effects of an accidental release, an accident history of the last five years, and an evaluation of worst-case and alternative accidental releases; Prevention program that includes safety precautions and maintenance, monitoring, and employee training measures; and Emergency response program that spells out emergency health care, employee training measures and procedures for informing the public and response agencies (e.g the fire department) should an accident occur.

Date of Government Version: 08/01/2015	Source: Environmental Protection Agency
Date Data Arrived at EDR: 08/26/2015	Telephone: 202-564-8600
Date Made Active in Reports: 11/03/2015	Last EDR Contact: 04/25/2016
Number of Days to Update: 69	Next Scheduled EDR Contact: 08/08/2016
	Data Release Frequency: Varies

## RAATS: RCRA Administrative Action Tracking System

RCRA Administration Action Tracking System. RAATS contains records based on enforcement actions issued under RCRA pertaining to major violators and includes administrative and civil actions brought by the EPA. For administration actions after September 30, 1995, data entry in the RAATS database was discontinued. EPA will retain a copy of the database for historical records. It was necessary to terminate RAATS because a decrease in agency resources made it impossible to continue to update the information contained in the database.

Date of Government Version: 04/17/1995	Source: EPA
Date Data Arrived at EDR: 07/03/1995	Telephone: 202-564-4104
Date Made Active in Reports: 08/07/1995	Last EDR Contact: 06/02/2008
Number of Days to Update: 35	Next Scheduled EDR Contact: 09/01/2008
	Data Release Frequency: No Update Planned

## PRP: Potentially Responsible Parties

A listing of verified Potentially Responsible Parties

Date of Government Version: 10/25/2013	Source: EPA
Date Data Arrived at EDR: 10/17/2014	Telephone: 202-564-6023
Date Made Active in Reports: 10/20/2014	Last EDR Contact: 05/12/2016
Number of Days to Update: 3	Next Scheduled EDR Contact: 08/22/2016
	Data Release Frequency: Quarterly

## PADS: PCB Activity Database System

PCB Activity Database. PADS Identifies generators, transporters, commercial storers and/or brokers and disposers of PCB's who are required to notify the EPA of such activities.

Date of Government Version: 07/01/2014	Source: EPA
Date Data Arrived at EDR: 10/15/2014	Telephone: 202-566-0500
Date Made Active in Reports: 11/17/2014	Last EDR Contact: 04/12/2016
Number of Days to Update: 33	Next Scheduled EDR Contact: 07/25/2016
	Data Release Frequency: Annually



# GOVERNMENT RECORDS SEARCHED / DATA CURRENCY TRACKING

## ICIS: Integrated Compliance Information System

The Integrated Compliance Information System (ICIS) supports the information needs of the national enforcement and compliance program as well as the unique needs of the National Pollutant Discharge Elimination System (NPDES) program.

Date of Government Version: 01/23/2015	Source: Environmental Protection Agency
Date Data Arrived at EDR: 02/06/2015	Telephone: 202-564-5088
Date Made Active in Reports: 03/09/2015	Last EDR Contact: 04/08/2016
Number of Days to Update: 31	Next Scheduled EDR Contact: 07/25/2016
	Data Release Frequency: Quarterly

**FTTS: FIFRA/ TSCA Tracking System - FIFRA (Federal Insecticide, Fungicide, & Rodenticide Act)/TSCA (Toxic Substances Control Act)**  
FTTS tracks administrative cases and pesticide enforcement actions and compliance activities related to FIFRA, TSCA and EPCRA (Emergency Planning and Community Right-to-Know Act). To maintain currency, EDR contacts the Agency on a quarterly basis.

Date of Government Version: 04/09/2009	Source: EPA/Office of Prevention, Pesticides and Toxic Substances
Date Data Arrived at EDR: 04/16/2009	Telephone: 202-566-1667
Date Made Active in Reports: 05/11/2009	Last EDR Contact: 05/20/2016
Number of Days to Update: 25	Next Scheduled EDR Contact: 09/05/2016
	Data Release Frequency: Quarterly

**FTTS INSP: FIFRA/ TSCA Tracking System - FIFRA (Federal Insecticide, Fungicide, & Rodenticide Act)/TSCA (Toxic Substances Control Act)**  
A listing of FIFRA/TSCA Tracking System (FTTS) inspections and enforcements.

Date of Government Version: 04/09/2009	Source: EPA
Date Data Arrived at EDR: 04/16/2009	Telephone: 202-566-1667
Date Made Active in Reports: 05/11/2009	Last EDR Contact: 05/20/2016
Number of Days to Update: 25	Next Scheduled EDR Contact: 09/05/2016
	Data Release Frequency: Quarterly

## MLTS: Material Licensing Tracking System

MLTS is maintained by the Nuclear Regulatory Commission and contains a list of approximately 8,100 sites which possess or use radioactive materials and which are subject to NRC licensing requirements. To maintain currency, EDR contacts the Agency on a quarterly basis.

Date of Government Version: 03/07/2016	Source: Nuclear Regulatory Commission
Date Data Arrived at EDR: 03/18/2016	Telephone: 301-415-7169
Date Made Active in Reports: 04/15/2016	Last EDR Contact: 05/06/2016
Number of Days to Update: 28	Next Scheduled EDR Contact: 08/22/2016
	Data Release Frequency: Quarterly

## COAL ASH DOE: Steam-Electric Plant Operation Data

A listing of power plants that store ash in surface ponds.

Date of Government Version: 12/31/2005	Source: Department of Energy
Date Data Arrived at EDR: 08/07/2009	Telephone: 202-586-8719
Date Made Active in Reports: 10/22/2009	Last EDR Contact: 04/15/2016
Number of Days to Update: 76	Next Scheduled EDR Contact: 07/25/2016
	Data Release Frequency: Varies

## COAL ASH EPA: Coal Combustion Residues Surface Impoundments List

A listing of coal combustion residues surface impoundments with high hazard potential ratings.

Date of Government Version: 07/01/2014	Source: Environmental Protection Agency
Date Data Arrived at EDR: 09/10/2014	Telephone: N/A
Date Made Active in Reports: 10/20/2014	Last EDR Contact: 03/11/2016
Number of Days to Update: 40	Next Scheduled EDR Contact: 06/20/2016
	Data Release Frequency: Varies

# GOVERNMENT RECORDS SEARCHED / DATA CURRENCY TRACKING

## PCB TRANSFORMER: PCB Transformer Registration Database

The database of PCB transformer registrations that includes all PCB registration submittals.

Date of Government Version: 02/01/2011	Source: Environmental Protection Agency
Date Data Arrived at EDR: 10/19/2011	Telephone: 202-566-0517
Date Made Active in Reports: 01/10/2012	Last EDR Contact: 04/26/2016
Number of Days to Update: 83	Next Scheduled EDR Contact: 08/08/2016
	Data Release Frequency: Varies

## RADINFO: Radiation Information Database

The Radiation Information Database (RADINFO) contains information about facilities that are regulated by U.S. Environmental Protection Agency (EPA) regulations for radiation and radioactivity.

Date of Government Version: 07/07/2015	Source: Environmental Protection Agency
Date Data Arrived at EDR: 07/09/2015	Telephone: 202-343-9775
Date Made Active in Reports: 09/16/2015	Last EDR Contact: 04/08/2016
Number of Days to Update: 69	Next Scheduled EDR Contact: 07/18/2016
	Data Release Frequency: Quarterly

## HIST FTTS: FIFRA/TSCA Tracking System Administrative Case Listing

A complete administrative case listing from the FIFRA/TSCA Tracking System (FTTS) for all ten EPA regions. The information was obtained from the National Compliance Database (NCDB). NCDB supports the implementation of FIFRA (Federal Insecticide, Fungicide, and Rodenticide Act) and TSCA (Toxic Substances Control Act). Some EPA regions are now closing out records. Because of that, and the fact that some EPA regions are not providing EPA Headquarters with updated records, it was decided to create a HIST FTTS database. It included records that may not be included in the newer FTTS database updates. This database is no longer updated.

Date of Government Version: 10/19/2006	Source: Environmental Protection Agency
Date Data Arrived at EDR: 03/01/2007	Telephone: 202-564-2501
Date Made Active in Reports: 04/10/2007	Last EDR Contact: 12/17/2007
Number of Days to Update: 40	Next Scheduled EDR Contact: 03/17/2008
	Data Release Frequency: No Update Planned

## HIST FTTS INSP: FIFRA/TSCA Tracking System Inspection & Enforcement Case Listing

A complete inspection and enforcement case listing from the FIFRA/TSCA Tracking System (FTTS) for all ten EPA regions. The information was obtained from the National Compliance Database (NCDB). NCDB supports the implementation of FIFRA (Federal Insecticide, Fungicide, and Rodenticide Act) and TSCA (Toxic Substances Control Act). Some EPA regions are now closing out records. Because of that, and the fact that some EPA regions are not providing EPA Headquarters with updated records, it was decided to create a HIST FTTS database. It included records that may not be included in the newer FTTS database updates. This database is no longer updated.

Date of Government Version: 10/19/2006	Source: Environmental Protection Agency
Date Data Arrived at EDR: 03/01/2007	Telephone: 202-564-2501
Date Made Active in Reports: 04/10/2007	Last EDR Contact: 12/17/2008
Number of Days to Update: 40	Next Scheduled EDR Contact: 03/17/2008
	Data Release Frequency: No Update Planned

## DOT OPS: Incident and Accident Data

Department of Transportation, Office of Pipeline Safety Incident and Accident data.

Date of Government Version: 07/31/2012	Source: Department of Transportation, Office of Pipeline Safety
Date Data Arrived at EDR: 08/07/2012	Telephone: 202-366-4595
Date Made Active in Reports: 09/18/2012	Last EDR Contact: 05/04/2016
Number of Days to Update: 42	Next Scheduled EDR Contact: 08/15/2016
	Data Release Frequency: Varies

## CONSENT: Superfund (CERCLA) Consent Decrees

Major legal settlements that establish responsibility and standards for cleanup at NPL (Superfund) sites. Released periodically by United States District Courts after settlement by parties to litigation matters.

# GOVERNMENT RECORDS SEARCHED / DATA CURRENCY TRACKING

Date of Government Version: 12/31/2014  
Date Data Arrived at EDR: 04/17/2015  
Date Made Active in Reports: 06/02/2015  
Number of Days to Update: 46

Source: Department of Justice, Consent Decree Library  
Telephone: Varies  
Last EDR Contact: 03/24/2016  
Next Scheduled EDR Contact: 07/11/2016  
Data Release Frequency: Varies

## BRS: Biennial Reporting System

The Biennial Reporting System is a national system administered by the EPA that collects data on the generation and management of hazardous waste. BRS captures detailed data from two groups: Large Quantity Generators (LQG) and Treatment, Storage, and Disposal Facilities.

Date of Government Version: 12/31/2013  
Date Data Arrived at EDR: 02/24/2015  
Date Made Active in Reports: 09/30/2015  
Number of Days to Update: 218

Source: EPA/NTIS  
Telephone: 800-424-9346  
Last EDR Contact: 05/27/2016  
Next Scheduled EDR Contact: 09/05/2016  
Data Release Frequency: Biennially

## INDIAN RESERV: Indian Reservations

This map layer portrays Indian administered lands of the United States that have any area equal to or greater than 640 acres.

Date of Government Version: 12/31/2005  
Date Data Arrived at EDR: 12/08/2006  
Date Made Active in Reports: 01/11/2007  
Number of Days to Update: 34

Source: USGS  
Telephone: 202-208-3710  
Last EDR Contact: 04/15/2016  
Next Scheduled EDR Contact: 07/25/2016  
Data Release Frequency: Semi-Annually

## FUSRAP: Formerly Utilized Sites Remedial Action Program

DOE established the Formerly Utilized Sites Remedial Action Program (FUSRAP) in 1974 to remediate sites where radioactive contamination remained from Manhattan Project and early U.S. Atomic Energy Commission (AEC) operations.

Date of Government Version: 03/11/2016  
Date Data Arrived at EDR: 03/15/2016  
Date Made Active in Reports: 06/03/2016  
Number of Days to Update: 80

Source: Department of Energy  
Telephone: 202-586-3559  
Last EDR Contact: 05/09/2016  
Next Scheduled EDR Contact: 08/22/2016  
Data Release Frequency: Varies

## UMTRA: Uranium Mill Tailings Sites

Uranium ore was mined by private companies for federal government use in national defense programs. When the mills shut down, large piles of the sand-like material (mill tailings) remain after uranium has been extracted from the ore. Levels of human exposure to radioactive materials from the piles are low; however, in some cases tailings were used as construction materials before the potential health hazards of the tailings were recognized.

Date of Government Version: 09/14/2010  
Date Data Arrived at EDR: 10/07/2011  
Date Made Active in Reports: 03/01/2012  
Number of Days to Update: 146

Source: Department of Energy  
Telephone: 505-845-0011  
Last EDR Contact: 05/23/2016  
Next Scheduled EDR Contact: 09/05/2016  
Data Release Frequency: Varies

## LEAD SMELTER 1: Lead Smelter Sites

A listing of former lead smelter site locations.

Date of Government Version: 11/25/2014  
Date Data Arrived at EDR: 11/26/2014  
Date Made Active in Reports: 01/29/2015  
Number of Days to Update: 64

Source: Environmental Protection Agency  
Telephone: 703-603-8787  
Last EDR Contact: 04/07/2016  
Next Scheduled EDR Contact: 07/18/2016  
Data Release Frequency: Varies

## LEAD SMELTER 2: Lead Smelter Sites

A list of several hundred sites in the U.S. where secondary lead smelting was done from 1931 and 1964. These sites may pose a threat to public health through ingestion or inhalation of contaminated soil or dust

# GOVERNMENT RECORDS SEARCHED / DATA CURRENCY TRACKING

Date of Government Version: 04/05/2001  
Date Data Arrived at EDR: 10/27/2010  
Date Made Active in Reports: 12/02/2010  
Number of Days to Update: 36

Source: American Journal of Public Health  
Telephone: 703-305-6451  
Last EDR Contact: 12/02/2009  
Next Scheduled EDR Contact: N/A  
Data Release Frequency: No Update Planned

## US AIRS (AFS): Aerometric Information Retrieval System Facility Subsystem (AFS)

The database is a sub-system of Aerometric Information Retrieval System (AIRS). AFS contains compliance data on air pollution point sources regulated by the U.S. EPA and/or state and local air regulatory agencies. This information comes from source reports by various stationary sources of air pollution, such as electric power plants, steel mills, factories, and universities, and provides information about the air pollutants they produce. Action, air program, air program pollutant, and general level plant data. It is used to track emissions and compliance data from industrial plants.

Date of Government Version: 10/20/2015  
Date Data Arrived at EDR: 10/27/2015  
Date Made Active in Reports: 01/04/2016  
Number of Days to Update: 69

Source: EPA  
Telephone: 202-564-2496  
Last EDR Contact: 03/24/2016  
Next Scheduled EDR Contact: 07/11/2016  
Data Release Frequency: Annually

## US AIRS MINOR: Air Facility System Data

A listing of minor source facilities.

Date of Government Version: 10/20/2015  
Date Data Arrived at EDR: 10/27/2015  
Date Made Active in Reports: 01/04/2016  
Number of Days to Update: 69

Source: EPA  
Telephone: 202-564-2496  
Last EDR Contact: 03/24/2016  
Next Scheduled EDR Contact: 07/11/2016  
Data Release Frequency: Annually

## US MINES: Mines Master Index File

Contains all mine identification numbers issued for mines active or opened since 1971. The data also includes violation information.

Date of Government Version: 02/09/2016  
Date Data Arrived at EDR: 03/02/2016  
Date Made Active in Reports: 04/15/2016  
Number of Days to Update: 44

Source: Department of Labor, Mine Safety and Health Administration  
Telephone: 303-231-5959  
Last EDR Contact: 06/02/2016  
Next Scheduled EDR Contact: 09/12/2016  
Data Release Frequency: Semi-Annually

## US MINES 2: Ferrous and Nonferrous Metal Mines Database Listing

This map layer includes ferrous (ferrous metal mines are facilities that extract ferrous metals, such as iron ore or molybdenum) and nonferrous (Nonferrous metal mines are facilities that extract nonferrous metals, such as gold, silver, copper, zinc, and lead) metal mines in the United States.

Date of Government Version: 12/05/2005  
Date Data Arrived at EDR: 02/29/2008  
Date Made Active in Reports: 04/18/2008  
Number of Days to Update: 49

Source: USGS  
Telephone: 703-648-7709  
Last EDR Contact: 06/03/2016  
Next Scheduled EDR Contact: 09/12/2016  
Data Release Frequency: Varies

## US MINES 3: Active Mines & Mineral Plants Database Listing

Active Mines and Mineral Processing Plant operations for commodities monitored by the Minerals Information Team of the USGS.

Date of Government Version: 04/14/2011  
Date Data Arrived at EDR: 06/08/2011  
Date Made Active in Reports: 09/13/2011  
Number of Days to Update: 97

Source: USGS  
Telephone: 703-648-7709  
Last EDR Contact: 06/03/2016  
Next Scheduled EDR Contact: 09/12/2016  
Data Release Frequency: Varies

# GOVERNMENT RECORDS SEARCHED / DATA CURRENCY TRACKING

## FINDS: Facility Index System/Facility Registry System

Facility Index System. FINDS contains both facility information and 'pointers' to other sources that contain more detail. EDR includes the following FINDS databases in this report: PCS (Permit Compliance System), AIRS (Aerometric Information Retrieval System), DOCKET (Enforcement Docket used to manage and track information on civil judicial enforcement cases for all environmental statutes), FURS (Federal Underground Injection Control), C-DOCKET (Criminal Docket System used to track criminal enforcement actions for all environmental statutes), FFIS (Federal Facilities Information System), STATE (State Environmental Laws and Statutes), and PADS (PCB Activity Data System).

Date of Government Version: 07/20/2015	Source: EPA
Date Data Arrived at EDR: 09/09/2015	Telephone: (415) 947-8000
Date Made Active in Reports: 11/03/2015	Last EDR Contact: 06/08/2016
Number of Days to Update: 55	Next Scheduled EDR Contact: 09/19/2016
	Data Release Frequency: Quarterly

## UXO: Unexploded Ordnance Sites

A listing of unexploded ordnance site locations

Date of Government Version: 10/25/2015	Source: Department of Defense
Date Data Arrived at EDR: 01/29/2016	Telephone: 571-373-0407
Date Made Active in Reports: 04/05/2016	Last EDR Contact: 04/18/2016
Number of Days to Update: 67	Next Scheduled EDR Contact: 07/04/2016
	Data Release Frequency: Varies

## DOCKET HWC: Hazardous Waste Compliance Docket Listing

A complete list of the Federal Agency Hazardous Waste Compliance Docket Facilities.

Date of Government Version: 03/01/2016	Source: Environmental Protection Agency
Date Data Arrived at EDR: 03/03/2016	Telephone: 202-564-0527
Date Made Active in Reports: 04/05/2016	Last EDR Contact: 05/25/2016
Number of Days to Update: 33	Next Scheduled EDR Contact: 09/12/2016
	Data Release Frequency: Varies

## CA BOND EXP. PLAN: Bond Expenditure Plan

Department of Health Services developed a site-specific expenditure plan as the basis for an appropriation of Hazardous Substance Cleanup Bond Act funds. It is not updated.

Date of Government Version: 01/01/1989	Source: Department of Health Services
Date Data Arrived at EDR: 07/27/1994	Telephone: 916-255-2118
Date Made Active in Reports: 08/02/1994	Last EDR Contact: 05/31/1994
Number of Days to Update: 6	Next Scheduled EDR Contact: N/A
	Data Release Frequency: No Update Planned

## CORTESE: "Cortese" Hazardous Waste & Substances Sites List

The sites for the list are designated by the State Water Resource Control Board (LUST), the Integrated Waste Board (SWF/LS), and the Department of Toxic Substances Control (Cal-Sites).

Date of Government Version: 03/28/2016	Source: CAL EPA/Office of Emergency Information
Date Data Arrived at EDR: 03/30/2016	Telephone: 916-323-3400
Date Made Active in Reports: 05/09/2016	Last EDR Contact: 03/30/2016
Number of Days to Update: 40	Next Scheduled EDR Contact: 07/11/2016
	Data Release Frequency: Quarterly

## DRYCLEANERS: Cleaner Facilities

A list of drycleaner related facilities that have EPA ID numbers. These are facilities with certain SIC codes: power laundries, family and commercial; garment pressing and cleaner's agents; linen supply; coin-operated laundries and cleaning; drycleaning plants, except rugs; carpet and upholster cleaning; industrial launderers; laundry and garment services.

Date of Government Version: 02/08/2016	Source: Department of Toxic Substance Control
Date Data Arrived at EDR: 02/24/2016	Telephone: 916-327-4498
Date Made Active in Reports: 04/01/2016	Last EDR Contact: 06/02/2016
Number of Days to Update: 37	Next Scheduled EDR Contact: 09/19/2016
	Data Release Frequency: Annually

# GOVERNMENT RECORDS SEARCHED / DATA CURRENCY TRACKING

## EMI: Emissions Inventory Data

Toxics and criteria pollutant emissions data collected by the ARB and local air pollution agencies.

Date of Government Version: 12/31/2014	Source: California Air Resources Board
Date Data Arrived at EDR: 03/22/2016	Telephone: 916-322-2990
Date Made Active in Reports: 05/09/2016	Last EDR Contact: 03/22/2016
Number of Days to Update: 48	Next Scheduled EDR Contact: 07/04/2016
	Data Release Frequency: Varies

## ENF: Enforcement Action Listing

A listing of Water Board Enforcement Actions. Formal is everything except Oral/Verbal Communication, Notice of Violation, Expedited Payment Letter, and Staff Enforcement Letter.

Date of Government Version: 01/26/2016	Source: State Water Resources Control Board
Date Data Arrived at EDR: 01/29/2016	Telephone: 916-445-9379
Date Made Active in Reports: 03/22/2016	Last EDR Contact: 05/23/2016
Number of Days to Update: 53	Next Scheduled EDR Contact: 08/08/2016
	Data Release Frequency: Varies

## Financial Assurance 1: Financial Assurance Information Listing

Financial Assurance information

Date of Government Version: 01/28/2016	Source: Department of Toxic Substances Control
Date Data Arrived at EDR: 01/29/2016	Telephone: 916-255-3628
Date Made Active in Reports: 03/22/2016	Last EDR Contact: 04/21/2016
Number of Days to Update: 53	Next Scheduled EDR Contact: 08/08/2016
	Data Release Frequency: Varies

## Financial Assurance 2: Financial Assurance Information Listing

A listing of financial assurance information for solid waste facilities. Financial assurance is intended to ensure that resources are available to pay for the cost of closure, post-closure care, and corrective measures if the owner or operator of a regulated facility is unable or unwilling to pay.

Date of Government Version: 02/17/2016	Source: California Integrated Waste Management Board
Date Data Arrived at EDR: 02/23/2016	Telephone: 916-341-6066
Date Made Active in Reports: 04/01/2016	Last EDR Contact: 05/25/2016
Number of Days to Update: 38	Next Scheduled EDR Contact: 08/29/2016
	Data Release Frequency: Varies

## HAZNET: Facility and Manifest Data

Facility and Manifest Data. The data is extracted from the copies of hazardous waste manifests received each year by the DTSC. The annual volume of manifests is typically 700,000 - 1,000,000 annually, representing approximately 350,000 - 500,000 shipments. Data are from the manifests submitted without correction, and therefore many contain some invalid values for data elements such as generator ID, TSD ID, waste category, and disposal method. This database begins with calendar year 1993.

Date of Government Version: 12/31/2014	Source: California Environmental Protection Agency
Date Data Arrived at EDR: 10/14/2015	Telephone: 916-255-1136
Date Made Active in Reports: 12/11/2015	Last EDR Contact: 04/15/2016
Number of Days to Update: 58	Next Scheduled EDR Contact: 07/25/2016
	Data Release Frequency: Annually

## HIST CORTESE: Hazardous Waste & Substance Site List

The sites for the list are designated by the State Water Resource Control Board [LUST], the Integrated Waste Board [SWF/LS], and the Department of Toxic Substances Control [CALSITES]. This listing is no longer updated by the state agency.

Date of Government Version: 04/01/2001	Source: Department of Toxic Substances Control
Date Data Arrived at EDR: 01/22/2009	Telephone: 916-323-3400
Date Made Active in Reports: 04/08/2009	Last EDR Contact: 01/22/2009
Number of Days to Update: 76	Next Scheduled EDR Contact: N/A
	Data Release Frequency: No Update Planned

# GOVERNMENT RECORDS SEARCHED / DATA CURRENCY TRACKING

## HWP: EnviroStor Permitted Facilities Listing

Detailed information on permitted hazardous waste facilities and corrective action ("cleanups") tracked in EnviroStor.

Date of Government Version: 02/22/2016	Source: Department of Toxic Substances Control
Date Data Arrived at EDR: 02/24/2016	Telephone: 916-323-3400
Date Made Active in Reports: 04/01/2016	Last EDR Contact: 05/25/2016
Number of Days to Update: 37	Next Scheduled EDR Contact: 09/05/2016
	Data Release Frequency: Quarterly

## HWT: Registered Hazardous Waste Transporter Database

A listing of hazardous waste transporters. In California, unless specifically exempted, it is unlawful for any person to transport hazardous wastes unless the person holds a valid registration issued by DTSC. A hazardous waste transporter registration is valid for one year and is assigned a unique registration number.

Date of Government Version: 04/11/2016	Source: Department of Toxic Substances Control
Date Data Arrived at EDR: 04/12/2016	Telephone: 916-440-7145
Date Made Active in Reports: 06/01/2016	Last EDR Contact: 04/12/2016
Number of Days to Update: 50	Next Scheduled EDR Contact: 07/25/2016
	Data Release Frequency: Quarterly

## MINES: Mines Site Location Listing

A listing of mine site locations from the Office of Mine Reclamation.

Date of Government Version: 03/15/2016	Source: Department of Conservation
Date Data Arrived at EDR: 03/16/2016	Telephone: 916-322-1080
Date Made Active in Reports: 05/09/2016	Last EDR Contact: 03/16/2016
Number of Days to Update: 54	Next Scheduled EDR Contact: 06/27/2016
	Data Release Frequency: Varies

## MWMP: Medical Waste Management Program Listing

The Medical Waste Management Program (MWMP) ensures the proper handling and disposal of medical waste by permitting and inspecting medical waste Offsite Treatment Facilities (PDF) and Transfer Stations (PDF) throughout the state. MWMP also oversees all Medical Waste Transporters.

Date of Government Version: 02/29/2016	Source: Department of Public Health
Date Data Arrived at EDR: 03/08/2016	Telephone: 916-558-1784
Date Made Active in Reports: 05/04/2016	Last EDR Contact: 06/07/2016
Number of Days to Update: 57	Next Scheduled EDR Contact: 09/19/2016
	Data Release Frequency: Varies

## NPDES: NPDES Permits Listing

A listing of NPDES permits, including stormwater.

Date of Government Version: 02/16/2016	Source: State Water Resources Control Board
Date Data Arrived at EDR: 02/17/2016	Telephone: 916-445-9379
Date Made Active in Reports: 04/01/2016	Last EDR Contact: 05/18/2016
Number of Days to Update: 44	Next Scheduled EDR Contact: 08/29/2016
	Data Release Frequency: Quarterly

## PEST LIC: Pesticide Regulation Licenses Listing

A listing of licenses and certificates issued by the Department of Pesticide Regulation. The DPR issues licenses and/or certificates to: Persons and businesses that apply or sell pesticides; Pest control dealers and brokers; Persons who advise on agricultural pesticide applications.

Date of Government Version: 03/07/2016	Source: Department of Pesticide Regulation
Date Data Arrived at EDR: 03/08/2016	Telephone: 916-445-4038
Date Made Active in Reports: 05/16/2016	Last EDR Contact: 06/07/2016
Number of Days to Update: 69	Next Scheduled EDR Contact: 09/19/2016
	Data Release Frequency: Quarterly

# GOVERNMENT RECORDS SEARCHED / DATA CURRENCY TRACKING

## PROC: Certified Processors Database

A listing of certified processors.

Date of Government Version: 03/15/2016  
Date Data Arrived at EDR: 03/16/2016  
Date Made Active in Reports: 05/09/2016  
Number of Days to Update: 54

Source: Department of Conservation  
Telephone: 916-323-3836  
Last EDR Contact: 03/16/2016  
Next Scheduled EDR Contact: 06/27/2016  
Data Release Frequency: Quarterly

## NOTIFY 65: Proposition 65 Records

Listings of all Proposition 65 incidents reported to counties by the State Water Resources Control Board and the Regional Water Quality Control Board. This database is no longer updated by the reporting agency.

Date of Government Version: 09/10/2015  
Date Data Arrived at EDR: 01/05/2016  
Date Made Active in Reports: 02/12/2016  
Number of Days to Update: 38

Source: State Water Resources Control Board  
Telephone: 916-445-3846  
Last EDR Contact: 04/18/2016  
Next Scheduled EDR Contact: 07/04/2016  
Data Release Frequency: No Update Planned

## UIC: UIC Listing

A listing of wells identified as underground injection wells, in the California Oil and Gas Wells database.

Date of Government Version: 07/23/2015  
Date Data Arrived at EDR: 09/15/2015  
Date Made Active in Reports: 10/13/2015  
Number of Days to Update: 28

Source: Department of Conservation  
Telephone: 916-445-2408  
Last EDR Contact: 03/16/2016  
Next Scheduled EDR Contact: 06/27/2016  
Data Release Frequency: Varies

## WASTEWATER PITS: Oil Wastewater Pits Listing

Water officials discovered that oil producers have been dumping chemical-laden wastewater into hundreds of unlined pits that are operating without proper permits. Inspections completed by the Central Valley Regional Water Quality Control Board revealed the existence of previously unidentified waste sites. The water board's review found that more than one-third of the region's active disposal pits are operating without permission.

Date of Government Version: 04/15/2015  
Date Data Arrived at EDR: 04/17/2015  
Date Made Active in Reports: 06/23/2015  
Number of Days to Update: 67

Source: RWQCB, Central Valley Region  
Telephone: 559-445-5577  
Last EDR Contact: 01/15/2016  
Next Scheduled EDR Contact: 04/25/2016  
Data Release Frequency: Varies

## WDS: Waste Discharge System

Sites which have been issued waste discharge requirements.

Date of Government Version: 06/19/2007  
Date Data Arrived at EDR: 06/20/2007  
Date Made Active in Reports: 06/29/2007  
Number of Days to Update: 9

Source: State Water Resources Control Board  
Telephone: 916-341-5227  
Last EDR Contact: 05/20/2016  
Next Scheduled EDR Contact: 09/05/2016  
Data Release Frequency: Quarterly

## WIP: Well Investigation Program Case List

Well Investigation Program case in the San Gabriel and San Fernando Valley area.

Date of Government Version: 07/03/2009  
Date Data Arrived at EDR: 07/21/2009  
Date Made Active in Reports: 08/03/2009  
Number of Days to Update: 13

Source: Los Angeles Water Quality Control Board  
Telephone: 213-576-6726  
Last EDR Contact: 03/28/2016  
Next Scheduled EDR Contact: 07/11/2016  
Data Release Frequency: Varies

## ECHO: Enforcement & Compliance History Information

ECHO provides integrated compliance and enforcement information for about 800,000 regulated facilities nationwide.



# GOVERNMENT RECORDS SEARCHED / DATA CURRENCY TRACKING

Date of Government Version: 09/20/2015  
Date Data Arrived at EDR: 09/23/2015  
Date Made Active in Reports: 01/04/2016  
Number of Days to Update: 103

Source: Environmental Protection Agency  
Telephone: 202-564-2280  
Last EDR Contact: 03/23/2016  
Next Scheduled EDR Contact: 07/04/2016  
Data Release Frequency: Quarterly

## FUELS PROGRAM: EPA Fuels Program Registered Listing

This listing includes facilities that are registered under the Part 80 (Code of Federal Regulations) EPA Fuels Programs. All companies now are required to submit new and updated registrations.

Date of Government Version: 02/22/2016  
Date Data Arrived at EDR: 02/24/2016  
Date Made Active in Reports: 05/20/2016  
Number of Days to Update: 86

Source: EPA  
Telephone: 800-385-6164  
Last EDR Contact: 05/25/2016  
Next Scheduled EDR Contact: 09/05/2016  
Data Release Frequency: Quarterly

## EDR HIGH RISK HISTORICAL RECORDS

### *EDR Exclusive Records*

#### EDR MGP: EDR Proprietary Manufactured Gas Plants

The EDR Proprietary Manufactured Gas Plant Database includes records of coal gas plants (manufactured gas plants) compiled by EDR's researchers. Manufactured gas sites were used in the United States from the 1800's to 1950's to produce a gas that could be distributed and used as fuel. These plants used whale oil, rosin, coal, or a mixture of coal, oil, and water that also produced a significant amount of waste. Many of the byproducts of the gas production, such as coal tar (oily waste containing volatile and non-volatile chemicals), sludges, oils and other compounds are potentially hazardous to human health and the environment. The byproduct from this process was frequently disposed of directly at the plant site and can remain or spread slowly, serving as a continuous source of soil and groundwater contamination.

Date of Government Version: N/A  
Date Data Arrived at EDR: N/A  
Date Made Active in Reports: N/A  
Number of Days to Update: N/A

Source: EDR, Inc.  
Telephone: N/A  
Last EDR Contact: N/A  
Next Scheduled EDR Contact: N/A  
Data Release Frequency: No Update Planned

#### EDR Hist Auto: EDR Exclusive Historic Gas Stations

EDR has searched selected national collections of business directories and has collected listings of potential gas station/filling station/service station sites that were available to EDR researchers. EDR's review was limited to those categories of sources that might, in EDR's opinion, include gas station/filling station/service station establishments. The categories reviewed included, but were not limited to gas, gas station, gasoline station, filling station, auto, automobile repair, auto service station, service station, etc. This database falls within a category of information EDR classifies as "High Risk Historical Records", or HRHR. EDR's HRHR effort presents unique and sometimes proprietary data about past sites and operations that typically create environmental concerns, but may not show up in current government records searches.

Date of Government Version: N/A  
Date Data Arrived at EDR: N/A  
Date Made Active in Reports: N/A  
Number of Days to Update: N/A

Source: EDR, Inc.  
Telephone: N/A  
Last EDR Contact: N/A  
Next Scheduled EDR Contact: N/A  
Data Release Frequency: Varies

#### EDR Hist Cleaner: EDR Exclusive Historic Dry Cleaners

EDR has searched selected national collections of business directories and has collected listings of potential dry cleaner sites that were available to EDR researchers. EDR's review was limited to those categories of sources that might, in EDR's opinion, include dry cleaning establishments. The categories reviewed included, but were not limited to dry cleaners, cleaners, laundry, laundromat, cleaning/laundry, wash & dry etc. This database falls within a category of information EDR classifies as "High Risk Historical Records", or HRHR. EDR's HRHR effort presents unique and sometimes proprietary data about past sites and operations that typically create environmental concerns, but may not show up in current government records searches.

# GOVERNMENT RECORDS SEARCHED / DATA CURRENCY TRACKING

Date of Government Version: N/A  
Date Data Arrived at EDR: N/A  
Date Made Active in Reports: N/A  
Number of Days to Update: N/A

Source: EDR, Inc.  
Telephone: N/A  
Last EDR Contact: N/A  
Next Scheduled EDR Contact: N/A  
Data Release Frequency: Varies

## EDR RECOVERED GOVERNMENT ARCHIVES

### *Exclusive Recovered Govt. Archives*

#### RGA LF: Recovered Government Archive Solid Waste Facilities List

The EDR Recovered Government Archive Landfill database provides a list of landfills derived from historical databases and includes many records that no longer appear in current government lists. Compiled from Records formerly available from the Department of Resources Recycling and Recovery in California.

Date of Government Version: N/A  
Date Data Arrived at EDR: 07/01/2013  
Date Made Active in Reports: 01/13/2014  
Number of Days to Update: 196

Source: Department of Resources Recycling and Recovery  
Telephone: N/A  
Last EDR Contact: 06/01/2012  
Next Scheduled EDR Contact: N/A  
Data Release Frequency: Varies

#### RGA LUST: Recovered Government Archive Leaking Underground Storage Tank

The EDR Recovered Government Archive Leaking Underground Storage Tank database provides a list of LUST incidents derived from historical databases and includes many records that no longer appear in current government lists. Compiled from Records formerly available from the State Water Resources Control Board in California.

Date of Government Version: N/A  
Date Data Arrived at EDR: 07/01/2013  
Date Made Active in Reports: 12/30/2013  
Number of Days to Update: 182

Source: State Water Resources Control Board  
Telephone: N/A  
Last EDR Contact: 06/01/2012  
Next Scheduled EDR Contact: N/A  
Data Release Frequency: Varies

## COUNTY RECORDS

### ALAMEDA COUNTY:

#### Contaminated Sites

A listing of contaminated sites overseen by the Toxic Release Program (oil and groundwater contamination from chemical releases and spills) and the Leaking Underground Storage Tank Program (soil and ground water contamination from leaking petroleum USTs).

Date of Government Version: 04/12/2016  
Date Data Arrived at EDR: 04/14/2016  
Date Made Active in Reports: 06/01/2016  
Number of Days to Update: 48

Source: Alameda County Environmental Health Services  
Telephone: 510-567-6700  
Last EDR Contact: 04/11/2016  
Next Scheduled EDR Contact: 07/25/2016  
Data Release Frequency: Semi-Annually

#### Underground Tanks

Underground storage tank sites located in Alameda county.

Date of Government Version: 04/06/2016  
Date Data Arrived at EDR: 04/14/2016  
Date Made Active in Reports: 06/01/2016  
Number of Days to Update: 48

Source: Alameda County Environmental Health Services  
Telephone: 510-567-6700  
Last EDR Contact: 04/11/2016  
Next Scheduled EDR Contact: 07/25/2016  
Data Release Frequency: Semi-Annually

### AMADOR COUNTY:

# GOVERNMENT RECORDS SEARCHED / DATA CURRENCY TRACKING

## CUPA Facility List

### Cupa Facility List

Date of Government Version: 03/21/2016  
Date Data Arrived at EDR: 03/22/2016  
Date Made Active in Reports: 05/04/2016  
Number of Days to Update: 43

Source: Amador County Environmental Health  
Telephone: 209-223-6439  
Last EDR Contact: 06/02/2016  
Next Scheduled EDR Contact: 09/19/2016  
Data Release Frequency: Varies

## BUTTE COUNTY:

## CUPA Facility Listing

### Cupa facility list.

Date of Government Version: 02/19/2016  
Date Data Arrived at EDR: 02/23/2016  
Date Made Active in Reports: 04/01/2016  
Number of Days to Update: 38

Source: Public Health Department  
Telephone: 530-538-7149  
Last EDR Contact: 05/23/2016  
Next Scheduled EDR Contact: 07/25/2016  
Data Release Frequency: No Update Planned

## CALVERAS COUNTY:

## CUPA Facility Listing

### Cupa Facility Listing

Date of Government Version: 02/02/2016  
Date Data Arrived at EDR: 02/04/2016  
Date Made Active in Reports: 02/22/2016  
Number of Days to Update: 18

Source: Calveras County Environmental Health  
Telephone: 209-754-6399  
Last EDR Contact: 03/28/2016  
Next Scheduled EDR Contact: 07/11/2016  
Data Release Frequency: Quarterly

## COLUSA COUNTY:

## CUPA Facility List

### Cupa facility list.

Date of Government Version: 02/22/2016  
Date Data Arrived at EDR: 02/24/2016  
Date Made Active in Reports: 04/01/2016  
Number of Days to Update: 37

Source: Health & Human Services  
Telephone: 530-458-0396  
Last EDR Contact: 05/23/2016  
Next Scheduled EDR Contact: 08/22/2016  
Data Release Frequency: Varies

## CONTRA COSTA COUNTY:

## Site List

List includes sites from the underground tank, hazardous waste generator and business plan/2185 programs.

Date of Government Version: 02/24/2016  
Date Data Arrived at EDR: 02/26/2016  
Date Made Active in Reports: 04/01/2016  
Number of Days to Update: 35

Source: Contra Costa Health Services Department  
Telephone: 925-646-2286  
Last EDR Contact: 05/02/2016  
Next Scheduled EDR Contact: 08/15/2016  
Data Release Frequency: Semi-Annually

## DEL NORTE COUNTY:

# GOVERNMENT RECORDS SEARCHED / DATA CURRENCY TRACKING

## CUPA Facility List

Cupa Facility list

Date of Government Version: 01/22/2016  
Date Data Arrived at EDR: 02/05/2016  
Date Made Active in Reports: 03/07/2016  
Number of Days to Update: 31

Source: Del Norte County Environmental Health Division  
Telephone: 707-465-0426  
Last EDR Contact: 04/29/2016  
Next Scheduled EDR Contact: 08/15/2016  
Data Release Frequency: Varies

## EL DORADO COUNTY:

### CUPA Facility List

CUPA facility list.

Date of Government Version: 02/22/2016  
Date Data Arrived at EDR: 02/24/2016  
Date Made Active in Reports: 04/01/2016  
Number of Days to Update: 37

Source: El Dorado County Environmental Management Department  
Telephone: 530-621-6623  
Last EDR Contact: 05/02/2016  
Next Scheduled EDR Contact: 08/15/2016  
Data Release Frequency: Varies

## FRESNO COUNTY:

### CUPA Resources List

Certified Unified Program Agency. CUPA's are responsible for implementing a unified hazardous materials and hazardous waste management regulatory program. The agency provides oversight of businesses that deal with hazardous materials, operate underground storage tanks or aboveground storage tanks.

Date of Government Version: 04/04/2016  
Date Data Arrived at EDR: 04/06/2016  
Date Made Active in Reports: 05/04/2016  
Number of Days to Update: 28

Source: Dept. of Community Health  
Telephone: 559-445-3271  
Last EDR Contact: 04/04/2016  
Next Scheduled EDR Contact: 07/18/2016  
Data Release Frequency: Semi-Annually

## HUMBOLDT COUNTY:

### CUPA Facility List

CUPA facility list.

Date of Government Version: 03/16/2016  
Date Data Arrived at EDR: 03/21/2016  
Date Made Active in Reports: 05/04/2016  
Number of Days to Update: 44

Source: Humboldt County Environmental Health  
Telephone: N/A  
Last EDR Contact: 05/23/2016  
Next Scheduled EDR Contact: 09/05/2016  
Data Release Frequency: Varies

## IMPERIAL COUNTY:

### CUPA Facility List

Cupa facility list.

Date of Government Version: 01/25/2016  
Date Data Arrived at EDR: 01/27/2016  
Date Made Active in Reports: 02/22/2016  
Number of Days to Update: 26

Source: San Diego Border Field Office  
Telephone: 760-339-2777  
Last EDR Contact: 04/21/2016  
Next Scheduled EDR Contact: 08/08/2016  
Data Release Frequency: Varies

## INYO COUNTY:

# GOVERNMENT RECORDS SEARCHED / DATA CURRENCY TRACKING

## CUPA Facility List

Cupa facility list.

Date of Government Version: 09/10/2013  
Date Data Arrived at EDR: 09/11/2013  
Date Made Active in Reports: 10/14/2013  
Number of Days to Update: 33

Source: Inyo County Environmental Health Services  
Telephone: 760-878-0238  
Last EDR Contact: 05/23/2016  
Next Scheduled EDR Contact: 09/05/2016  
Data Release Frequency: Varies

## KERN COUNTY:

### Underground Storage Tank Sites & Tank Listing Kern County Sites and Tanks Listing.

Date of Government Version: 03/01/2016  
Date Data Arrived at EDR: 03/03/2016  
Date Made Active in Reports: 05/09/2016  
Number of Days to Update: 67

Source: Kern County Environment Health Services Department  
Telephone: 661-862-8700  
Last EDR Contact: 05/09/2016  
Next Scheduled EDR Contact: 08/22/2016  
Data Release Frequency: Quarterly

## KINGS COUNTY:

### CUPA Facility List

A listing of sites included in the county's Certified Unified Program Agency database. California's Secretary for Environmental Protection established the unified hazardous materials and hazardous waste regulatory program as required by chapter 6.11 of the California Health and Safety Code. The Unified Program consolidates the administration, permits, inspections, and enforcement activities.

Date of Government Version: 02/23/2016  
Date Data Arrived at EDR: 02/25/2016  
Date Made Active in Reports: 04/01/2016  
Number of Days to Update: 36

Source: Kings County Department of Public Health  
Telephone: 559-584-1411  
Last EDR Contact: 05/23/2016  
Next Scheduled EDR Contact: 09/05/2016  
Data Release Frequency: Varies

## LAKE COUNTY:

### CUPA Facility List

Cupa facility list

Date of Government Version: 02/09/2016  
Date Data Arrived at EDR: 02/12/2016  
Date Made Active in Reports: 04/01/2016  
Number of Days to Update: 49

Source: Lake County Environmental Health  
Telephone: 707-263-1164  
Last EDR Contact: 04/18/2016  
Next Scheduled EDR Contact: 08/01/2016  
Data Release Frequency: Varies

## LOS ANGELES COUNTY:

### San Gabriel Valley Areas of Concern

San Gabriel Valley areas where VOC contamination is at or above the MCL as designated by region 9 EPA office.

Date of Government Version: 03/30/2009  
Date Data Arrived at EDR: 03/31/2009  
Date Made Active in Reports: 10/23/2009  
Number of Days to Update: 206

Source: EPA Region 9  
Telephone: 415-972-3178  
Last EDR Contact: 03/21/2016  
Next Scheduled EDR Contact: 07/04/2016  
Data Release Frequency: No Update Planned

# GOVERNMENT RECORDS SEARCHED / DATA CURRENCY TRACKING

## HMS: Street Number List

Industrial Waste and Underground Storage Tank Sites.

Date of Government Version: 03/30/2016	Source: Department of Public Works
Date Data Arrived at EDR: 04/01/2016	Telephone: 626-458-3517
Date Made Active in Reports: 05/09/2016	Last EDR Contact: 04/01/2016
Number of Days to Update: 38	Next Scheduled EDR Contact: 07/25/2016
	Data Release Frequency: Semi-Annually

## List of Solid Waste Facilities

Solid Waste Facilities in Los Angeles County.

Date of Government Version: 04/18/2016	Source: La County Department of Public Works
Date Data Arrived at EDR: 04/20/2016	Telephone: 818-458-5185
Date Made Active in Reports: 06/01/2016	Last EDR Contact: 04/20/2016
Number of Days to Update: 42	Next Scheduled EDR Contact: 08/01/2016
	Data Release Frequency: Varies

## City of Los Angeles Landfills

Landfills owned and maintained by the City of Los Angeles.

Date of Government Version: 01/01/2016	Source: Engineering & Construction Division
Date Data Arrived at EDR: 01/26/2016	Telephone: 213-473-7869
Date Made Active in Reports: 03/22/2016	Last EDR Contact: 04/18/2016
Number of Days to Update: 56	Next Scheduled EDR Contact: 08/01/2016
	Data Release Frequency: Varies

## Site Mitigation List

Industrial sites that have had some sort of spill or complaint.

Date of Government Version: 01/15/2015	Source: Community Health Services
Date Data Arrived at EDR: 01/29/2015	Telephone: 323-890-7806
Date Made Active in Reports: 03/10/2015	Last EDR Contact: 03/28/2016
Number of Days to Update: 40	Next Scheduled EDR Contact: 08/01/2016
	Data Release Frequency: Annually

## City of El Segundo Underground Storage Tank

Underground storage tank sites located in El Segundo city.

Date of Government Version: 03/30/2015	Source: City of El Segundo Fire Department
Date Data Arrived at EDR: 04/02/2015	Telephone: 310-524-2236
Date Made Active in Reports: 04/13/2015	Last EDR Contact: 04/18/2016
Number of Days to Update: 11	Next Scheduled EDR Contact: 08/01/2016
	Data Release Frequency: Semi-Annually

## City of Long Beach Underground Storage Tank

Underground storage tank sites located in the city of Long Beach.

Date of Government Version: 11/04/2015	Source: City of Long Beach Fire Department
Date Data Arrived at EDR: 11/13/2015	Telephone: 562-570-2563
Date Made Active in Reports: 12/17/2015	Last EDR Contact: 01/25/2016
Number of Days to Update: 34	Next Scheduled EDR Contact: 05/09/2016
	Data Release Frequency: Annually

## City of Torrance Underground Storage Tank

Underground storage tank sites located in the city of Torrance.

Date of Government Version: 04/05/2016	Source: City of Torrance Fire Department
Date Data Arrived at EDR: 04/26/2016	Telephone: 310-618-2973
Date Made Active in Reports: 06/01/2016	Last EDR Contact: 01/11/2016
Number of Days to Update: 36	Next Scheduled EDR Contact: 04/25/2016
	Data Release Frequency: Semi-Annually

MADERA COUNTY:

# GOVERNMENT RECORDS SEARCHED / DATA CURRENCY TRACKING

## CUPA Facility List

A listing of sites included in the county's Certified Unified Program Agency database. California's Secretary for Environmental Protection established the unified hazardous materials and hazardous waste regulatory program as required by chapter 6.11 of the California Health and Safety Code. The Unified Program consolidates the administration, permits, inspections, and enforcement activities.

Date of Government Version: 03/02/2016  
Date Data Arrived at EDR: 03/07/2016  
Date Made Active in Reports: 05/04/2016  
Number of Days to Update: 58

Source: Madera County Environmental Health  
Telephone: 559-675-7823  
Last EDR Contact: 05/23/2016  
Next Scheduled EDR Contact: 09/05/2016  
Data Release Frequency: Varies

## MARIN COUNTY:

### Underground Storage Tank Sites

Currently permitted USTs in Marin County.

Date of Government Version: 04/07/2016  
Date Data Arrived at EDR: 04/26/2016  
Date Made Active in Reports: 06/01/2016  
Number of Days to Update: 36

Source: Public Works Department Waste Management  
Telephone: 415-499-6647  
Last EDR Contact: 04/18/2016  
Next Scheduled EDR Contact: 07/18/2016  
Data Release Frequency: Semi-Annually

## MERCED COUNTY:

### CUPA Facility List

CUPA facility list.

Date of Government Version: 02/26/2016  
Date Data Arrived at EDR: 03/01/2016  
Date Made Active in Reports: 05/04/2016  
Number of Days to Update: 64

Source: Merced County Environmental Health  
Telephone: 209-381-1094  
Last EDR Contact: 06/02/2016  
Next Scheduled EDR Contact: 09/05/2016  
Data Release Frequency: Varies

## MONO COUNTY:

### CUPA Facility List

CUPA Facility List

Date of Government Version: 03/03/2016  
Date Data Arrived at EDR: 03/07/2016  
Date Made Active in Reports: 05/04/2016  
Number of Days to Update: 58

Source: Mono County Health Department  
Telephone: 760-932-5580  
Last EDR Contact: 05/25/2016  
Next Scheduled EDR Contact: 09/12/2016  
Data Release Frequency: Varies

## MONTEREY COUNTY:

### CUPA Facility Listing

CUPA Program listing from the Environmental Health Division.

Date of Government Version: 03/15/2016  
Date Data Arrived at EDR: 03/18/2016  
Date Made Active in Reports: 05/04/2016  
Number of Days to Update: 47

Source: Monterey County Health Department  
Telephone: 831-796-1297  
Last EDR Contact: 05/23/2016  
Next Scheduled EDR Contact: 09/05/2016  
Data Release Frequency: Varies

## NAPA COUNTY:

# GOVERNMENT RECORDS SEARCHED / DATA CURRENCY TRACKING

## Sites With Reported Contamination

A listing of leaking underground storage tank sites located in Napa county.

Date of Government Version: 12/05/2011  
Date Data Arrived at EDR: 12/06/2011  
Date Made Active in Reports: 02/07/2012  
Number of Days to Update: 63

Source: Napa County Department of Environmental Management  
Telephone: 707-253-4269  
Last EDR Contact: 05/25/2016  
Next Scheduled EDR Contact: 09/12/2016  
Data Release Frequency: No Update Planned

## Closed and Operating Underground Storage Tank Sites

Underground storage tank sites located in Napa county.

Date of Government Version: 01/15/2008  
Date Data Arrived at EDR: 01/16/2008  
Date Made Active in Reports: 02/08/2008  
Number of Days to Update: 23

Source: Napa County Department of Environmental Management  
Telephone: 707-253-4269  
Last EDR Contact: 05/25/2016  
Next Scheduled EDR Contact: 09/12/2016  
Data Release Frequency: No Update Planned

## NEVADA COUNTY:

### CUPA Facility List

CUPA facility list.

Date of Government Version: 01/27/2016  
Date Data Arrived at EDR: 02/04/2016  
Date Made Active in Reports: 02/22/2016  
Number of Days to Update: 18

Source: Community Development Agency  
Telephone: 530-265-1467  
Last EDR Contact: 04/29/2016  
Next Scheduled EDR Contact: 08/15/2016  
Data Release Frequency: Varies

## ORANGE COUNTY:

### List of Industrial Site Cleanups

Petroleum and non-petroleum spills.

Date of Government Version: 02/01/2016  
Date Data Arrived at EDR: 02/12/2016  
Date Made Active in Reports: 04/01/2016  
Number of Days to Update: 49

Source: Health Care Agency  
Telephone: 714-834-3446  
Last EDR Contact: 05/09/2016  
Next Scheduled EDR Contact: 08/22/2016  
Data Release Frequency: Annually

### List of Underground Storage Tank Cleanups

Orange County Underground Storage Tank Cleanups (LUST).

Date of Government Version: 02/01/2016  
Date Data Arrived at EDR: 02/12/2016  
Date Made Active in Reports: 04/01/2016  
Number of Days to Update: 49

Source: Health Care Agency  
Telephone: 714-834-3446  
Last EDR Contact: 05/09/2016  
Next Scheduled EDR Contact: 08/22/2016  
Data Release Frequency: Quarterly

### List of Underground Storage Tank Facilities

Orange County Underground Storage Tank Facilities (UST).

Date of Government Version: 05/01/2016  
Date Data Arrived at EDR: 05/11/2016  
Date Made Active in Reports: 06/01/2016  
Number of Days to Update: 21

Source: Health Care Agency  
Telephone: 714-834-3446  
Last EDR Contact: 05/11/2016  
Next Scheduled EDR Contact: 08/22/2016  
Data Release Frequency: Quarterly

## PLACER COUNTY:



# GOVERNMENT RECORDS SEARCHED / DATA CURRENCY TRACKING

## Master List of Facilities

List includes aboveground tanks, underground tanks and cleanup sites.

Date of Government Version: 03/07/2016  
Date Data Arrived at EDR: 03/09/2016  
Date Made Active in Reports: 05/04/2016  
Number of Days to Update: 56

Source: Placer County Health and Human Services  
Telephone: 530-745-2363  
Last EDR Contact: 06/02/2016  
Next Scheduled EDR Contact: 09/19/2016  
Data Release Frequency: Semi-Annually

## RIVERSIDE COUNTY:

### Listing of Underground Tank Cleanup Sites

Riverside County Underground Storage Tank Cleanup Sites (LUST).

Date of Government Version: 04/13/2016  
Date Data Arrived at EDR: 04/15/2016  
Date Made Active in Reports: 05/09/2016  
Number of Days to Update: 24

Source: Department of Environmental Health  
Telephone: 951-358-5055  
Last EDR Contact: 03/21/2016  
Next Scheduled EDR Contact: 07/04/2016  
Data Release Frequency: Quarterly

### Underground Storage Tank Tank List

Underground storage tank sites located in Riverside county.

Date of Government Version: 04/13/2016  
Date Data Arrived at EDR: 04/15/2016  
Date Made Active in Reports: 06/01/2016  
Number of Days to Update: 47

Source: Department of Environmental Health  
Telephone: 951-358-5055  
Last EDR Contact: 03/21/2016  
Next Scheduled EDR Contact: 07/04/2016  
Data Release Frequency: Quarterly

## SACRAMENTO COUNTY:

### Toxic Site Clean-Up List

List of sites where unauthorized releases of potentially hazardous materials have occurred.

Date of Government Version: 02/02/2016  
Date Data Arrived at EDR: 04/06/2016  
Date Made Active in Reports: 06/01/2016  
Number of Days to Update: 56

Source: Sacramento County Environmental Management  
Telephone: 916-875-8406  
Last EDR Contact: 04/06/2016  
Next Scheduled EDR Contact: 07/18/2016  
Data Release Frequency: Quarterly

### Master Hazardous Materials Facility List

Any business that has hazardous materials on site - hazardous material storage sites, underground storage tanks, waste generators.

Date of Government Version: 02/02/2016  
Date Data Arrived at EDR: 04/06/2016  
Date Made Active in Reports: 06/01/2016  
Number of Days to Update: 56

Source: Sacramento County Environmental Management  
Telephone: 916-875-8406  
Last EDR Contact: 04/06/2016  
Next Scheduled EDR Contact: 07/18/2016  
Data Release Frequency: Quarterly

## SAN BERNARDINO COUNTY:

### Hazardous Material Permits

This listing includes underground storage tanks, medical waste handlers/generators, hazardous materials handlers, hazardous waste generators, and waste oil generators/handlers.

# GOVERNMENT RECORDS SEARCHED / DATA CURRENCY TRACKING

Date of Government Version: 03/15/2016  
Date Data Arrived at EDR: 03/18/2016  
Date Made Active in Reports: 05/09/2016  
Number of Days to Update: 52

Source: San Bernardino County Fire Department Hazardous Materials Division  
Telephone: 909-387-3041  
Last EDR Contact: 05/09/2016  
Next Scheduled EDR Contact: 08/22/2016  
Data Release Frequency: Quarterly

## SAN DIEGO COUNTY:

### Hazardous Materials Management Division Database

The database includes: HE58 - This report contains the business name, site address, business phone number, establishment 'H' permit number, type of permit, and the business status. HE17 - In addition to providing the same information provided in the HE58 listing, HE17 provides inspection dates, violations received by the establishment, hazardous waste generated, the quantity, method of storage, treatment/disposal of waste and the hauler, and information on underground storage tanks. Unauthorized Release List - Includes a summary of environmental contamination cases in San Diego County (underground tank cases, non-tank cases, groundwater contamination, and soil contamination are included.)

Date of Government Version: 09/23/2013  
Date Data Arrived at EDR: 09/24/2013  
Date Made Active in Reports: 10/17/2013  
Number of Days to Update: 23

Source: Hazardous Materials Management Division  
Telephone: 619-338-2268  
Last EDR Contact: 06/02/2016  
Next Scheduled EDR Contact: 09/19/2016  
Data Release Frequency: Quarterly

### Solid Waste Facilities

San Diego County Solid Waste Facilities.

Date of Government Version: 10/31/2015  
Date Data Arrived at EDR: 11/07/2015  
Date Made Active in Reports: 01/04/2016  
Number of Days to Update: 58

Source: Department of Health Services  
Telephone: 619-338-2209  
Last EDR Contact: 04/21/2016  
Next Scheduled EDR Contact: 08/08/2016  
Data Release Frequency: Varies

### Environmental Case Listing

The listing contains all underground tank release cases and projects pertaining to properties contaminated with hazardous substances that are actively under review by the Site Assessment and Mitigation Program.

Date of Government Version: 03/23/2010  
Date Data Arrived at EDR: 06/15/2010  
Date Made Active in Reports: 07/09/2010  
Number of Days to Update: 24

Source: San Diego County Department of Environmental Health  
Telephone: 619-338-2371  
Last EDR Contact: 06/02/2016  
Next Scheduled EDR Contact: 09/19/2016  
Data Release Frequency: No Update Planned

## SAN FRANCISCO COUNTY:

### Local Oversight Facilities

A listing of leaking underground storage tank sites located in San Francisco county.

Date of Government Version: 09/19/2008  
Date Data Arrived at EDR: 09/19/2008  
Date Made Active in Reports: 09/29/2008  
Number of Days to Update: 10

Source: Department Of Public Health San Francisco County  
Telephone: 415-252-3920  
Last EDR Contact: 05/06/2016  
Next Scheduled EDR Contact: 08/22/2016  
Data Release Frequency: Quarterly

### Underground Storage Tank Information

Underground storage tank sites located in San Francisco county.

Date of Government Version: 11/29/2010  
Date Data Arrived at EDR: 03/10/2011  
Date Made Active in Reports: 03/15/2011  
Number of Days to Update: 5

Source: Department of Public Health  
Telephone: 415-252-3920  
Last EDR Contact: 05/06/2016  
Next Scheduled EDR Contact: 08/22/2016  
Data Release Frequency: Quarterly

## SAN JOAQUIN COUNTY:

# GOVERNMENT RECORDS SEARCHED / DATA CURRENCY TRACKING

## San Joaquin Co. UST

A listing of underground storage tank locations in San Joaquin county.

Date of Government Version: 04/06/2016  
Date Data Arrived at EDR: 04/08/2016  
Date Made Active in Reports: 05/04/2016  
Number of Days to Update: 26

Source: Environmental Health Department  
Telephone: N/A  
Last EDR Contact: 04/04/2016  
Next Scheduled EDR Contact: 07/04/2016  
Data Release Frequency: Semi-Annually

## SAN LUIS OBISPO COUNTY:

### CUPA Facility List

Cupa Facility List.

Date of Government Version: 02/22/2016  
Date Data Arrived at EDR: 02/24/2016  
Date Made Active in Reports: 04/01/2016  
Number of Days to Update: 37

Source: San Luis Obispo County Public Health Department  
Telephone: 805-781-5596  
Last EDR Contact: 05/23/2016  
Next Scheduled EDR Contact: 09/05/2016  
Data Release Frequency: Varies

## SAN MATEO COUNTY:

### Business Inventory

List includes Hazardous Materials Business Plan, hazardous waste generators, and underground storage tanks.

Date of Government Version: 10/14/2015  
Date Data Arrived at EDR: 10/15/2015  
Date Made Active in Reports: 11/16/2015  
Number of Days to Update: 32

Source: San Mateo County Environmental Health Services Division  
Telephone: 650-363-1921  
Last EDR Contact: 05/27/2016  
Next Scheduled EDR Contact: 09/26/2016  
Data Release Frequency: Annually

### Fuel Leak List

A listing of leaking underground storage tank sites located in San Mateo county.

Date of Government Version: 03/14/2016  
Date Data Arrived at EDR: 03/15/2016  
Date Made Active in Reports: 05/09/2016  
Number of Days to Update: 55

Source: San Mateo County Environmental Health Services Division  
Telephone: 650-363-1921  
Last EDR Contact: 06/08/2016  
Next Scheduled EDR Contact: 09/26/2016  
Data Release Frequency: Semi-Annually

## SANTA BARBARA COUNTY:

### CUPA Facility Listing

CUPA Program Listing from the Environmental Health Services division.

Date of Government Version: 09/08/2011  
Date Data Arrived at EDR: 09/09/2011  
Date Made Active in Reports: 10/07/2011  
Number of Days to Update: 28

Source: Santa Barbara County Public Health Department  
Telephone: 805-686-8167  
Last EDR Contact: 05/23/2016  
Next Scheduled EDR Contact: 09/05/2016  
Data Release Frequency: Varies

## SANTA CLARA COUNTY:

### Cupa Facility List

Cupa facility list

# GOVERNMENT RECORDS SEARCHED / DATA CURRENCY TRACKING

Date of Government Version: 02/22/2016  
Date Data Arrived at EDR: 03/04/2016  
Date Made Active in Reports: 05/09/2016  
Number of Days to Update: 66

Source: Department of Environmental Health  
Telephone: 408-918-1973  
Last EDR Contact: 05/23/2016  
Next Scheduled EDR Contact: 09/05/2016  
Data Release Frequency: Varies

## HIST LUST - Fuel Leak Site Activity Report

A listing of open and closed leaking underground storage tanks. This listing is no longer updated by the county. Leaking underground storage tanks are now handled by the Department of Environmental Health.

Date of Government Version: 03/29/2005  
Date Data Arrived at EDR: 03/30/2005  
Date Made Active in Reports: 04/21/2005  
Number of Days to Update: 22

Source: Santa Clara Valley Water District  
Telephone: 408-265-2600  
Last EDR Contact: 03/23/2009  
Next Scheduled EDR Contact: 06/22/2009  
Data Release Frequency: No Update Planned

## LOP Listing

A listing of leaking underground storage tanks located in Santa Clara county.

Date of Government Version: 03/03/2014  
Date Data Arrived at EDR: 03/05/2014  
Date Made Active in Reports: 03/18/2014  
Number of Days to Update: 13

Source: Department of Environmental Health  
Telephone: 408-918-3417  
Last EDR Contact: 05/25/2016  
Next Scheduled EDR Contact: 09/12/2016  
Data Release Frequency: Annually

## Hazardous Material Facilities

Hazardous material facilities, including underground storage tank sites.

Date of Government Version: 02/05/2016  
Date Data Arrived at EDR: 02/10/2016  
Date Made Active in Reports: 04/01/2016  
Number of Days to Update: 51

Source: City of San Jose Fire Department  
Telephone: 408-535-7694  
Last EDR Contact: 05/23/2016  
Next Scheduled EDR Contact: 08/22/2016  
Data Release Frequency: Annually

## SANTA CRUZ COUNTY:

### CUPA Facility List

CUPA facility listing.

Date of Government Version: 02/26/2016  
Date Data Arrived at EDR: 03/01/2016  
Date Made Active in Reports: 05/04/2016  
Number of Days to Update: 64

Source: Santa Cruz County Environmental Health  
Telephone: 831-464-2761  
Last EDR Contact: 05/23/2016  
Next Scheduled EDR Contact: 09/05/2016  
Data Release Frequency: Varies

## SHASTA COUNTY:

### CUPA Facility List

Cupa Facility List.

Date of Government Version: 03/18/2016  
Date Data Arrived at EDR: 03/21/2016  
Date Made Active in Reports: 05/04/2016  
Number of Days to Update: 44

Source: Shasta County Department of Resource Management  
Telephone: 530-225-5789  
Last EDR Contact: 05/23/2016  
Next Scheduled EDR Contact: 09/05/2016  
Data Release Frequency: Varies

## SOLANO COUNTY:

# GOVERNMENT RECORDS SEARCHED / DATA CURRENCY TRACKING

## Leaking Underground Storage Tanks

A listing of leaking underground storage tank sites located in Solano county.

Date of Government Version: 03/14/2016  
Date Data Arrived at EDR: 03/22/2016  
Date Made Active in Reports: 05/09/2016  
Number of Days to Update: 48

Source: Solano County Department of Environmental Management  
Telephone: 707-784-6770  
Last EDR Contact: 06/08/2016  
Next Scheduled EDR Contact: 09/26/2016  
Data Release Frequency: Quarterly

## Underground Storage Tanks

Underground storage tank sites located in Solano county.

Date of Government Version: 03/14/2016  
Date Data Arrived at EDR: 03/21/2016  
Date Made Active in Reports: 05/04/2016  
Number of Days to Update: 44

Source: Solano County Department of Environmental Management  
Telephone: 707-784-6770  
Last EDR Contact: 06/08/2016  
Next Scheduled EDR Contact: 09/26/2016  
Data Release Frequency: Quarterly

## SONOMA COUNTY:

### Cupa Facility List

Cupa Facility list

Date of Government Version: 04/05/2016  
Date Data Arrived at EDR: 04/08/2016  
Date Made Active in Reports: 05/04/2016  
Number of Days to Update: 26

Source: County of Sonoma Fire & Emergency Services Department  
Telephone: 707-565-1174  
Last EDR Contact: 03/28/2016  
Next Scheduled EDR Contact: 07/11/2016  
Data Release Frequency: Varies

## Leaking Underground Storage Tank Sites

A listing of leaking underground storage tank sites located in Sonoma county.

Date of Government Version: 04/01/2016  
Date Data Arrived at EDR: 04/05/2016  
Date Made Active in Reports: 05/09/2016  
Number of Days to Update: 34

Source: Department of Health Services  
Telephone: 707-565-6565  
Last EDR Contact: 03/28/2016  
Next Scheduled EDR Contact: 07/11/2016  
Data Release Frequency: Quarterly

## SUTTER COUNTY:

### Underground Storage Tanks

Underground storage tank sites located in Sutter county.

Date of Government Version: 03/14/2016  
Date Data Arrived at EDR: 03/15/2016  
Date Made Active in Reports: 05/04/2016  
Number of Days to Update: 30

Source: Sutter County Department of Agriculture  
Telephone: 530-822-7500  
Last EDR Contact: 06/02/2016  
Next Scheduled EDR Contact: 09/19/2016  
Data Release Frequency: Semi-Annually

## TUOLUMNE COUNTY:

### CUPA Facility List

Cupa facility list

Date of Government Version: 03/08/2016  
Date Data Arrived at EDR: 03/11/2016  
Date Made Active in Reports: 05/09/2016  
Number of Days to Update: 59

Source: Division of Environmental Health  
Telephone: 209-533-5633  
Last EDR Contact: 04/21/2016  
Next Scheduled EDR Contact: 08/08/2016  
Data Release Frequency: Varies

## VENTURA COUNTY:

# GOVERNMENT RECORDS SEARCHED / DATA CURRENCY TRACKING

## Business Plan, Hazardous Waste Producers, and Operating Underground Tanks

The BWT list indicates by site address whether the Environmental Health Division has Business Plan (B), Waste Producer (W), and/or Underground Tank (T) information.

Date of Government Version: 12/28/2015	Source: Ventura County Environmental Health Division
Date Data Arrived at EDR: 01/29/2016	Telephone: 805-654-2813
Date Made Active in Reports: 03/22/2016	Last EDR Contact: 04/25/2016
Number of Days to Update: 53	Next Scheduled EDR Contact: 08/08/2016
	Data Release Frequency: Quarterly

## Inventory of Illegal Abandoned and Inactive Sites

Ventura County Inventory of Closed, Illegal Abandoned, and Inactive Sites.

Date of Government Version: 12/01/2011	Source: Environmental Health Division
Date Data Arrived at EDR: 12/01/2011	Telephone: 805-654-2813
Date Made Active in Reports: 01/19/2012	Last EDR Contact: 04/04/2016
Number of Days to Update: 49	Next Scheduled EDR Contact: 07/18/2016
	Data Release Frequency: Annually

## Listing of Underground Tank Cleanup Sites

Ventura County Underground Storage Tank Cleanup Sites (LUST).

Date of Government Version: 05/29/2008	Source: Environmental Health Division
Date Data Arrived at EDR: 06/24/2008	Telephone: 805-654-2813
Date Made Active in Reports: 07/31/2008	Last EDR Contact: 05/13/2016
Number of Days to Update: 37	Next Scheduled EDR Contact: 08/22/2016
	Data Release Frequency: Quarterly

## Medical Waste Program List

To protect public health and safety and the environment from potential exposure to disease causing agents, the Environmental Health Division Medical Waste Program regulates the generation, handling, storage, treatment and disposal of medical waste throughout the County.

Date of Government Version: 12/28/2015	Source: Ventura County Resource Management Agency
Date Data Arrived at EDR: 01/29/2016	Telephone: 805-654-2813
Date Made Active in Reports: 03/22/2016	Last EDR Contact: 04/25/2016
Number of Days to Update: 53	Next Scheduled EDR Contact: 08/08/2016
	Data Release Frequency: Quarterly

## Underground Tank Closed Sites List

Ventura County Operating Underground Storage Tank Sites (UST)/Underground Tank Closed Sites List.

Date of Government Version: 02/26/2016	Source: Environmental Health Division
Date Data Arrived at EDR: 03/17/2016	Telephone: 805-654-2813
Date Made Active in Reports: 05/04/2016	Last EDR Contact: 03/17/2016
Number of Days to Update: 48	Next Scheduled EDR Contact: 06/27/2016
	Data Release Frequency: Quarterly

## YOLO COUNTY:

### Underground Storage Tank Comprehensive Facility Report

Underground storage tank sites located in Yolo county.

Date of Government Version: 04/12/2016	Source: Yolo County Department of Health
Date Data Arrived at EDR: 04/19/2016	Telephone: 530-666-8646
Date Made Active in Reports: 06/01/2016	Last EDR Contact: 04/04/2016
Number of Days to Update: 43	Next Scheduled EDR Contact: 07/18/2016
	Data Release Frequency: Annually

## YUBA COUNTY:

# GOVERNMENT RECORDS SEARCHED / DATA CURRENCY TRACKING

## CUPA Facility List

CUPA facility listing for Yuba County.

Date of Government Version: 02/01/2016  
Date Data Arrived at EDR: 02/05/2016  
Date Made Active in Reports: 02/22/2016  
Number of Days to Update: 17

Source: Yuba County Environmental Health Department  
Telephone: 530-749-7523  
Last EDR Contact: 04/29/2016  
Next Scheduled EDR Contact: 08/15/2016  
Data Release Frequency: Varies

## OTHER DATABASE(S)

Depending on the geographic area covered by this report, the data provided in these specialty databases may or may not be complete. For example, the existence of wetlands information data in a specific report does not mean that all wetlands in the area covered by the report are included. Moreover, the absence of any reported wetlands information does not necessarily mean that wetlands do not exist in the area covered by the report.

### CT MANIFEST: Hazardous Waste Manifest Data

Facility and manifest data. Manifest is a document that lists and tracks hazardous waste from the generator through transporters to a tsd facility.

Date of Government Version: 07/30/2013  
Date Data Arrived at EDR: 08/19/2013  
Date Made Active in Reports: 10/03/2013  
Number of Days to Update: 45

Source: Department of Energy & Environmental Protection  
Telephone: 860-424-3375  
Last EDR Contact: 05/13/2016  
Next Scheduled EDR Contact: 08/29/2016  
Data Release Frequency: No Update Planned

### NJ MANIFEST: Manifest Information

Hazardous waste manifest information.

Date of Government Version: 12/31/2013  
Date Data Arrived at EDR: 07/17/2015  
Date Made Active in Reports: 08/12/2015  
Number of Days to Update: 26

Source: Department of Environmental Protection  
Telephone: N/A  
Last EDR Contact: 04/12/2016  
Next Scheduled EDR Contact: 07/25/2016  
Data Release Frequency: Annually

### NY MANIFEST: Facility and Manifest Data

Manifest is a document that lists and tracks hazardous waste from the generator through transporters to a TSD facility.

Date of Government Version: 02/01/2016  
Date Data Arrived at EDR: 02/03/2016  
Date Made Active in Reports: 03/22/2016  
Number of Days to Update: 48

Source: Department of Environmental Conservation  
Telephone: 518-402-8651  
Last EDR Contact: 05/06/2016  
Next Scheduled EDR Contact: 08/15/2016  
Data Release Frequency: Annually

### PA MANIFEST: Manifest Information

Hazardous waste manifest information.

Date of Government Version: 12/31/2014  
Date Data Arrived at EDR: 07/24/2015  
Date Made Active in Reports: 08/18/2015  
Number of Days to Update: 25

Source: Department of Environmental Protection  
Telephone: 717-783-8990  
Last EDR Contact: 04/18/2016  
Next Scheduled EDR Contact: 08/01/2016  
Data Release Frequency: Annually

### RI MANIFEST: Manifest information

Hazardous waste manifest information

Date of Government Version: 12/31/2013  
Date Data Arrived at EDR: 06/19/2015  
Date Made Active in Reports: 07/15/2015  
Number of Days to Update: 26

Source: Department of Environmental Management  
Telephone: 401-222-2797  
Last EDR Contact: 06/06/2016  
Next Scheduled EDR Contact: 09/05/2016  
Data Release Frequency: Annually

# GOVERNMENT RECORDS SEARCHED / DATA CURRENCY TRACKING

## WI MANIFEST: Manifest Information

Hazardous waste manifest information.

Date of Government Version: 12/31/2015  
Date Data Arrived at EDR: 04/14/2016  
Date Made Active in Reports: 06/03/2016  
Number of Days to Update: 50

Source: Department of Natural Resources  
Telephone: N/A  
Last EDR Contact: 03/14/2016  
Next Scheduled EDR Contact: 06/27/2016  
Data Release Frequency: Annually

## Oil/Gas Pipelines

Source: PennWell Corporation

Petroleum Bundle (Crude Oil, Refined Products, Petrochemicals, Gas Liquids (LPG/NGL), and Specialty Gases (Miscellaneous)) N = Natural Gas Bundle (Natural Gas, Gas Liquids (LPG/NGL), and Specialty Gases (Miscellaneous)). This map includes information copyrighted by PennWell Corporation. This information is provided on a best effort basis and PennWell Corporation does not guarantee its accuracy nor warrant its fitness for any particular purpose. Such information has been reprinted with the permission of PennWell.

## Electric Power Transmission Line Data

Source: PennWell Corporation

This map includes information copyrighted by PennWell Corporation. This information is provided on a best effort basis and PennWell Corporation does not guarantee its accuracy nor warrant its fitness for any particular purpose. Such information has been reprinted with the permission of PennWell.

**Sensitive Receptors:** There are individuals deemed sensitive receptors due to their fragile immune systems and special sensitivity to environmental discharges. These sensitive receptors typically include the elderly, the sick, and children. While the location of all sensitive receptors cannot be determined, EDR indicates those buildings and facilities - schools, daycares, hospitals, medical centers, and nursing homes - where individuals who are sensitive receptors are likely to be located.

## AHA Hospitals:

Source: American Hospital Association, Inc.  
Telephone: 312-280-5991

The database includes a listing of hospitals based on the American Hospital Association's annual survey of hospitals.

## Medical Centers: Provider of Services Listing

Source: Centers for Medicare & Medicaid Services  
Telephone: 410-786-3000

A listing of hospitals with Medicare provider number, produced by Centers of Medicare & Medicaid Services, a federal agency within the U.S. Department of Health and Human Services.

## Nursing Homes

Source: National Institutes of Health  
Telephone: 301-594-6248

Information on Medicare and Medicaid certified nursing homes in the United States.

## Public Schools

Source: National Center for Education Statistics  
Telephone: 202-502-7300

The National Center for Education Statistics' primary database on elementary and secondary public education in the United States. It is a comprehensive, annual, national statistical database of all public elementary and secondary schools and school districts, which contains data that are comparable across all states.

## Private Schools

Source: National Center for Education Statistics  
Telephone: 202-502-7300

The National Center for Education Statistics' primary database on private school locations in the United States.

## Daycare Centers: Licensed Facilities

Source: Department of Social Services  
Telephone: 916-657-4041

**Flood Zone Data:** This data, available in select counties across the country, was obtained by EDR in 2003 & 2011 from the Federal Emergency Management Agency (FEMA). Data depicts 100-year and 500-year flood zones as defined by FEMA.

**NWI:** National Wetlands Inventory. This data, available in select counties across the country, was obtained by EDR in 2002, 2005 and 2010 from the U.S. Fish and Wildlife Service.

## State Wetlands Data: Wetland Inventory

Source: Department of Fish & Game  
Telephone: 916-445-0411



# GOVERNMENT RECORDS SEARCHED / DATA CURRENCY TRACKING

Current USGS 7.5 Minute Topographic Map  
Source: U.S. Geological Survey

## STREET AND ADDRESS INFORMATION

© 2015 TomTom North America, Inc. All rights reserved. This material is proprietary and the subject of copyright protection and other intellectual property rights owned by or licensed to Tele Atlas North America, Inc. The use of this material is subject to the terms of a license agreement. You will be held liable for any unauthorized copying or disclosure of this material.

## **GEOCHECK<sup>®</sup> - PHYSICAL SETTING SOURCE ADDENDUM**

### **TARGET PROPERTY ADDRESS**

16-428-11  
3506, 3510, 3512 & 3514 VERDUGO ROAD  
GLENDALE, CA 91208

### **TARGET PROPERTY COORDINATES**

Latitude (North):	34.202828 - 34° 12' 10.18"
Longitude (West):	118.226279 - 118° 13' 34.60"
Universal Transverse Mercator:	Zone 11
UTM X (Meters):	387019.9
UTM Y (Meters):	3785130.0
Elevation:	1177 ft. above sea level

### **USGS TOPOGRAPHIC MAP**

Target Property Map:	5636829 PASADENA, CA
Version Date:	2012

EDR's GeoCheck Physical Setting Source Addendum is provided to assist the environmental professional in forming an opinion about the impact of potential contaminant migration.

Assessment of the impact of contaminant migration generally has two principal investigative components:

1. Groundwater flow direction, and
2. Groundwater flow velocity.

Groundwater flow direction may be impacted by surface topography, hydrology, hydrogeology, characteristics of the soil, and nearby wells. Groundwater flow velocity is generally impacted by the nature of the geologic strata.

# GEOCHECK® - PHYSICAL SETTING SOURCE SUMMARY

## GROUNDWATER FLOW DIRECTION INFORMATION

Groundwater flow direction for a particular site is best determined by a qualified environmental professional using site-specific well data. If such data is not reasonably ascertainable, it may be necessary to rely on other sources of information, such as surface topographic information, hydrologic information, hydrogeologic data collected on nearby properties, and regional groundwater flow information (from deep aquifers).

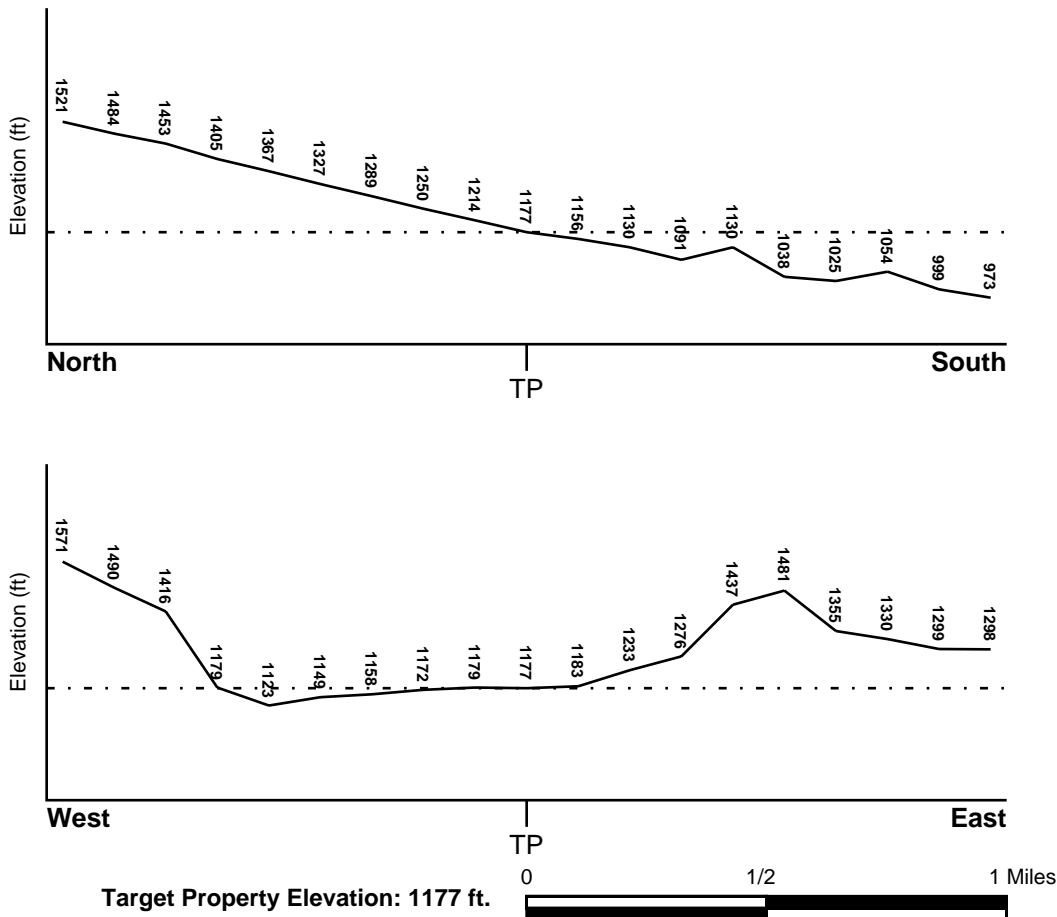
## TOPOGRAPHIC INFORMATION

Surface topography may be indicative of the direction of surficial groundwater flow. This information can be used to assist the environmental professional in forming an opinion about the impact of nearby contaminated properties or, should contamination exist on the target property, what downgradient sites might be impacted.

## TARGET PROPERTY TOPOGRAPHY

General Topographic Gradient: General SSW

## SURROUNDING TOPOGRAPHY: ELEVATION PROFILES



Source: Topography has been determined from the USGS 7.5' Digital Elevation Model and should be evaluated on a relative (not an absolute) basis. Relative elevation information between sites of close proximity should be field verified.

# GEOCHECK® - PHYSICAL SETTING SOURCE SUMMARY

## HYDROLOGIC INFORMATION

Surface water can act as a hydrologic barrier to groundwater flow. Such hydrologic information can be used to assist the environmental professional in forming an opinion about the impact of nearby contaminated properties or, should contamination exist on the target property, what downgradient sites might be impacted.

Refer to the Physical Setting Source Map following this summary for hydrologic information (major waterways and bodies of water).

## FEMA FLOOD ZONE

<u>Target Property County</u>	FEMA Flood <u>Electronic Data</u>
LOS ANGELES, CA	YES - refer to the Overview Map and Detail Map

Flood Plain Panel at Target Property: 06037C - FEMA DFIRM Flood data

Additional Panels in search area: Not Reported

## NATIONAL WETLAND INVENTORY

<u>NWI Quad at Target Property</u>	NWI Electronic <u>Data Coverage</u>
PASADENA	YES - refer to the Overview Map and Detail Map

## HYDROGEOLOGIC INFORMATION

Hydrogeologic information obtained by installation of wells on a specific site can often be an indicator of groundwater flow direction in the immediate area. Such hydrogeologic information can be used to assist the environmental professional in forming an opinion about the impact of nearby contaminated properties or, should contamination exist on the target property, what downgradient sites might be impacted.

### *Site-Specific Hydrogeological Data\*:*

Search Radius:	1.25 miles
Status:	Not found

## AQUIFLOW®

Search Radius: 1.000 Mile.

EDR has developed the AQUIFLOW Information System to provide data on the general direction of groundwater flow at specific points. EDR has reviewed reports submitted by environmental professionals to regulatory authorities at select sites and has extracted the date of the report, groundwater flow direction as determined hydrogeologically, and the depth to water table.

<u>MAP ID</u>	<u>LOCATION FROM TP</u>	<u>GENERAL DIRECTION GROUNDWATER FLOW</u>
Not Reported		

## GEOCHECK® - PHYSICAL SETTING SOURCE SUMMARY

### GROUNDWATER FLOW VELOCITY INFORMATION

Groundwater flow velocity information for a particular site is best determined by a qualified environmental professional using site specific geologic and soil strata data. If such data are not reasonably ascertainable, it may be necessary to rely on other sources of information, including geologic age identification, rock stratigraphic unit and soil characteristics data collected on nearby properties and regional soil information. In general, contaminant plumes move more quickly through sandy-gravelly types of soils than silty-clayey types of soils.

### GEOLOGIC INFORMATION IN GENERAL AREA OF TARGET PROPERTY

Geologic information can be used by the environmental professional in forming an opinion about the relative speed at which contaminant migration may be occurring.

#### ROCK STRATIGRAPHIC UNIT

Era: Precambrian  
System: Precambrian  
Series: Orthogneiss and paragneiss  
Code: Xm (decoded above as Era, System & Series)

#### GEOLOGIC AGE IDENTIFICATION

Category: Metamorphic Rocks

Geologic Age and Rock Stratigraphic Unit Source: P.G. Schruben, R.E. Arndt and W.J. Bawiec, Geology of the Conterminous U.S. at 1:2,500,000 Scale - a digital representation of the 1974 P.B. King and H.M. Beikman Map, USGS Digital Data Series DDS - 11 (1994).

### DOMINANT SOIL COMPOSITION IN GENERAL AREA OF TARGET PROPERTY

The U.S. Department of Agriculture's (USDA) Soil Conservation Service (SCS) leads the National Cooperative Soil Survey (NCSS) and is responsible for collecting, storing, maintaining and distributing soil survey information for privately owned lands in the United States. A soil map in a soil survey is a representation of soil patterns in a landscape. Soil maps for STATSGO are compiled by generalizing more detailed (SSURGO) soil survey maps. The following information is based on Soil Conservation Service STATSGO data.

Soil Component Name: URBAN LAND

Soil Surface Texture: variable

Hydrologic Group: Not reported

Soil Drainage Class: Not reported

Hydric Status: Soil does not meet the requirements for a hydric soil.

Corrosion Potential - Uncoated Steel: Not Reported

Depth to Bedrock Min: > 10 inches

Depth to Bedrock Max: > 10 inches

## GEOCHECK® - PHYSICAL SETTING SOURCE SUMMARY

Soil Layer Information							
Layer	Boundary		Soil Texture Class	Classification		Permeability Rate (in/hr)	Soil Reaction (pH)
	Upper	Lower		AASHTO Group	Unified Soil		
1	0 inches	6 inches	variable	Not reported	Not reported	Max: 0.00 Min: 0.00	Max: 0.00 Min: 0.00

### OTHER SOIL TYPES IN AREA

Based on Soil Conservation Service STATSGO data, the following additional subordinant soil types may appear within the general area of target property.

Soil Surface Textures: loam  
 clay  
 silt loam  
 loamy sand  
 sandy loam  
 fine sand  
 clay loam  
 gravelly - sandy loam  
 coarse sand  
 gravelly - sand  
 sand

Surficial Soil Types: loam  
 clay  
 silt loam  
 loamy sand  
 sandy loam  
 fine sand  
 clay loam  
 gravelly - sandy loam  
 coarse sand  
 gravelly - sand  
 sand

Shallow Soil Types: fine sandy loam  
 gravelly - loam  
 sand  
 silty clay

Deeper Soil Types: stratified  
 clay loam  
 silty clay loam  
 gravelly - sandy loam  
 coarse sand  
 sand  
 weathered bedrock  
 very fine sandy loam

# GEOCHECK® - PHYSICAL SETTING SOURCE SUMMARY

## LOCAL / REGIONAL WATER AGENCY RECORDS

EDR Local/Regional Water Agency records provide water well information to assist the environmental professional in assessing sources that may impact ground water flow direction, and in forming an opinion about the impact of contaminant migration on nearby drinking water wells.

## WELL SEARCH DISTANCE INFORMATION

<u>DATABASE</u>	<u>SEARCH DISTANCE (miles)</u>
Federal USGS	1.000
Federal FRDS PWS	Nearest PWS within 0.001 miles
State Database	1.000

## FEDERAL USGS WELL INFORMATION

<u>MAP ID</u>	<u>WELL ID</u>	<u>LOCATION FROM TP</u>
No Wells Found		

## FEDERAL FRDS PUBLIC WATER SUPPLY SYSTEM INFORMATION

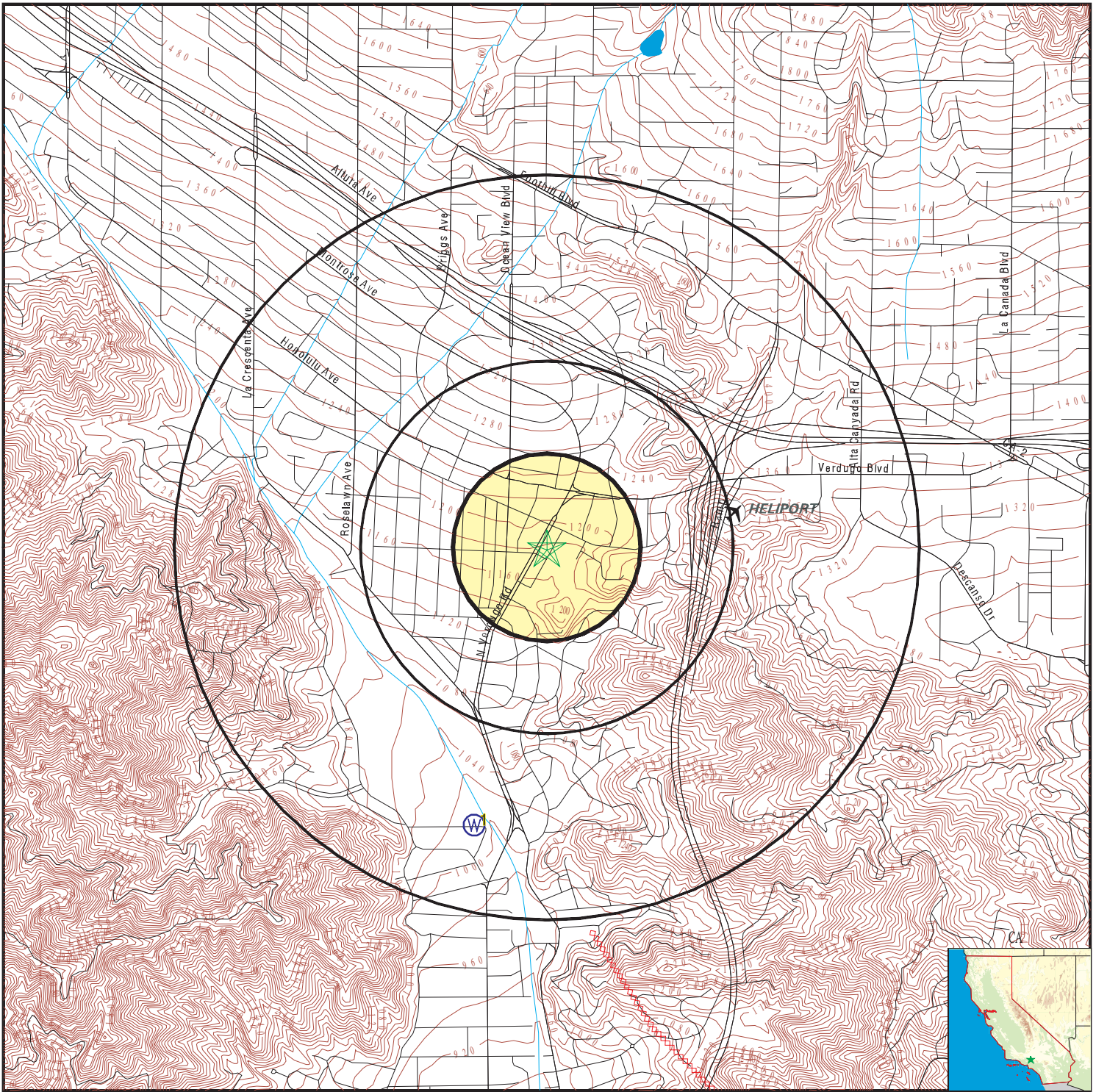
<u>MAP ID</u>	<u>WELL ID</u>	<u>LOCATION FROM TP</u>
No PWS System Found		

Note: PWS System location is not always the same as well location.

## STATE DATABASE WELL INFORMATION

<u>MAP ID</u>	<u>WELL ID</u>	<u>LOCATION FROM TP</u>
1	CADW60000005587	1/2 - 1 Mile SSW

# PHYSICAL SETTING SOURCE MAP - 4642322.2s



- County Boundary
- Major Roads
- Contour Lines
- Earthquake Fault Lines
- Airports
- Earthquake epicenter, Richter 5 or greater
- Water Wells
- Public Water Supply Wells
- Cluster of Multiple Icons

- Groundwater Flow Direction
- Indeterminate Groundwater Flow at Location
- Groundwater Flow Varies at Location
- Closest Hydrogeological Data
- Oil, gas or related wells



SITE NAME: 16-428-11  
 ADDRESS: 3506, 3510, 3512 & 3514 Verdugo Road  
 Glendale CA 91208  
 LAT/LONG: 34.202828 / 118.226279

CLIENT: Applied Earth Sciences  
 CONTACT: Ted Zeidan  
 INQUIRY #: 4642322.2s  
 DATE: June 09, 2016 9:08 am



## GEOCHECK® - PHYSICAL SETTING SOURCE MAP FINDINGS

Map ID  
 Direction  
 Distance  
 Elevation

Database      EDR ID Number

Map ID	Direction	Distance	Elevation	Database	EDR ID Number
1	SSW	1/2 - 1 Mile	Lower	CA WELLS	CADW60000005587

Objectid: 5587  
 Latitude: 34.192007  
 Longitude: -118.22968  
 Site code: 341920N1182297W001  
 State well numbe: 01N13W10B001S  
 Local well name: '3970'  
 Well use id: 6  
 Well use descrip: Unknown  
 County id: 19  
 County name: Los Angeles  
 Basin code: '4-12'  
 Basin desc: San Fernando Valley  
 Dwr region id: 80238  
 Dwr region: Southern Region Office  
 Site id: CADW60000005587

# GEOCHECK® - PHYSICAL SETTING SOURCE MAP FINDINGS RADON

## AREA RADON INFORMATION

State Database: CA Radon

### Radon Test Results

Zipcode	Num Tests	> 4 pCi/L
91208	40	0

Federal EPA Radon Zone for LOS ANGELES County: 2

- Note: Zone 1 indoor average level > 4 pCi/L.  
 : Zone 2 indoor average level >= 2 pCi/L and <= 4 pCi/L.  
 : Zone 3 indoor average level < 2 pCi/L.

---

Federal Area Radon Information for Zip Code: 91208

Number of sites tested: 1

Area	Average Activity	% <4 pCi/L	% 4-20 pCi/L	% >20 pCi/L
Living Area - 1st Floor	0.000 pCi/L	100%	0%	0%
Living Area - 2nd Floor	Not Reported	Not Reported	Not Reported	Not Reported
Basement	Not Reported	Not Reported	Not Reported	Not Reported

# PHYSICAL SETTING SOURCE RECORDS SEARCHED

## TOPOGRAPHIC INFORMATION

### USGS 7.5' Digital Elevation Model (DEM)

Source: United States Geologic Survey

EDR acquired the USGS 7.5' Digital Elevation Model in 2002 and updated it in 2006. The 7.5 minute DEM corresponds to the USGS 1:24,000- and 1:25,000-scale topographic quadrangle maps. The DEM provides elevation data with consistent elevation units and projection.

### Current USGS 7.5 Minute Topographic Map

Source: U.S. Geological Survey

## HYDROLOGIC INFORMATION

Flood Zone Data: This data, available in select counties across the country, was obtained by EDR in 2003 & 2011 from the Federal Emergency Management Agency (FEMA). Data depicts 100-year and 500-year flood zones as defined by FEMA.

NWI: National Wetlands Inventory. This data, available in select counties across the country, was obtained by EDR in 2002, 2005 and 2010 from the U.S. Fish and Wildlife Service.

### State Wetlands Data: Wetland Inventory

Source: Department of Fish & Game

Telephone: 916-445-0411

## HYDROGEOLOGIC INFORMATION

### AQUIFLOW<sup>R</sup> Information System

Source: EDR proprietary database of groundwater flow information

EDR has developed the AQUIFLOW Information System (AIS) to provide data on the general direction of groundwater flow at specific points. EDR has reviewed reports submitted to regulatory authorities at select sites and has extracted the date of the report, hydrogeologically determined groundwater flow direction and depth to water table information.

## GEOLOGIC INFORMATION

### Geologic Age and Rock Stratigraphic Unit

Source: P.G. Schruben, R.E. Arndt and W.J. Bawiec, Geology of the Conterminous U.S. at 1:2,500,000 Scale - A digital representation of the 1974 P.B. King and H.M. Beikman Map, USGS Digital Data Series DDS - 11 (1994).

### STATSGO: State Soil Geographic Database

Source: Department of Agriculture, Natural Resources Conservation Service (NRCS)

The U.S. Department of Agriculture's (USDA) Natural Resources Conservation Service (NRCS) leads the national Conservation Soil Survey (NCSS) and is responsible for collecting, storing, maintaining and distributing soil survey information for privately owned lands in the United States. A soil map in a soil survey is a representation of soil patterns in a landscape. Soil maps for STATSGO are compiled by generalizing more detailed (SSURGO) soil survey maps.

### SSURGO: Soil Survey Geographic Database

Source: Department of Agriculture, Natural Resources Conservation Service (NRCS)

Telephone: 800-672-5559

SSURGO is the most detailed level of mapping done by the Natural Resources Conservation Service, mapping scales generally range from 1:12,000 to 1:63,360. Field mapping methods using national standards are used to construct the soil maps in the Soil Survey Geographic (SSURGO) database. SSURGO digitizing duplicates the original soil survey maps. This level of mapping is designed for use by landowners, townships and county natural resource planning and management.

# PHYSICAL SETTING SOURCE RECORDS SEARCHED

## LOCAL / REGIONAL WATER AGENCY RECORDS

### FEDERAL WATER WELLS

#### PWS: Public Water Systems

Source: EPA/Office of Drinking Water

Telephone: 202-564-3750

Public Water System data from the Federal Reporting Data System. A PWS is any water system which provides water to at least 25 people for at least 60 days annually. PWSs provide water from wells, rivers and other sources.

#### PWS ENF: Public Water Systems Violation and Enforcement Data

Source: EPA/Office of Drinking Water

Telephone: 202-564-3750

Violation and Enforcement data for Public Water Systems from the Safe Drinking Water Information System (SDWIS) after August 1995. Prior to August 1995, the data came from the Federal Reporting Data System (FRDS).

#### USGS Water Wells: USGS National Water Inventory System (NWIS)

This database contains descriptive information on sites where the USGS collects or has collected data on surface water and/or groundwater. The groundwater data includes information on wells, springs, and other sources of groundwater.

### STATE RECORDS

#### Water Well Database

Source: Department of Water Resources

Telephone: 916-651-9648

#### California Drinking Water Quality Database

Source: Department of Public Health

Telephone: 916-324-2319

The database includes all drinking water compliance and special studies monitoring for the state of California since 1984. It consists of over 3,200,000 individual analyses along with well and water system information.

## OTHER STATE DATABASE INFORMATION

#### California Oil and Gas Well Locations

Source: Department of Conservation

Telephone: 916-323-1779

Oil and Gas well locations in the state.

### RADON

#### State Database: CA Radon

Source: Department of Health Services

Telephone: 916-324-2208

Radon Database for California

#### Area Radon Information

Source: USGS

Telephone: 703-356-4020

The National Radon Database has been developed by the U.S. Environmental Protection Agency (USEPA) and is a compilation of the EPA/State Residential Radon Survey and the National Residential Radon Survey. The study covers the years 1986 - 1992. Where necessary data has been supplemented by information collected at private sources such as universities and research institutions.

#### EPA Radon Zones

Source: EPA

Telephone: 703-356-4020

Sections 307 & 309 of IRAA directed EPA to list and identify areas of U.S. with the potential for elevated indoor radon levels.

## PHYSICAL SETTING SOURCE RECORDS SEARCHED

### OTHER

Airport Landing Facilities: Private and public use landing facilities  
Source: Federal Aviation Administration, 800-457-6656

Epicenters: World earthquake epicenters, Richter 5 or greater  
Source: Department of Commerce, National Oceanic and Atmospheric Administration

California Earthquake Fault Lines: The fault lines displayed on EDR's Topographic map are digitized quaternary fault lines, prepared in 1975 by the United State Geological Survey. Additional information (also from 1975) regarding activity at specific fault lines comes from California's Preliminary Fault Activity Map prepared by the California Division of Mines and Geology.

### STREET AND ADDRESS INFORMATION

© 2015 TomTom North America, Inc. All rights reserved. This material is proprietary and the subject of copyright protection and other intellectual property rights owned by or licensed to Tele Atlas North America, Inc. The use of this material is subject to the terms of a license agreement. You will be held liable for any unauthorized copying or disclosure of this material.

**16-428-11**

3506, 3510, 3512 & 3514 Verdugo Road  
Glendale, CA 91208

Inquiry Number: 4642322.8  
June 08, 2016

# EDR Building Permit Report

Target Property and Adjoining Properties

# EDR Building Permit Report: Search Documentation

6/08/16

**Site Name:**

16-428-11  
3506, 3510, 3512 &  
Glendale, CA 91208

**Client Name:**

Applied Earth Sciences  
4742 San Fernando Road  
Glendale, CA 91204

EDR Inquiry # 4642322.8

Contact: Ted Zeidan

## Search Documentation

### DATA GAP

The complete collection of Building Permit data available to EDR has been searched, and as of 6/08/16, EDR does not have access to building permits in the city where your target property is located (Glendale, CA).

#### Disclaimer - Copyright and Trademark Notice

This Report contains certain information obtained from a variety of public and other sources reasonably available to Environmental Data Resources, Inc. It cannot be concluded from this Report that coverage information for the target and surrounding properties does not exist from other sources. NO WARRANTY EXPRESSED OR IMPLIED, IS MADE WHATSOEVER IN CONNECTION WITH THIS REPORT. ENVIRONMENTAL DATA RESOURCES, INC. SPECIFICALLY DISCLAIMS THE MAKING OF ANY SUCH WARRANTIES, INCLUDING WITHOUT LIMITATION, MERCHANTABILITY OR FITNESS FOR A PARTICULAR USE OR PURPOSE. ALL RISK IS ASSUMED BY THE USER. IN NO EVENT SHALL ENVIRONMENTAL DATA RESOURCES, INC. BE LIABLE TO ANYONE, WHETHER ARISING OUT OF ERRORS OR OMISSIONS, NEGLIGENCE, ACCIDENT OR ANY OTHER CAUSE, FOR ANY LOSS OF DAMAGE, INCLUDING, WITHOUT LIMITATION, SPECIAL, INCIDENTAL CONSEQUENTIAL, OR EXEMPLARY DAMAGES. ANY LIABILITY ON THE PART OF ENVIRONMENTAL DATA RESOURCES, INC. IS STRICTLY LIMITED TO A REFUND OF THE AMOUNT PAID FOR THIS REPORT. Purchaser accepts this Report "AS IS". Any analyses, estimates, ratings, environmental risk levels or risk codes provided in this Report are provided for illustrative purposes only, and are not intended to provide, nor should they be interpreted as providing any facts regarding, or prediction or forecast of, any environmental risk for any property. Only a Phase I Environmental Site Assessment performed by an environmental professional can provide information regarding the environmental risk for any property. Additionally, the information provided in this Report is not to be construed as legal advice.

Copyright 2011 by Environmental Data Resources, Inc. All rights reserved. Reproduction in any media or format, in whole or in part, of any report or map of Environmental Data Resources, Inc., or its affiliates, is prohibited without prior written permission.

EDR and its logos (including Sanborn and Sanborn Map) are trademarks of Environmental Data Resources, Inc. or its affiliates. All other trademarks used herein are the property of their respective owners.

# EDR BUILDING PERMIT REPORT

## About This Report

The EDR Building Permit Report provides a practical and efficient method to search building department records for indications of environmental conditions. Generated via a search of municipal building permit records gathered from more than 1,600 cities nationwide, this report will assist you in meeting the search requirements of EPA's Standards and Practices for All Appropriate Inquiries (40 CFR Part 312), the ASTM Standard Practice for Environmental Site Assessments (E 1527-13), or custom requirements developed for the evaluation of environmental risk associated with a parcel of real estate.

Building permit data can be used to identify current and/or former operations and structures/features of environmental concern. The data can provide information on a target property and adjoining properties such as the presence of underground storage tanks, pump islands, sumps, drywells, etc., as well as information regarding water, sewer, natural gas, electrical connection dates, and current/former septic tanks.

## ASTM and EPA Requirements

ASTM E 1527-13 lists building department records as a "standard historical source," as detailed in § 8.3.4.7: "Building Department Records - The term building department records means those records of the local government in which the property is located indicating permission of the local government to construct, alter, or demolish improvements on the property." ASTM also states that "Uses in the area surrounding the property shall be identified in the report, but this task is required only to the extent that this information is revealed in the course of researching the property itself."

EPA's Standards and Practices for All Appropriate Inquiries (AAI) states: "§312.24: Reviews of historical sources of information. (a) Historical documents and records must be reviewed for the purposes of achieving the objectives and performance factors of §312.20(e) and (f). Historical documents and records may include, but are not limited to, aerial photographs, fire insurance maps, building department records, chain of title documents, and land use records."

## Methodology

EDR has developed the EDR Building Permit Report through our partnership with BuildFax, the nation's largest repository of building department records. BuildFax collects, updates, and manages building department records from local municipal governments. The database now includes 30 million permits, on more than 10 million properties across 1,600 cities in the United States.

The EDR Building Permit Report comprises local municipal building permit records, gathered directly from local jurisdictions, including both target property and adjoining properties. Years of coverage vary by municipality. Data reported includes (where available): date of permit, permit type, permit number, status, valuation, contractor company, contractor name, and description.

Incoming permit data is checked at seven stages in a regimented quality control process, from initial data source interview, to data preparation, through final auditing. To ensure the building department is accurate, each of the seven quality control stages contains, on average, 15 additional quality checks, resulting in a process of approximately 105 quality control "touch points."

For more information about the EDR Building Permit Report, please contact your EDR Account Executive at (800) 352-0050.





**16-428-11**

3506, 3510, 3512 & 3514 Verdugo Road  
Glendale, CA 91208

Inquiry Number: 4642322.5  
June 15, 2016

## The EDR-City Directory Abstract

## TABLE OF CONTENTS

### SECTION

Executive Summary

Findings

City Directory Images

*Thank you for your business.*  
Please contact EDR at 1-800-352-0050  
with any questions or comments.

### **Disclaimer - Copyright and Trademark Notice**

This Report contains certain information obtained from a variety of public and other sources reasonably available to Environmental Data Resources, Inc. It cannot be concluded from this Report that coverage information for the target and surrounding properties does not exist from other sources. **NO WARRANTY EXPRESSED OR IMPLIED, IS MADE WHATSOEVER IN CONNECTION WITH THIS REPORT. ENVIRONMENTAL DATA RESOURCES, INC. SPECIFICALLY DISCLAIMS THE MAKING OF ANY SUCH WARRANTIES, INCLUDING WITHOUT LIMITATION, MERCHANTABILITY OR FITNESS FOR A PARTICULAR USE OR PURPOSE. ALL RISK IS ASSUMED BY THE USER. IN NO EVENT SHALL ENVIRONMENTAL DATA RESOURCES, INC. BE LIABLE TO ANYONE, WHETHER ARISING OUT OF ERRORS OR OMISSIONS, NEGLIGENCE, ACCIDENT OR ANY OTHER CAUSE, FOR ANY LOSS OR DAMAGE, INCLUDING, WITHOUT LIMITATION, SPECIAL, INCIDENTAL, CONSEQUENTIAL, OR EXEMPLARY DAMAGES. ANY LIABILITY ON THE PART OF ENVIRONMENTAL DATA RESOURCES, INC. IS STRICTLY LIMITED TO A REFUND OF THE AMOUNT PAID FOR THIS REPORT.** Purchaser accepts this Report "AS IS". Any analyses, estimates, ratings, environmental risk levels or risk codes provided in this Report are provided for illustrative purposes only, and are not intended to provide, nor should they be interpreted as providing any facts regarding, or prediction or forecast of, any environmental risk for any property. Only a Phase I Environmental Site Assessment performed by an environmental professional can provide information regarding the environmental risk for any property. Additionally, the information provided in this Report is not to be construed as legal advice.

Copyright 2016 by Environmental Data Resources, Inc. All rights reserved. Reproduction in any media or format, in whole or in part, of any report or map of Environmental Data Resources, Inc. or its affiliates is prohibited without prior written permission.

EDR and its logos (including Sanborn and Sanborn Map) are trademarks of Environmental Data Resources, Inc. or its affiliates. All other trademarks used herein are the property of their respective owners.

## EXECUTIVE SUMMARY

### DESCRIPTION

Environmental Data Resources, Inc.'s (EDR) City Directory Abstract is a screening tool designed to assist environmental professionals in evaluating potential liability on a target property resulting from past activities. EDR's City Directory Abstract includes a search and abstract of available city directory data. For each address, the directory lists the name of the corresponding occupant at five year intervals.

Business directories including city, cross reference and telephone directories were reviewed, if available, at approximately five year intervals for the years spanning 1920 through 2013. This report compiles information gathered in this review by geocoding the latitude and longitude of properties identified and gathering information about properties within 660 feet of the target property.

A summary of the information obtained is provided in the text of this report.

### RESEARCH SUMMARY

The following research sources were consulted in the preparation of this report. An "X" indicates where information was identified in the source and provided in this report.

<u>Year</u>	<u>Source</u>	<u>TP</u>	<u>Adjoining</u>	<u>Text Abstract</u>	<u>Source Image</u>
2013	Cole Information Services	-	X	X	-
	Cole Information Services	X	X	X	-
2008	Cole Information Services	-	X	X	-
	Cole Information Services	X	X	X	-
2006	Haines Company, Inc.	-	X	X	-
	Haines Company, Inc.	X	X	X	-
2004	Haines Company	-	-	-	-
2003	Haines & Company	-	-	-	-
2001	Haines & Company, Inc.	-	X	X	-
	Haines & Company, Inc.	X	X	X	-
2000	Haines	-	-	-	-
1999	Haines Company	-	-	-	-
1996	GTE	-	-	-	-
1995	Pacific Bell	-	X	X	-
	Pacific Bell	X	X	X	-
1992	PACIFIC BELL WHITE PAGES	-	-	-	-
1991	Pacific Bell	-	X	X	-
	Pacific Bell	X	X	X	-
1990	Pacific Bell	-	X	X	-
1986	Pacific Bell	-	X	X	-
1985	Pacific Bell	-	X	X	-
	Pacific Bell	X	X	X	-
1981	Pacific Telephone	-	X	X	-
1980	Pacific Telephone	-	X	X	-
	Pacific Telephone	X	X	X	-

## EXECUTIVE SUMMARY

<u>Year</u>	<u>Source</u>	<u>TP</u>	<u>Adjoining</u>	<u>Text Abstract</u>	<u>Source Image</u>
1976	Pacific Telephone	-	X	X	-
1975	Pacific Telephone	-	X	X	-
	Pacific Telephone	X	X	X	-
1972	R. L. Polk & Co.	-	X	X	-
	R. L. Polk & Co.	X	X	X	-
1971	Pacific Telephone	-	X	X	-
1970	Pacific Telephone	-	X	X	-
	Pacific Telephone	X	X	X	-
1969	Pacific Telephone	-	-	-	-
1967	Pacific Telephone	-	X	X	-
	R. L. Polk & Co.	-	X	X	-
1966	Pacific Telephone	-	X	X	-
	Pacific Telephone	X	X	X	-
1965	Pacific Telephone	-	X	X	-
1964	Pacific Telephone	-	-	-	-
1963	Pacific Telephone	-	-	-	-
1962	Pacific Telephone	-	X	X	-
1961	R. L. Polk & Co.	-	-	-	-
1960	Pacific Telephone	-	X	X	-
	Pacific Telephone	X	X	X	-
	R. L. Polk & Co.	-	X	X	-
	R. L. Polk & Co.	X	X	X	-
1958	Pacific Telephone	-	X	X	-
1957	Pacific Telephone	-	X	X	-
1956	Pacific Telephone	-	X	X	-
1955	R. L. Polk & Co.	-	X	X	-
	R. L. Polk & Co.	X	X	X	-
1954	R. L. Polk & Co.	-	-	-	-
1952	Los Angeles Directory Co.	-	-	-	-
1951	R. L. Polk & Co.	-	X	X	-
	R. L. Polk & Co.	X	X	X	-
1950	Pacific Telephone	-	X	X	-
1949	Los Angeles Directory Co.	-	-	-	-
1948	Associated Telephone Company, Ltd.	-	-	-	-
1947	Pacific Directory Co.	-	-	-	-
1946	Southern California Telephone Co	-	-	-	-
1945	The Glendale Directory Co.	-	X	X	-
	The Glendale Directory Co.	X	X	X	-
1944	R. L. Polk & Co.	-	-	-	-
1942	Los Angeles Directory Co.	-	-	-	-
1940	Glendale Directory Co.	-	X	X	-
1939	Los Angeles Directory Co.	-	-	-	-

## EXECUTIVE SUMMARY

<u>Year</u>	<u>Source</u>	<u>TP</u>	<u>Adjoining</u>	<u>Text Abstract</u>	<u>Source Image</u>
1938	Los Angeles Directory Company Publishers	-	-	-	-
1937	Los Angeles Directory Co.	-	X	X	-
1936	Los Angeles Directory Co.	-	-	-	-
1935	Los Angeles Directory Co.	-	X	X	-
1934	Los Angeles Directory Co.	-	-	-	-
1933	Los Angeles Directory Co.	-	-	-	-
1932	Los Angeles Directory Co.	-	-	-	-
1931	TRIBUNE-NEWS PUBLISHING CO.	-	-	-	-
1930	Glendale Directory Co.	-	X	X	-
1929	Los Angeles Directory Co.	-	X	X	-
1928	Los Angeles Directory Co.	-	-	-	-
1927	Los Angeles Directory Co.	-	-	-	-
1926	Los Angeles Directory Co.	-	-	-	-
1925	Los Angeles Directory Co.	-	-	-	-
1924	Los Angeles Directory Co.	-	X	X	-
1923	Los Angeles Directory Co.	-	-	-	-
1921	Los Angeles Directory Co.	-	-	-	-
1920	Los Angeles Directory Co.	-	-	-	-

## EXECUTIVE SUMMARY

### SELECTED ADDRESSES

The following addresses were selected by the client, for EDR to research. An "X" indicates where information was identified.

<b><u>Address</u></b>	<b><u>Type</u></b>	<b><u>Findings</u></b>
3506 Verdugo Rd	Client Entered	
3508 Verdugo Rd	Client Entered	
3510 Verdugo Rd	Client Entered	
3512 Verdugo Rd	Client Entered	X
3514 Verdugo Rd	Client Entered	X
2114 Verdugo Blvd Montrose CA 91020	Client Entered	X
3528 N Verdugo Rd Glendale CA 91208	Client Entered	X

## FINDINGS

### TARGET PROPERTY INFORMATION

#### ADDRESS

3506, 3510, 3512 & 3514 Verdugo Road  
Glendale, CA 91208

#### FINDINGS DETAIL

Target Property research detail.

#### N VERDUGO RD

##### **3512 N VERDUGO RD**

<u>Year</u>	<u>Uses</u>	<u>Source</u>
2013	TILENCOUNTERS INC	Cole Information Services
2008	ANDERSONS PET SHOP	Cole Information Services
	TILENCOUNTERS	Cole Information Services
1995	: AN DE RS E NS PE T S HOP	Pacific Bell
	ANDERSEN S PET SHOP	Pacific Bell
	Andersen Willy	Pacific Bell
	Andersens Pet Shop	Pacific Bell
	Anderser Wm E Pico Riv	Pacific Bell
	Anderson A Duar	Pacific Bell
	Anderson A Whit	Pacific Bell
	Anderson AB Whit	Pacific Bell
	Andersons Pet Shop	Pacific Bell
1991	AN DE RS E NS PE T S HOP	Pacific Bell
	Anderson A	Pacific Bell
	Anderson A A	Pacific Bell
	Andersons Pet Shop	Pacific Bell
1985	AN DE RS E NS PE T S HOP	Pacific Bell
	ANDERSENS PET SHOP	Pacific Bell
	Anderson A	Pacific Bell
	Andersons Pet Shop	Pacific Bell
	Andersons Tree Service	Pacific Bell
	Brouillard Barry C	Pacific Bell
1980	ANDERSON S PET SHOP	Pacific Telephone
1975	ANDERSENS PET SHOP	Pacific Telephone
	Van Gleson Leonard J Andersens Pet Shop	Pacific Telephone
1970	ANDERSEN S PET SHOP	Pacific Telephone

## FINDINGS

<u>Year</u>	<u>Uses</u>	<u>Source</u>
1970	VAN GIESON LEONARD J ANDERSEN S PET SHOP	Pacific Telephone
1966	ANDERSEN S FEED SEED PET STORE & NURSERY	Pacific Telephone

### 3514 N VERDUGO RD

<u>Year</u>	<u>Uses</u>	<u>Source</u>
2013	OSCAR UPHOLSTERY	Cole Information Services
2008	OSCAR UPHOLSTERY	Cole Information Services
2006	OSCAR UPHOLSTERY	Haines Company, Inc. Haines Company, Inc.
1995	MON TROS E AUTO & BOAT UPHOLS TE RY	Pacific Bell
1991	MON TROS E AUTO & BOAT UPHOLS TE RY	Pacific Bell
1985	MON TROS E AUTO & BOAT UPHOLS TE RY	Pacific Bell
1980	MONTROSE AUTO & BOAT UPHOLSTERY MONTROSE AUTO SALES	Pacific Telephone Pacific Telephone
1975	MONTROSE AUTO & BOAT UPHOLSTERY	Pacific Telephone
1970	STAN S TOP SHOP	Pacific Telephone

### Verdugo Rd

#### 3506 Verdugo Rd

<u>Year</u>	<u>Uses</u>	<u>Source</u>
-------------	-------------	---------------

#### 3508 Verdugo Rd

<u>Year</u>	<u>Uses</u>	<u>Source</u>
-------------	-------------	---------------

#### 3510 Verdugo Rd

<u>Year</u>	<u>Uses</u>	<u>Source</u>
-------------	-------------	---------------

#### 3512 Verdugo Rd

<u>Year</u>	<u>Uses</u>	<u>Source</u>
2001	ANDERSONS PET STORE	Haines & Company, Inc.
1995	: AN DE RS E NS PE T S HOP ANDERSEN S PET SHOP Andersen Willy	Pacific Bell Pacific Bell Pacific Bell



## FINDINGS

<u>Year</u>	<u>Uses</u>	<u>Source</u>
1995	Andersens Pet Shop	Pacific Bell
	Anderser Wm E Pico Riv	Pacific Bell
	Anderson A Duar	Pacific Bell
	Anderson A Whit	Pacific Bell
	Anderson AB Whit	Pacific Bell
	Andersons Pet Shop	Pacific Bell
1991	AN DE RS E NS PE T S HOP	Pacific Bell
	Anderson A	Pacific Bell
	Anderson A A	Pacific Bell
	Andersons Pet Shop	Pacific Bell
1985	AN DE RS E NS PE T S HOP	Pacific Bell
	ANDERSENS PET SHOP	Pacific Bell
	Anderson A	Pacific Bell
	Andersons Pet Shop	Pacific Bell
	Andersons Tree Service	Pacific Bell
	Brouillard Barry C	Pacific Bell
1980	ANDERSON S PET SHOP	Pacific Telephone
1975	ANDERSENS PET SHOP	Pacific Telephone
	Van Gleson Leonard J Andersens Pet Shop	Pacific Telephone
1972	ANDERSEN S PET SHOP	R. L. Polk & Co.
1970	ANDERSEN S PET SHOP	Pacific Telephone
	VAN GIESON LEONARD J ANDERSEN S PET SHOP	Pacific Telephone
1966	ANDERSEN S FEED SEED PET STORE & NURSERY	Pacific Telephone
1960	ANDERSEN FEED SEED & PET STORE	R. L. Polk & Co.
1955	ANDERSON S SEED FEED & PET	R. L. Polk & Co.
1945	MONTROSE FEED SEED & PET STORE	The Glendale Directory Co.

### 3514 Verdugo Rd

<u>Year</u>	<u>Uses</u>	<u>Source</u>
2006	OSCAR	Haines Company, Inc.
	UPHOLSTERY	Haines Company, Inc.
2001	MONTROSE AUTO & BOAT UPHLSTRY	Haines & Company, Inc.
1995	MON TROS E AUTO & BOAT UPHOLS TE RY	Pacific Bell
1991	MON TROS E AUTO & BOAT UPHOLS TE RY	Pacific Bell
1985	MON TROS E AUTO & BOAT UPHOLS TE RY	Pacific Bell
1980	MONTROSE AUTO & BOAT UPHOLSTERY	Pacific Telephone

## FINDINGS

<u>Year</u>	<u>Uses</u>	<u>Source</u>
1980	MONTRROSE AUTO SALES	Pacific Telephone
1975	MONTRROSE AUTO & BOAT UPHOLSTERY	Pacific Telephone
1972	STAN S TOP SHOP CONVERTIBLE TOPS	R. L. Polk & Co.
1970	STAN S TOP SHOP	Pacific Telephone
1960	STAN S TOP SHOP	R. L. Polk & Co.
1955	STAN S TOP SHOP A	R. L. Polk & Co.

### VERDUGO RD N

#### 3512 VERDUGO RD N

<u>Year</u>	<u>Uses</u>	<u>Source</u>
2001	ANDERSONS PET STORE	Haines & Company, Inc.
1972	ANDERSEN S PET SHOP	R. L. Polk & Co.
1960	ANDERSEN FEED SEED & PET STORE	R. L. Polk & Co.
1955	ANDERSON S SEED FEED & PET	R. L. Polk & Co.
1945	MONTRROSE FEED SEED & PET STORE	The Glendale Directory Co.

#### 3514 VERDUGO RD N

<u>Year</u>	<u>Uses</u>	<u>Source</u>
2001	MONTRROSE AUTO & BOAT UPHLSTRY	Haines & Company, Inc.
1972	STAN S TOP SHOP CONVERTIBLE TOPS	R. L. Polk & Co.
1960	STAN S TOP SHOP	R. L. Polk & Co.
1955	STAN S TOP SHOP A	R. L. Polk & Co.

### VERDUGO ROAD NORTH N

#### 3512 VERDUGO ROAD NORTH N

<u>Year</u>	<u>Uses</u>	<u>Source</u>
1951	ANDERSON S SEED FEED P-ET SHOP	R. L. Polk & Co.

## FINDINGS

### ADJOINING PROPERTY DETAIL

The following Adjoining Property addresses were researched for this report. Detailed findings are provided for each address.

### BROADVIEW DR

#### **1900 BROADVIEW DR**

<u>Year</u>	<u>Uses</u>	<u>Source</u>
2013	ADRIANAS SKIN & BODY CARE	Cole Information Services
2008	ADRIANAS SKIN & BODY CARE	Cole Information Services
2006	ADRIANAS SKIN& BODY CARE	Haines Company, Inc. Haines Company, Inc.
2001	XXXX	Haines & Company, Inc.
1995	LARRY S PLUMBING	Pacific Bell
	Larrys Plumbing	Pacific Bell
	Larrys Richdel Service	Pacific Bell
	LARRY S RICHDEL SERVICE	Pacific Bell
	Yerton Plumbing	Pacific Bell
	Yerton Plumbing	Pacific Bell
1991	Strever George A	Pacific Bell
1985	Strever Geo A	Pacific Bell
1981	STREVER CO INC MFRS REP GLENDALE	Pacific Telephone
1980	STREVER CO INC MFRS REP	Pacific Telephone
	STREVER GEO A	Pacific Telephone
1976	Strever Co Inc mfrs rep	Pacific Telephone
1975	Beauty Care Salon	Pacific Telephone
	Strever Co Inc mfrs rep	Pacific Telephone
1972	STREVER CO INC MFRS AGT	R. L. Polk & Co.
1970	STREVER CO INC MFRS REP	Pacific Telephone
	STREVER CO INC MFRS REP	Pacific Telephone
1967	Strever Geo A Co mfrs rep	Pacific Telephone
1962	PORTER NELSON E	Pacific Telephone
1960	PORTER NELSON E	R. L. Polk & Co.
1956	MANNING PAULINE PAULINE S BEAUTY SHOP	Pacific Telephone
	PAULINE S BEAUTY SHOP	Pacific Telephone
	PORTER NELSON E	Pacific Telephone
1955	PAULINE S BEAUTY SHOP	R. L. Polk & Co.
	PORTER S LAWN MOWER SHOP	R. L. Polk & Co.

## FINDINGS

<u>Year</u>	<u>Uses</u>	<u>Source</u>
1955	PORTER NELSON E	R. L. Polk & Co.
1951	PAULINE S BEAUTY SHOP	R. L. Polk & Co.
1950	PAULINES BEAUTY SHOP	Pacific Telephone
	PAULINES BEAUTY SHOP	Pacific Telephone
1945	E G NYGREN	The Glendale Directory Co.

### 1901 BROADVIEW DR

<u>Year</u>	<u>Uses</u>	<u>Source</u>
2013	LA CANADA AIR CONDITION	Cole Information Services
	SIGNATURE PLASTERING	Cole Information Services
2008	SIGNATURE ENTERPRISES	Cole Information Services
	AMBK CORP SIGNATURE PLASTERING	Cole Information Services
2006	LACANADAAIR	Haines Company, Inc.
	CONDITION LA CANADA AIR	Haines Company, Inc.
	CONDITIONING&HTG PLUMBING CNNCTN	Haines Company, Inc.
	THE SIGNATURE	Haines Company, Inc.
	PLASTERNG	Haines Company, Inc.
2001	GREISEN CONSTRUCTION	Haines & Company, Inc.
	GREISEN Gale	Haines & Company, Inc.
	PLUMBING CNNCTN THE	Haines & Company, Inc.
	SIGNATURE ENTERPRISES	Haines & Company, Inc.
	SIGNATURE PLASTERNG	Haines & Company, Inc.
1995	Greisens Kitchen & Bath Center	Pacific Bell
	Plumbing Connection The	Pacific Bell
	Signature Enterprises	Pacific Bell
	Signature Plastering	Pacific Bell
1991	G Blvd Inc	Pacific Bell
	Plumbing Connection The	Pacific Bell
	Plumbing Heating Cooling Contractors Of Greater LA Area	Pacific Bell
	Plumbing Plus	Pacific Bell
	From Northridge Telephones Call	Pacific Bell
	Plumbing Rooter Outer Drain Service	Pacific Bell
	Plumbing Supplies Unlimited	Pacific Bell
	Signature Enterprises	Pacific Bell
	Signature Plastering	Pacific Bell
	Signature Software	Pacific Bell
	Greisen Construction	Pacific Bell
	Greisen JS M	Pacific Bell

## FINDINGS

<u>Year</u>	<u>Uses</u>	<u>Source</u>
1991	Greisens Kitchen & Bath Center	Pacific Bell
	Greisman P & S	Pacific Bell
	Greite DL	Pacific Bell
	Greitaer Bernard Tan	Pacific Bell
	Greitzer Howard & Ellaine	Pacific Bell
	Grtzer Howard & Ellaine	Pacific Bell
	Greitzer K	Pacific Bell
1985	Steves Custom Cabinets	Pacific Bell
	Greisen Construction	Pacific Bell
	Greisen Robt P	Pacific Bell
	Greisens Kitchen & Bath Center	Pacific Bell
	Greisman P & S	Pacific Bell
	Greite D L	Pacific Bell
1980	HOME TEXTILE CENTER	Pacific Telephone
	JENNSONS HOME TEXTILE CENTER	Pacific Telephone
1976	Home Textile Center	Pacific Telephone
1975	HOME TEXTILE CENTER	Pacific Telephone
	Jennisons Home Textile Center	Pacific Telephone
1972	HOME TEXTILE CENTER	R. L. Polk & Co.
1970	HOME TEXTILE CENTER	Pacific Telephone
	JENNISONS HOME TEXTILE CENTER	Pacific Telephone
	HOME TEXTILE CENTER	Pacific Telephone
	JENNISONS HOME TEXTILE CENTER	Pacific Telephone
1967	Home Textile Center	Pacific Telephone
1962	Home Textile Center	Pacific Telephone
1960	VACANT	R. L. Polk & Co.
1958	N V Publications	Pacific Telephone
1956	INLAND DRYDOCK INC MATINE EQ	Pacific Telephone
1955	INLAND DRYDOCK MARINE SUPS	R. L. Polk & Co.

### 1902 BROADVIEW DR

<u>Year</u>	<u>Uses</u>	<u>Source</u>
2008	DR DEBORAH HILL	Cole Information Services
	SHEILDERS	Cole Information Services
2006	SHIELDERS	Haines Company, Inc.
2001	CAMELOT COMMUNICATIONS	Haines & Company, Inc.
	PHONE WORLD COMMUNICATIONS LLC	Haines & Company, Inc.
1995	Ledyard Design	Pacific Bell

## FINDINGS

<u>Year</u>	<u>Uses</u>	<u>Source</u>
1991	From Glendale Telephones Call	Pacific Bell
	Larrys Plumbing	Pacific Bell
	Richdel Larrys Plumbing	Pacific Bell
	Riche Mark	Pacific Bell
	Richeimer Nancy	Pacific Bell
	YE RTON PLUMBING	Pacific Bell
1980	FRANZKA ALEX CERAMICS	Pacific Telephone
1975	PLASTIC FABRICATING CO	Pacific Telephone
1972	SYMPLASTICS INC PLASTIC PRODUCTS	R. L. Polk & Co.
1970	SYMPLASTICS INC	Pacific Telephone
	SYMPLASTICS INC	Pacific Telephone
	SYMPLASTICS INC	Pacific Telephone
1967	Symplastics Inc	Pacific Telephone
1962	GOLDEN FLEECE THRIFT SHOP	Pacific Telephone
1960	LA-CAL SURGICAL SUP INC	R. L. Polk & Co.
1956	CALIF BOWLING NEWS	Pacific Telephone
1955	CALIFORNIA BOWLING NEWS	R. L. Polk & Co.
1940	W L BARRY (SERV STA)	Glendale Directory Co.
1930	JOS MING	Glendale Directory Co.

### 1904 BROADVIEW DR

<u>Year</u>	<u>Uses</u>	<u>Source</u>
2013	CONTROLLED ENVIRONMENT	Cole Information Services
2008	CONTROLLED ENVIRONMENT	Cole Information Services
2001	XXXX	Haines & Company, Inc.
1991	Yerton Plumbing	Pacific Bell
1962	MONTROSE WASHER REPAIR	Pacific Telephone
1960	MONTROSE WASHER REPR	R. L. Polk & Co.
1956	PORTER S LAWN MOWER SHOP	Pacific Telephone

### 1912 BROADVIEW DR

<u>Year</u>	<u>Uses</u>	<u>Source</u>
1960	BARNARD CHAS F	R. L. Polk & Co.
1956	N V PUBLICATIONS	Pacific Telephone
1955	DILLEY IRENE B MRS	R. L. Polk & Co.
1951	DILLEY I B MRS	R. L. Polk & Co.
1950	DILLEY ELMER E R	Pacific Telephone
	DILLEY ELMER E R	Pacific Telephone

## FINDINGS

<u>Year</u>	<u>Uses</u>	<u>Source</u>
1945	E E DILES	The Glendale Directory Co.
1940	E E DILLEY	Glendale Directory Co.
1930	W I CASTANIEN	Glendale Directory Co.

### 1913 BROADVIEW DR

<u>Year</u>	<u>Uses</u>	<u>Source</u>
2008	SIGNATURE STAFFING RESOURCES	Cole Information Services
2001	XXXX	Haines & Company, Inc.
1985	Pottery The	Pacific Bell
1980	POTTERY THE	Pacific Telephone
1975	Crossley Drapery Service	Pacific Telephone
1951	GRANT S WAVE SHOP	R. L. Polk & Co.

### 1915 BROADVIEW DR

<u>Year</u>	<u>Uses</u>	<u>Source</u>
2001	XXXX	Haines & Company, Inc.
1985	Focus On Hair	Pacific Bell
1980	BEAUTIFUL HAIR BY MARGARET	Pacific Telephone
1972	VACANT	R. L. Polk & Co.
1970	GRANT S WAVE & BEAUTY SHOP	Pacific Telephone
	VEN-NIS BEAUTY CENTER	Pacific Telephone
	GRANT S WAVE & BEAUTY SHOP	Pacific Telephone
	VEN-NIS BEAUTY CENTER	Pacific Telephone
1962	GRANT BEAUTY SHOP GRANT WAVE & BEAUTY SHOP	Pacific Telephone
	GRANT WAVE & BEAUTY SHOP	Pacific Telephone
	GRANT S WAVE & BEAUTY SHOP	Pacific Telephone
1956	GRANT BEAUTY SHOP GRANT WAVE & BEAUTY SHOP	Pacific Telephone
	GRANT WAVE & BEAUTY SHOP	Pacific Telephone
	GRANT S WAVE & BEAUTY SHOP	Pacific Telephone
1950	GRANT WAVE & BEAUTY SHOP	Pacific Telephone
	GRANT BEAUTY SHOP GRANT WAVE & BEAUTY SHOP	Pacific Telephone
	GRANT WAVE & BEAUTY SHOP	Pacific Telephone
	GRANT BEAUTY SHOP GRANT WAVE & BEAUTY SHOP	Pacific Telephone

### 1916 BROADVIEW DR

<u>Year</u>	<u>Uses</u>	<u>Source</u>
1972	VACANT	R. L. Polk & Co.

## FINDINGS

<u>Year</u>	<u>Uses</u>	<u>Source</u>
1970	SHREVE DOROTHY MODELING STUDIO	Pacific Telephone
	DOROTHY SHREVE MODELING STUDIO	Pacific Telephone
	SHREVE DOROTHY MODELING STUDIO	Pacific Telephone
	DOROTHY SHREVE MODELING STUDIO	Pacific Telephone
1967	APPLIED RESEARCH LABORATORIES	R. L. Polk & Co.
1962	ZACK T R ACCT	Pacific Telephone
	CALIF BOWLING NEWS	Pacific Telephone
	BOWLING NEWS CALIF	Pacific Telephone
	BOWLING NEWS CALIF	Pacific Telephone
	Bowling News California	Pacific Telephone
	California Bowling News	Pacific Telephone

### 1917 BROADVIEW DR

<u>Year</u>	<u>Uses</u>	<u>Source</u>
2013	H & S FLOOR COVERINGS	Cole Information Services
2008	H & S FLOOR COVERINGS	Cole Information Services
2006	H&S FLOORCOVERINGS	Haines Company, Inc.
2001	H & S FLOORCOVERINGS	Haines & Company, Inc.
1995	H & S Floorcoverings	Pacific Bell
1985	Sew What Shoppe	Pacific Bell
1980	SEW WHAT SHOPPE	Pacific Telephone
1975	Sew What Shoppe	Pacific Telephone
1972	PIONTOWSKI HELEN MRS	R. L. Polk & Co.
	SEW WHAT SHOPPE ALTERATIONS	R. L. Polk & Co.
1970	SEW WHAT SHOPPE	Pacific Telephone
	SEW WHAT SHOPPE	Pacific Telephone
1951	PORTER S FIX-IT SHOP	R. L. Polk & Co.

### 2012 BROADVIEW DR

<u>Year</u>	<u>Uses</u>	<u>Source</u>
2006	KARAKHANYAN	Haines Company, Inc.
	o HAKOPIAN Mad	Haines Company, Inc.
2001	MANUKYAN Ruben	Haines & Company, Inc.
	CHAKHOYAN Ellada	Haines & Company, Inc.
	CHAKHOYAN Andranik	Haines & Company, Inc.
1985	Daniels Russell H	Pacific Bell
1980	DANIELS RUSSELL H	Pacific Telephone



## FINDINGS

<u>Year</u>	<u>Uses</u>	<u>Source</u>
1975	Daniels Wm R	Pacific Telephone
1972	BOWMAN VIRGIL C	R. L. Polk & Co.
1970	BOWMAN V C	Pacific Telephone
	BOWMAN V C	Pacific Telephone
1967	BOWMAN VIRGIL C	R. L. Polk & Co.
1962	BOWMAN V C	Pacific Telephone
1960	BOWMAN VIRGIL C	R. L. Polk & Co.
1956	BOWMAN V C R	Pacific Telephone
1955	BOWMAN VIRGIL C	R. L. Polk & Co.
1951	BOWMAN V C B	R. L. Polk & Co.
1950	BOWMAN V C R	Pacific Telephone
	BOWMAN V C R	Pacific Telephone
1945	V C BOWMAN	The Glendale Directory Co.
1940	LEONARD HINES	Glendale Directory Co.

### 2013 BROADVIEW DR

<u>Year</u>	<u>Uses</u>	<u>Source</u>
2013	LAW OFFICE OF BROWN MEREDITH R	Cole Information Services
	LAW OFFICE OF PHILLIP ROITMAN	Cole Information Services
2008	MEREDITH R BROWN LAW OFFICE	Cole Information Services
2006	R LAW OFFICE OF	Haines Company, Inc.
	BROWN MEREDITH	Haines Company, Inc.
	o BROWN Meredith	Haines Company, Inc.
2001	BOERGER F	Haines & Company, Inc.
1991	Tanski R	Pacific Bell
1985	De Jong T D	Pacific Bell
1972	BOERGER F R	R. L. Polk & Co.
1967	HEAD RELLIE MRS (N)	R. L. Polk & Co.
1962	HEAD IKE	Pacific Telephone
1960	HEAD RELLE MRS	R. L. Polk & Co.
1956	HEAD IKE R	Pacific Telephone
1955	HEAD ISAAC A	R. L. Polk & Co.
1951	HEAD ISAAC	R. L. Polk & Co.
1950	HEAD IKE R	Pacific Telephone
	HEAD IKE R	Pacific Telephone
1945	A F CECCHINI	The Glendale Directory Co.

## FINDINGS

### 2016 BROADVIEW DR

<u>Year</u>	<u>Uses</u>	<u>Source</u>
2006	a DEVERADREW	Haines Company, Inc.
	Marlou DREW Jeff	Haines Company, Inc.
2001	XXXX	Haines & Company, Inc.
1985	Fisher D	Pacific Bell
	Fisher D & J	Pacific Bell
1980	PERDUE JOHN M	Pacific Telephone
1972	BOTSCH WALTER	R. L. Polk & Co.
1970	MCCLENAHAN JACK B	Pacific Telephone
	MCCLENAHAN JACK B	Pacific Telephone
1967	MC CLENAHAN JACK B	R. L. Polk & Co.
1962	MCCLENAHAN JACK B	Pacific Telephone
1960	MCCLENANHAM JACK B A)	R. L. Polk & Co.
1955	LEWIS CECIL D A	R. L. Polk & Co.
1951	COGHLIN B T	R. L. Polk & Co.
	COGHLIN ELEC	R. L. Polk & Co.
1950	COGHLIN BANCROFT R	Pacific Telephone
	COGHLIN BANCROFT R	Pacific Telephone
1945	8 T COGHLIN	The Glendale Directory Co.
1940	FRED MORLAN	Glendale Directory Co.

### 2017 BROADVIEW DR

<u>Year</u>	<u>Uses</u>	<u>Source</u>
2006	a DEICHMAN David	Haines Company, Inc.
2001	DEICHMAN David	Haines & Company, Inc.
1985	Taylor M E	Pacific Bell
1975	Kaempf J B	Pacific Telephone
1972	KAEMPF BARBARA C MRS	R. L. Polk & Co.
1970	KAEMPF J B	Pacific Telephone
	KAEMPF J B	Pacific Telephone
1967	KAEMPF BARBARA C MRS	R. L. Polk & Co.
1962	KAEMPF J B	Pacific Telephone
1960	KAEMPF BARBARA C MRS S	R. L. Polk & Co.
1956	KAEMPF B C R	Pacific Telephone
1955	KAEMPF BARBARA C MRS	R. L. Polk & Co.
1951	NO RETURN	R. L. Polk & Co.
1945	N E ANDREWS	The Glendale Directory Co.

## FINDINGS

### 2020 BROADVIEW DR

<u>Year</u>	<u>Uses</u>	<u>Source</u>
2006	0 SNYDER Ivan J	Haines Company, Inc.
2001	SNYDER Ivan J	Haines & Company, Inc.
	HARRIS Jim	Haines & Company, Inc.
1995	Harris Jim	Pacific Bell
	Snyder Ivan J	Pacific Bell
1991	Snyder J	Pacific Bell
	Snyder J PCty	Pacific Bell
	Snyder J	Pacific Bell
	SnyderIvan J	Pacific Bell
	Harris Jim	Pacific Bell
1985	Harris Jim	Pacific Bell
	Snyder Ivan J	Pacific Bell
1980	SNYDER IVAN J	Pacific Telephone
	HARRIS JIM	Pacific Telephone
1975	Snyder Ivan J	Pacific Telephone
1972	SNYDER IVAN J	R. L. Polk & Co.
1970	SNYDER IVAN J	Pacific Telephone
	SNYDER IVAN J	Pacific Telephone
1967	HARRIS WILMA J MRS	R. L. Polk & Co.
1962	HARRIS EMMETT G	Pacific Telephone
1960	HARRIS EMMETT G	R. L. Polk & Co.
1956	HARRIS EMMETT G	Pacific Telephone
1955	HARRIS EMMETT G	R. L. Polk & Co.
1951	NO RETURN	R. L. Polk & Co.
1950	MIDDLETON RICHARD G R	Pacific Telephone
	MIDDLETON RICHARD G R	Pacific Telephone
1945	H W WEAVER 00)	The Glendale Directory Co.
1940	L I PILKINGTON	Glendale Directory Co.

### 2021 BROADVIEW DR

<u>Year</u>	<u>Uses</u>	<u>Source</u>
2006	DEICHMAN David	Haines Company, Inc.
2001	DEICHMAN David	Haines & Company, Inc.
1995	Spata JF	Pacific Bell
1991	Spata J F	Pacific Bell
1985	Spata Janet . 2429333	Pacific Bell
	Spats J F	Pacific Bell
1980	SPATA J F	Pacific Telephone

## FINDINGS

<u>Year</u>	<u>Uses</u>	<u>Source</u>
1975	Spata J F	Pacific Telephone
1972	SPATA JOSEPHINE F	R. L. Polk & Co.
1970	SPATA J F	Pacific Telephone
	SPATA J F	Pacific Telephone
1967	MARKWORTH LOIS M MRS	R. L. Polk & Co.
1960	HUDSPETH HELEN C MRS	R. L. Polk & Co.
1956	HUDSPETH JOHN L	Pacific Telephone
1955	HUDSPETH JOHN W	R. L. Polk & Co.
	HUDSPETH JOHN L	R. L. Polk & Co.
1951	VACANT	R. L. Polk & Co.
1950	JAHELKA CHAS R	Pacific Telephone
	JAHELKA CHAS R	Pacific Telephone
1945	IRENE MARLAR	The Glendale Directory Co.
1940	ROBT REED	Glendale Directory Co.

### 2024 BROADVIEW DR

<u>Year</u>	<u>Uses</u>	<u>Source</u>
2006	No Current Listing	Haines Company, Inc.
2001	HERSEY Arthur E	Haines & Company, Inc.
1995	Hersey Arthur E	Pacific Bell
1985	Hersey Arthur E	Pacific Bell
1980	HERSEY ARTHUR E	Pacific Telephone
1975	Hersey Arthur E	Pacific Telephone
1972	NO RETURN	R. L. Polk & Co.
1970	EWARD MARY M	Pacific Telephone
	EWARD MARY M	Pacific Telephone
1967	EWARD MARY M MRS	R. L. Polk & Co.
1962	EWARD W S	Pacific Telephone
1960	EWANR M S A	R. L. Polk & Co.
1956	EWARD W S R	Pacific Telephone
1955	EWARD WM S A	R. L. Polk & Co.
1951	EDWARDS W S	R. L. Polk & Co.
1950	EWARD W S R	Pacific Telephone
	EWARD W S R	Pacific Telephone
1945	M A PATTERSON	The Glendale Directory Co.
1940	IT N HALBERT	Glendale Directory Co.

## FINDINGS

### 2025 BROADVIEW DR

<u>Year</u>	<u>Uses</u>	<u>Source</u>
2006	CHOI Jane	Haines Company, Inc.
2001	DEICHMAN David	Haines & Company, Inc.
	SONTAG Elizabeth	Haines & Company, Inc.
	TIETJEN Laurie	Haines & Company, Inc.
	TIETJEN Tom	Haines & Company, Inc.
	BARTON ELECTRIC	Haines & Company, Inc.
1995	Garn Beulah	Pacific Bell
1991	Barton James	Pacific Bell
	Garn Beulah L	Pacific Bell
	Garn Construction Co	Pacific Bell
	Garnache Elena	Pacific Bell
1985	Deichman Marvin F	Pacific Bell
	Garn Beulah L	Pacific Bell
1980	DEICHMAN MARVIN F	Pacific Telephone
1975	Deichman Marvin F	Pacific Telephone
	Tanke Mary	Pacific Telephone
1972	DEICHMAN MARVIN F	R. L. Polk & Co.
1970	DEICHMAN MARVIN F	Pacific Telephone
	HUDSON SHERYL	Pacific Telephone
	DEICHMAN MARVIN F	Pacific Telephone
	HUDSON SHERYL	Pacific Telephone
1967	DEICHMAN MARVIN F	R. L. Polk & Co.
1962	DEIMAN MARVIN F	Pacific Telephone
	PRATT GILBERT	Pacific Telephone
	WINDSOR E MRS	Pacific Telephone
1960	DEICHMAN MARVIN F	R. L. Polk & Co.
1956	DEICHMAN MARVIN F	Pacific Telephone
	WESTON JOHN T JR	Pacific Telephone
1955	DEICHMAN MARVIN F	R. L. Polk & Co.
1951	DEICHMAN M F	R. L. Polk & Co.
1950	DEICHMAN MARVIN F EXAMINER L A CIRCULATION DISTRIBUTION OFFICES	Pacific Telephone
	EXAMINER L A CIRCULATION DISTRIBUTION OFFICES	Pacific Telephone
	DEICHMAN MARVIN F EXAMINER L A CIRCULATION DISTRIBUTION OFFICES	Pacific Telephone
	EXAMINER L A CIRCULATION DISTRIBUTION OFFICES	Pacific Telephone
1945	M F DEICHMAN	The Glendale Directory Co.

## FINDINGS

### 2030 BROADVIEW DR

<u>Year</u>	<u>Uses</u>	<u>Source</u>
2006	o AVAKIAN Sevada	Haines Company, Inc.
	o AVAKIAN Serob A	Haines Company, Inc.
2001	AVAKIAN Serob A	Haines & Company, Inc.
1995	Sheldon Laurence F	Pacific Bell
1991	Sheldon M	Pacific Bell
	Sheldon M Sylim	Pacific Bell
	Sheldon Laurence F	Pacific Bell
1985	Sheldon Laurence F	Pacific Bell
1980	SHELDON LAURENCE F	Pacific Telephone
1975	Sheldon Laurence F	Pacific Telephone
1972	SHELDON LAURENCE F	R. L. Polk & Co.
1970	SHELDON LAURENCE F	Pacific Telephone
	SHELDON LAURENCE F	Pacific Telephone
1967	SHELDON LAWRENCE F	R. L. Polk & Co.
1962	SHELDON LAURENCE F	Pacific Telephone
1960	SHELDON LAWRENCE	R. L. Polk & Co.
1956	BUSTAD VERNON E	Pacific Telephone
1951	OTT EDITH M	R. L. Polk & Co.
1950	OTT EDITH M R	Pacific Telephone
	OTT EDITH M R	Pacific Telephone

### 2101 BROADVIEW DR

<u>Year</u>	<u>Uses</u>	<u>Source</u>
2013	DREAM SMILE DENTAL STUDIOS	Cole Information Services
2008	BARTON CONROY DDS	Cole Information Services
2006	CONROY BARTON H	Haines Company, Inc.
2001	DAVIS CHAS L DR	Haines & Company, Inc.
	LUSICH JOHN M CPA	Haines & Company, Inc.
	TRI CITY MEDICAL CENTER	Haines & Company, Inc.
1995	Davis Chas L Dr	Pacific Bell
	Davis Charles R	Pacific Bell
	Crescenta Canada Chiropractic Clinic	Pacific Bell
	Davis Chas L Dr	Pacific Bell
	Finigan Bruce & Company	Pacific Bell
	Seven Eleven Franchise Owners Assn Of So Calif	Pacific Bell
	Spencer Jeffrey E DC	Pacific Bell

## FINDINGS

<u>Year</u>	<u>Uses</u>	<u>Source</u>
1995	Seven Eleven Franchise Owners Assn Of So Calif	Pacific Bell
	DAVIS CHAS L DR	Pacific Bell
1991	CRE S CE N TA CAN ADA CHIROPRACTIC CLIN IC	Pacific Bell
	Crescenta Canada Electric	Pacific Bell
	Finigan Bruce Co bkkpng serv	Pacific Bell
	Karayan Shant DC	Pacific Bell
	Maloof Joseph Dr DC	Pacific Bell
	Maloof Joseph R	Pacific Bell
	Spencer Jeffrey E DC	Pacific Bell
1985	Consolidated Turf Inc landscaping	Pacific Bell
	Consolino A	Pacific Bell
	Hobson E Lee Dr chirprctr	Pacific Bell
	CUNKC	Pacific Bell
	Crescenta Canada Electric	Pacific Bell
	DAVIS CHAS L DR	Pacific Bell
	FIN IGAN BRUCE CO bkkpng serv	Pacific Bell
	Sowers Ray & Associates	Pacific Bell
1981	MANLEY DON EDWIN GLENDALE	Pacific Telephone
	MANLEY ILLUSION SHOWS GLENDALE	Pacific Telephone
	SOWDERS RAY & ASSOCIATES GLENDALE	Pacific Telephone
1980	ALL SEASONS HEATING & AIR CONDITIONING CO	Pacific Telephone
	A-1 MONTROSE ANSWERING SERVICE	Pacific Telephone
	BARBARO ROCCO F	Pacific Telephone
	DAVIS CHAS L DR	Pacific Telephone
	FINIGAN BRUCE CO BKKPNG SERV	Pacific Telephone
	HOBSON E LEE DR CHIRPRCTR	Pacific Telephone
	HOWARD JEANNE	Pacific Telephone
	JEAN SCOTT	Pacific Telephone
	NIMTZ CAROL ANN DC	Pacific Telephone
	SOWDERS RAY & ASSOCIATES	Pacific Telephone
1975	Davis Chas L Dr	Pacific Telephone
	FINIGAN BRUCE CO bkkpng serv	Pacific Telephone
	Rigko Products	Pacific Telephone
	RODEN EVERETT R DC	Pacific Telephone
1972	DAVIS CHARLES L CHIROPRACTOR	R. L. Polk & Co.

## FINDINGS

<u>Year</u>	<u>Uses</u>	<u>Source</u>
1972	REEVES ANNA L CHIROPRACTOR	R. L. Polk & Co.

### 2134 BROADVIEW DR

<u>Year</u>	<u>Uses</u>	<u>Source</u>
1962	PEAVLER MARIE	Pacific Telephone

### 1900A BROADVIEW DR

<u>Year</u>	<u>Uses</u>	<u>Source</u>
1980	HAYS DAVID L DC	Pacific Telephone
1972	ANGELA S BEAUTY SALON	R. L. Polk & Co.
1970	ANGELA S BEAUTY SALON	Pacific Telephone
	ANGELA S BEAUTY SALON	Pacific Telephone
1960	LYNCH JOHN P CIV ENG	R. L. Polk & Co.

### 2016A BROADVIEW DR

<u>Year</u>	<u>Uses</u>	<u>Source</u>
1972	LA TORRE CARMELA MRS	R. L. Polk & Co.
1970	OSELAND T J	Pacific Telephone
	OSELAND T J	Pacific Telephone
1967	A OSELAND THOS J	R. L. Polk & Co.
1962	OSELAND T J	Pacific Telephone
1960	OSELAND THOS J	R. L. Polk & Co.
1956	COGHLIN NORMAN H R	Pacific Telephone
1955	COGHLIN NORMAN H	R. L. Polk & Co.
1951	COGHLIN N H	R. L. Polk & Co.
1950	COGHLIN NORMAN H R	Pacific Telephone
	COGHLIN NORMAN H R	Pacific Telephone

### 2016B BROADVIEW DR

<u>Year</u>	<u>Uses</u>	<u>Source</u>
1960	DB MCCLENAHAN CLINTON	R. L. Polk & Co.

### 2025A BROADVIEW DR

<u>Year</u>	<u>Uses</u>	<u>Source</u>
1972	HUDSON SHERYL	R. L. Polk & Co.
1967	BAILEY JUNE MRS	R. L. Polk & Co.
1960	PRATT GILBERT	R. L. Polk & Co.
1955	WESTON JOHN T JR	R. L. Polk & Co.



## FINDINGS

### 2025B BROADVIEW DR

<u>Year</u>	<u>Uses</u>	<u>Source</u>
1972	SEXMAN VERMA MRS	R. L. Polk & Co.
1967	SEXMAN UERNA MRS	R. L. Polk & Co.
1960	GUNOD DAVII	R. L. Polk & Co.
1955	HOLLOWELL WAYNE E	R. L. Polk & Co.

### 1913-15 BROADVIEW DR

<u>Year</u>	<u>Uses</u>	<u>Source</u>
1955	GRANT S WAVE SHOP BEAUTY	R. L. Polk & Co.

### 1913-17 BROADVIEW DR

<u>Year</u>	<u>Uses</u>	<u>Source</u>
1960	GRANT S WAVE SHOP BEAUTY	R. L. Polk & Co.

### 2025 1/2 BROADVIEW DR

<u>Year</u>	<u>Uses</u>	<u>Source</u>
1980	GARN BEULAH L	Pacific Telephone
1972	TANKE MARY MRS	R. L. Polk & Co.
1970	TANKE MARY	Pacific Telephone
	TANKE MARY	Pacific Telephone
1967	MILLER LILLIAN E MRS	R. L. Polk & Co.
1962	MILLER LILLIAN E	Pacific Telephone
1960	MILLER LILLIAN I MRS	R. L. Polk & Co.
1956	MILLER LILLIAN E	Pacific Telephone
1951	MILLER LILLIAN MRS	R. L. Polk & Co.
1945	H W PERKINS	The Glendale Directory Co.

### 2030 1/2 BROADVIEW DR

<u>Year</u>	<u>Uses</u>	<u>Source</u>
1956	KERZNER NICHOLAS	Pacific Telephone
1955	KERZNER NICHOLAS JO	R. L. Polk & Co.

### BROADVIEW TER

#### 1902 BROADVIEW TER

<u>Year</u>	<u>Uses</u>	<u>Source</u>
1991	LARRY S RICHDEL SERVICE	Pacific Bell
	Larrys Richdel Service	Pacific Bell

## FINDINGS

### 2055 BROADVIEW TER

<u>Year</u>	<u>Uses</u>	<u>Source</u>
1995	MARTINEZ ANNA	Pacific Bell

### CHIQUITA PL

#### 1804 CHIQUITA PL

<u>Year</u>	<u>Uses</u>	<u>Source</u>
1960	PORTER ROBT B CO RUBBR PRODS	Pacific Telephone
1958	PORTER ROBT B CO RUBBER PROD	Pacific Telephone
1957	PORTER ROBT B CO RUBBER PRODS	Pacific Telephone

### CHIQUITA ST

#### 1804 CHIQUITA ST

<u>Year</u>	<u>Uses</u>	<u>Source</u>
1960	PORTER ROBT B CO RUBBR PRODS	Pacific Telephone
1957	PORTER ROBT B CO RUBBER PRODS	Pacific Telephone

### CHIQUITA WAY

#### 1812 CHIQUITA WAY

<u>Year</u>	<u>Uses</u>	<u>Source</u>
1935	HOLE J W R	Los Angeles Directory Co.

### CLIFTON

#### 3709 CLIFTON

<u>Year</u>	<u>Uses</u>	<u>Source</u>
1935	MARANVILLE W B R	Los Angeles Directory Co.

### CLIFTON PL

#### 3523 CLIFTON PL

<u>Year</u>	<u>Uses</u>	<u>Source</u>
2001	XXXX	Haines & Company, Inc.

#### 3531 CLIFTON PL

<u>Year</u>	<u>Uses</u>	<u>Source</u>
2006	ROVICKJohn 00 re	Haines Company, Inc.
2001	ROVICK John	Haines & Company, Inc.

## FINDINGS

### 3533 CLIFTON PL

<u>Year</u>	<u>Uses</u>	<u>Source</u>
2006	a YAZMIPOURRassoul	Haines Company, Inc.
2001	AVEDISSIAN Raymond	Haines & Company, Inc.
1985	SotoI	Pacific Bell
	Soto I	Pacific Bell
	Soto Hector H	Pacific Bell
1980	SOTO HECTOR H GLENDALE	Pacific Telephone

### 3537 CLIFTON PL

<u>Year</u>	<u>Uses</u>	<u>Source</u>
2006	KRUM ANGary	Haines Company, Inc.
2001	KRUMIAN Gary	Haines & Company, Inc.

### 3600 CLIFTON PL

<u>Year</u>	<u>Uses</u>	<u>Source</u>
1980	DANIELS ENGRAVING CO	Pacific Telephone
1967	ZUKERMAN DORIS J MRS	R. L. Polk & Co.
1962	TRUESDALE IVEEN	Pacific Telephone
	RUCKER HAROLD L	Pacific Telephone
	DAVIS C T	Pacific Telephone
1960	RESSLER PAUL C	R. L. Polk & Co.
1956	KILMER ADELL R	Pacific Telephone
	TRUESDALE IVEEN R	Pacific Telephone
	DAVIS C T R	Pacific Telephone
1955	FABER JOE A	R. L. Polk & Co.
	DENMAN ROBT	R. L. Polk & Co.
	KARSTEN FRANK	R. L. Polk & Co.
	KILNER FRED J	R. L. Polk & Co.
	HICKLE DOROTHY MRS	R. L. Polk & Co.
1950	WEBB JAS B MRS R	Pacific Telephone
	DAVIS C T R	Pacific Telephone
	TRUESDALE IVEEN R	Pacific Telephone
	WEBB JAS B MRS R	Pacific Telephone
	TRUESDALE IVEEN R	Pacific Telephone
	DAVIS C T R	Pacific Telephone
1935	GROVES TED R	Los Angeles Directory Co.

## FINDINGS

### 3602 CLIFTON PL

<u>Year</u>	<u>Uses</u>	<u>Source</u>
1967	BLANCHETTE HAROLD L	R. L. Polk & Co.
1962	BLANCHETTE HAROLD L	Pacific Telephone
	JENSEN JOHN H	Pacific Telephone
1960	BLANCHETTE HAROLD L	R. L. Polk & Co.
1956	BLANCHETTE HAROLD L	Pacific Telephone
1955	BLANCHETTE HAROLD L	R. L. Polk & Co.
1950	NASH CHAS M JR R	Pacific Telephone
	NASH CHAS M JR R	Pacific Telephone

### 3604 CLIFTON PL

<u>Year</u>	<u>Uses</u>	<u>Source</u>
1967	BORDEAUX ROBT	R. L. Polk & Co.
1960	HEARD RICHD	R. L. Polk & Co.
1956	BEEGLE MAGGIE MRS	Pacific Telephone
1955	BEEGLE MAGGIE MRS	R. L. Polk & Co.

### 3606 CLIFTON PL

<u>Year</u>	<u>Uses</u>	<u>Source</u>
2001	XXXX	Haines & Company, Inc.
1985	Johnson Blanche C	Pacific Bell
1980	JOHNSON BLANCHE C	Pacific Telephone
1975	Johnson Blanche C	Pacific Telephone
1972	JOHNSON ERNEST	R. L. Polk & Co.
1970	JOHNSON ERNEST	Pacific Telephone
	SEYMOUR D R	Pacific Telephone
	JOHNSON ERNEST	Pacific Telephone
	SEYMOUR D R	Pacific Telephone
1967	JOHNSON ERNEST	R. L. Polk & Co.
1962	JOHNSON ERNEST	Pacific Telephone
1960	JOHNSON ERNEST	R. L. Polk & Co.
1956	CHARNQUIST DONNA	Pacific Telephone
1955	JOHNSON ERNEST A	R. L. Polk & Co.

### 3608 CLIFTON PL

<u>Year</u>	<u>Uses</u>	<u>Source</u>
2008	PERCENTAGE CORP	Cole Information Services
2006	PERCENTAGE CORPORATION	Haines Company, Inc. Haines Company, Inc.

## FINDINGS

<u>Year</u>	<u>Uses</u>	<u>Source</u>
2001	NO FAULT	Haines & Company, Inc.
	ANDERSEN PLUMBING	Haines & Company, Inc.
1995	Allen Jerry	Pacific Bell
1991	Allen Jerry	Pacific Bell
1981	DANIELS ENGRAVING CO GLENDALE	Pacific Telephone
1976	Daniels Engraving Co	Pacific Telephone
1975	DANIELS ENGRAVING CO	Pacific Telephone
	Van Eps Lab disc recording lathes	Pacific Telephone
1972	DANIELS ENGRAVING CO DIE ENGR	R. L. Polk & Co.
1971	Daniels Engraving Co	Pacific Telephone
1970	DANIELS ENGRAVING CO	Pacific Telephone
	DANIELS ENGRAVING CO	Pacific Telephone
1967	CROFT WM F	R. L. Polk & Co.
1962	VAN EPS LAB DISC RECORDING LATHES	Pacific Telephone
1960	VAN EPPS LABY	R. L. Polk & Co.

### 3700 CLIFTON PL

<u>Year</u>	<u>Uses</u>	<u>Source</u>
2008	GRAND PRIX APPAREL & ACCESSORIES	Cole Information Services
2001	DESMOTECH	Haines & Company, Inc.
	XXXX	Haines & Company, Inc.
1995	Grand Prix Apparel & Accessories	Pacific Bell
1991	Live Anywhere	Pacific Bell
	Pit Crew	Pacific Bell
	PIT S TOP AUTO W RE CKI Nf	Pacific Bell
1985	March Glass Co	Pacific Bell
	From Pasadena Telephones Call	Pacific Bell
1981	TRU-CUT MACHINE CO MONTROSE	Pacific Telephone
1980	TRU-CUT MACHINE CO	Pacific Telephone
1976	TRU CUT MACHINE CO	Pacific Telephone
1975	Tru Cut Machine Co	Pacific Telephone
1972	COOPER MOLD INC DIE MKRS	R. L. Polk & Co.
1970	COOPER MOLD & MFG CO	Pacific Telephone
	PONTILIO VINCENT S	Pacific Telephone
	COOPER MOLD & MFG CO	Pacific Telephone
	PONTILIO VINCENT S	Pacific Telephone
1967	COOPER MOLD & MFG CO DIE	R. L. Polk & Co.
	PONTILLO DIE MOLD CO DIE	R. L. Polk & Co.

## FINDINGS

<u>Year</u>	<u>Uses</u>	<u>Source</u>
1962	NASCO DIE & MOLD CO	Pacific Telephone
1960	PONTILLO VINCENT S MACH	R. L. Polk & Co.
	WEAVER PACKAGING CO	R. L. Polk & Co.
1958	Weaver Packaging Co plastcs	Pacific Telephone
1956	WEAVER PACKAGING CO PLASTCS	Pacific Telephone
1955	WEAVER PACKAGING CO BOX MFRS	R. L. Polk & Co.

### 3702 CLIFTON PL

<u>Year</u>	<u>Uses</u>	<u>Source</u>
2006	BEINABAND	Haines Company, Inc.
2001	UNICRAFT CERAMICS	Haines & Company, Inc.
	WITHROW Kenneth	Haines & Company, Inc.
	XXXX	Haines & Company, Inc.
1991	Motorvation Engineering	Pacific Bell
	MOTORVILLE TIRE S	Pacific Bell
1985	Motorvation Engineering	Pacific Bell
	MOTORVILLE TIRE S	Pacific Bell
1975	J W Construction Co	Pacific Telephone
	Withrow Kenneth Jeep	Pacific Telephone
1972	J W CONSTRUCTION CO GENI CONTR	R. L. Polk & Co.
	WITHROW KEN	R. L. Polk & Co.
1970	J W CONSTRUCTION CO	Pacific Telephone
	ANDERSON R H	Pacific Telephone
	WITHROW KENNETH JEEP	Pacific Telephone
	J W CONSTRUCTION CO	Pacific Telephone
	ANDERSON R H	Pacific Telephone
	WITHROW KENNETH JEEP	Pacific Telephone
1967	APPLIANCE REFINISHING FURN	R. L. Polk & Co.
1962	VIENT C ROBERT VIENT ROBERT CORPORATION	Pacific Telephone
	VIENT ROBT CABNT SHOP	Pacific Telephone
	VIENT ROBERT CORPORATION	Pacific Telephone
1960	VIENT WOOD SPECIALTIES CO	R. L. Polk & Co.
1956	VIENT WOOD SPECIALTIES CO	Pacific Telephone
1955	VIENT WOOD SPECIALTIES	R. L. Polk & Co.
1950	DUNDAS J W CABINET SHOP	Pacific Telephone
	DUNDAS J W CABINET SHOP	Pacific Telephone

## FINDINGS

### 3703 CLIFTON PL

<u>Year</u>	<u>Uses</u>	<u>Source</u>
2001	MYERS Jeffrey	Haines & Company, Inc.
1972	TRUAIR ROXANNE	R. L. Polk & Co.
1970	MARTIN JAN	Pacific Telephone
	MARTIN JAN	Pacific Telephone
1967	MARTIN JAN	R. L. Polk & Co.
1962	RUTTER ROBT D	Pacific Telephone
1960	RUTTER ROBT D	R. L. Polk & Co.
1956	HOWARD LEWIS E	Pacific Telephone
1955	VACANT	R. L. Polk & Co.
1950	CULLING ROBT L R	Pacific Telephone
	CULLING ROBT L R	Pacific Telephone

### 3705 CLIFTON PL

<u>Year</u>	<u>Uses</u>	<u>Source</u>
2008	BSP ENGINEERING	Cole Information Services
	BSP ENGINEERING SUPER STAR CAR	Cole Information Services
1995	Artbuilt Cabinets	Pacific Bell
1991	Artbuilt Cabinets	Pacific Bell
1975	Artbuilt Cabinets	Pacific Telephone
	Rider Geo	Pacific Telephone
1960	DEICHMAN MARVIN NEWS DIR	R. L. Polk & Co.
1956	ORTMAN ROBT C POTTRY	Pacific Telephone
1955	ORTMAN ROBT C POTTERY	R. L. Polk & Co.
1950	ORTMAN ROBT C POTTRY	Pacific Telephone
	ORTMAN ROBT C POTTRY	Pacific Telephone

### 3707 CLIFTON PL

<u>Year</u>	<u>Uses</u>	<u>Source</u>
1960	L A EXAM HOME DEL OFC	R. L. Polk & Co.
1956	GAGNON A J	Pacific Telephone

### 3708 CLIFTON PL

<u>Year</u>	<u>Uses</u>	<u>Source</u>
2013	US STORAGE CENTERS	Cole Information Services
2008	US STORAGE CENTERS	Cole Information Services
2006	CENTERS	Haines Company, Inc.
	8 S STORAGE	Haines Company, Inc.
2001	U GROUP	Haines & Company, Inc.

## FINDINGS

### 3709 CLIFTON PL

<u>Year</u>	<u>Uses</u>	<u>Source</u>
2001	XXXX	Haines & Company, Inc.
1985	Colton Moving & Storage	Pacific Bell
	Cotton N R data procsng consltnt	Pacific Bell
1956	PARISIA W W	Pacific Telephone
1950	MCFADDAN FAITH CAROLYN R	Pacific Telephone
	MCFADDAN FAITH CAROLYN R	Pacific Telephone

### 3713 CLIFTON PL

<u>Year</u>	<u>Uses</u>	<u>Source</u>
2001	KING Joseph	Haines & Company, Inc.
1985	Integrated Circuit Development Co	Pacific Bell
	Automatic Controls Inc	Pacific Bell
1980	HYE BODY SHOP MONTROSE	Pacific Telephone
	HAIRABEDIAN K REV	Pacific Telephone
1975	PARADIS CONSTRUCTION CORP	Pacific Telephone
1970	ROUNDS KENDALL J	Pacific Telephone
	ROUNDS KENDALL J	Pacific Telephone
1962	MULFORD ROY THOS MD	Pacific Telephone
1956	MULFORD ROY THOS MD	Pacific Telephone
1950	MULFORD ROY THOS MD R	Pacific Telephone
	MULFORD ROY THOS MD R	Pacific Telephone

### 3715 CLIFTON PL

<u>Year</u>	<u>Uses</u>	<u>Source</u>
2008	AMES ASSOCIATES	Cole Information Services
2001	XXXX	Haines & Company, Inc.
1995	Montrose Auto Body	Pacific Bell
1991	Montrose Auto Body	Pacific Bell
1985	Montrose Auto Body	Pacific Bell
	MON TROS E AUTO PARTS	Pacific Bell
1962	GREENLEE HARRY	Pacific Telephone
1956	JENKINS CHAS L	Pacific Telephone

### 3716 CLIFTON PL

<u>Year</u>	<u>Uses</u>	<u>Source</u>
2013	JEFFCO ELECTRIC	Cole Information Services
2008	JEFFCO ELECTRIC INC	Cole Information Services
2006	JEFFCO ELECTRIC	Haines Company, Inc.



## FINDINGS

<u>Year</u>	<u>Uses</u>	<u>Source</u>
2001	JEFFCO ELECTRIC	Haines & Company, Inc.
	MYERS Jeffrey	Haines & Company, Inc.
1980	JUGE LOUIS R	Pacific Telephone
	WINDOCO DOORS & WINDWS	Pacific Telephone
	WINDOCO WINDW & DOOR SCREENS	Pacific Telephone
1976	WINDOCO doors & windws	Pacific Telephone
1975	WINDOCO doors & windws	Pacific Telephone
	Windoco windw & door screens	Pacific Telephone
	Juge Louis R	Pacific Telephone
1970	NICHOLS MFG CO	Pacific Telephone
	NICHOLS MFG CO	Pacific Telephone
1962	NICHOLS MFG CO	Pacific Telephone
	NICHOLS MFG CO	Pacific Telephone
1956	NICHOLS MFG CO	Pacific Telephone
	NICHOLS MFG CO	Pacific Telephone

### 3718 CLIFTON PL

<u>Year</u>	<u>Uses</u>	<u>Source</u>
2006	HAPCOINC	Haines Company, Inc.
2001	XXXX	Haines & Company, Inc.
	SYMPLASTICS INC	Haines & Company, Inc.
1995	Symplastcs Inc	Pacific Bell
	Symplastcs Inc	Pacific Bell
	SYMPLAST INC	Pacific Bell
1991	Symplastcs le	Pacific Bell
1990	SYMPLASTICS INC MONTROSE	Pacific Bell
1986	SYMPLASTICS INC MONTROSE	Pacific Bell
1985	Symplastcs Inc	Pacific Bell
1980	SYMPLASTICS INC MONTROSE	Pacific Telephone
1976	Symplastcs Inc	Pacific Telephone
1975	Symplastcs Inc	Pacific Telephone

### 3720 CLIFTON PL

<u>Year</u>	<u>Uses</u>	<u>Source</u>
2013	CLASSICS UNLIMITED	Cole Information Services
	CONNECT WIRELESS	Cole Information Services
2006	WINDOW&DOORCO	Haines Company, Inc.
	CLASSICS UNLTD	Haines Company, Inc.
2001	MATICH Kathleen	Haines & Company, Inc.

## FINDINGS

<u>Year</u>	<u>Uses</u>	<u>Source</u>
1990	CREATIVE DESIGN CENTER MONTROSE	Pacific Bell
1986	CREATIVE DESIGN CENTER MONTROSE	Pacific Bell
1985	Creative Floor Covering	Pacific Bell
	CREATIVE FLOOR COVERINGS CO	Pacific Bell
	Mikurt Products	Pacific Bell
1980	FROST MAGNETICS	Pacific Telephone
	MIKURT PRODUCTS	Pacific Telephone
1975	Frost Magnetics	Pacific Telephone
	Mikurt Products	Pacific Telephone
1970	CAPITAL MFG & ENGINEERING	Pacific Telephone
	JUGE LOUIS R	Pacific Telephone
	WINDOCO DOORS & WINDWS	Pacific Telephone
	WINDOCO DOORS & WINDWS	Pacific Telephone
	WINDOCO DOORS & WINDWS	Pacific Telephone
	WINDOCO WINDW & DOOR SCREENS	Pacific Telephone
	CAPITAL MFG & ENGINEERING	Pacific Telephone
	JUGE LOUIS R	Pacific Telephone
	WINDOCO DOORS & WINDWS	Pacific Telephone
	WINDOCO DOORS & WINDWS	Pacific Telephone
	WINDOCO DOORS & WINDWS	Pacific Telephone
	WINDOCO WINDW & DOOR SCREENS	Pacific Telephone
	GABRIEL S FURNITURE REFINISHING	Pacific Telephone
	GABRIEL S FURNITURE REFINISHING	Pacific Telephone

### 3725 CLIFTON PL

<u>Year</u>	<u>Uses</u>	<u>Source</u>
2013	CURVES	Cole Information Services
	AMERICAN STANDARD CONCRETE PUMPING I	Cole Information Services
2008	CURVES	Cole Information Services
2006	AMERSTNDRD	Haines Company, Inc.
	CNCRTE PUMPING	Haines Company, Inc.
	INC CURVES	Haines Company, Inc.
2001	AMER STNDRD CNCRTE PUMPNG INC	Haines & Company, Inc.
1995	American Standard Concrete Pumping Inc	Pacific Bell
1970	FLEURS GLACE DE GINNY	Pacific Telephone
	FLEURS GLACE DE GINNY	Pacific Telephone
1962	WINDOCO WINDW & DOOR SCREENS	Pacific Telephone

## FINDINGS

<u>Year</u>	<u>Uses</u>	<u>Source</u>
1962	WINDOCO DOORS & WINDWS	Pacific Telephone
1950	MONTROSE BODY & FENDER SHOP	Pacific Telephone
	MONTROSE BODY & FENDER SHOP	Pacific Telephone

### 3600A CLIFTON PL

<u>Year</u>	<u>Uses</u>	<u>Source</u>
1967	TRUESDALE IVENE MRS	R. L. Polk & Co.
1960	TRUESDALE IRENE MRS	R. L. Polk & Co.
1955	TRUESDALE IVEEN MRS	R. L. Polk & Co.

### 3600B CLIFTON PL

<u>Year</u>	<u>Uses</u>	<u>Source</u>
1967	FABER BOB	R. L. Polk & Co.
1960	RAWLEY GRACE V MRS	R. L. Polk & Co.
1955	FABER ROBT	R. L. Polk & Co.

### 3602A CLIFTON PL

<u>Year</u>	<u>Uses</u>	<u>Source</u>
1967	PETERSON ROGER	R. L. Polk & Co.
1960	CAPRIO ISABEL MRS	R. L. Polk & Co.
1956	BIXMAN CHAS L	Pacific Telephone
1955	BIXMAN CHAS A	R. L. Polk & Co.

### 3604A CLIFTON PL

<u>Year</u>	<u>Uses</u>	<u>Source</u>
1970	FABER JOE	Pacific Telephone
	FABER JOE	Pacific Telephone
1967	VACANT	R. L. Polk & Co.
1962	WHITMORE LAURA E	Pacific Telephone
1960	HENDERSON DONALD R	R. L. Polk & Co.
1955	FARRIS FRANK H	R. L. Polk & Co.

### 3604B CLIFTON PL

<u>Year</u>	<u>Uses</u>	<u>Source</u>
1967	JUSTOW ELNA MRS	R. L. Polk & Co.
1962	JOHNSON KATE	Pacific Telephone
1960	MCKENZIE L FRANK	R. L. Polk & Co.
1956	JOHNSON ENTERPRISES INC	Pacific Telephone
1955	JOHNSON JOEL A A	R. L. Polk & Co.

## FINDINGS

### 3606A CLIFTON PL

<u>Year</u>	<u>Uses</u>	<u>Source</u>
1972	HAWK DERROLD H	R. L. Polk & Co.
1970	HAWK D H	Pacific Telephone
	HAWK D H	Pacific Telephone
1967	HAWK DERROLD H	R. L. Polk & Co.

### 3606B CLIFTON PL

<u>Year</u>	<u>Uses</u>	<u>Source</u>
1972	BOWEN CHUCK	R. L. Polk & Co.
1967	SEYMOUR DONNA R MRS	R. L. Polk & Co.

### 3600 1/2 CLIFTON PL

<u>Year</u>	<u>Uses</u>	<u>Source</u>
1967	FABEP JOE	R. L. Polk & Co.
1960	FABER JOE	R. L. Polk & Co.
1950	HIGHTOWER ALIEN R	Pacific Telephone
	GOGOLIN CARL F R	Pacific Telephone
	HIGHTOWER ALIEN R	Pacific Telephone
	GOGOLIN CARL F R	Pacific Telephone

### 3608 1/2 CLIFTON PL

<u>Year</u>	<u>Uses</u>	<u>Source</u>
1980	VAN EPS LAB DISC RECORDING LATHES	Pacific Telephone
1972	VAN EPS LAB DISC RECORDING LATHES	R. L. Polk & Co.
1970	VAN EPS LAB DISC RECRDNG LATHES	Pacific Telephone
	VAN EPS LAB DISC RECRDNG LATHES	Pacific Telephone

### 3705 1/2 CLIFTON PL

<u>Year</u>	<u>Uses</u>	<u>Source</u>
1995	ARTBUILT CABINETS	Pacific Bell
1980	ARTBUILT CABINETS	Pacific Telephone
1972	ARTBUILT CABINETS	R. L. Polk & Co.
1970	ARTBUILT CABINETS	Pacific Telephone
	ARTBUILT CABINETS	Pacific Telephone
1967	ART8UILT CABINETS	R. L. Polk & Co.
1962	ARTBUILT CABINETS	Pacific Telephone

## FINDINGS

### **MARKET**

#### **3504 MARKET**

<b><u>Year</u></b>	<b><u>Uses</u></b>	<b><u>Source</u></b>
1991	A A Portanova & Sons Inc engnmg P O Box Drawer P Agra His	Pacific Bell
	A A Portanova & Sons Inc engnmg POBox 366 Anra His .8891791	Pacific Bell
	A A Plumbing Service	Pacific Bell
	AAProducts POBox 56496 Sh Oks	Pacific Bell
1985	Chiles Harry L	Pacific Bell
1975	Johnson Emery R	Pacific Telephone

#### **3510 MARKET**

<b><u>Year</u></b>	<b><u>Uses</u></b>	<b><u>Source</u></b>
1985	Vanasin Vinai	Pacific Bell
1975	Barker Bruce	Pacific Telephone

#### **3511 MARKET**

<b><u>Year</u></b>	<b><u>Uses</u></b>	<b><u>Source</u></b>
1975	Richardson M E	Pacific Telephone

#### **3512 MARKET**

<b><u>Year</u></b>	<b><u>Uses</u></b>	<b><u>Source</u></b>
1995	Escobar Dinora	Pacific Bell
1975	Anderson A M	Pacific Telephone

#### **3514 MARKET**

<b><u>Year</u></b>	<b><u>Uses</u></b>	<b><u>Source</u></b>
1995	Wagner A	Pacific Bell
1975	Carlander Eleanor Mrs Lambert K A	Pacific Telephone Pacific Telephone

#### **3516 MARKET**

<b><u>Year</u></b>	<b><u>Uses</u></b>	<b><u>Source</u></b>
1995	Corea Francisco	Pacific Bell
	Flares Carlas	Pacific Bell
	Gunnell W B	Pacific Bell
1991	Martinez Camila	Pacific Bell
	Schultz Kristi L	Pacific Bell
	Schultz L Tuj	Pacific Bell
	Schultz L Pac	Pacific Bell

## FINDINGS

<u>Year</u>	<u>Uses</u>	<u>Source</u>
1991	Schultz LJ	Pacific Bell
	Flores Carlos	Pacific Bell
1985	Schultz Kristi L	Pacific Bell
	Schultz L	Pacific Bell
1975	Mauch Steven	Pacific Telephone

### 3519 MARKET

<u>Year</u>	<u>Uses</u>	<u>Source</u>
1985	Hobby Kevin	Pacific Bell
1975	Rosales Maria Guadalupe	Pacific Telephone

### 3520 MARKET

<u>Year</u>	<u>Uses</u>	<u>Source</u>
1985	Boucher F M	Pacific Bell
1975	Boucher Florence M	Pacific Telephone

### 3521 MARKET

<u>Year</u>	<u>Uses</u>	<u>Source</u>
1991	Lawrence Nellie	Pacific Bell
1985	Lawrence Nellie	Pacific Bell
1975	Lawrence Nellie	Pacific Telephone

### 3522 MARKET

<u>Year</u>	<u>Uses</u>	<u>Source</u>
1991	ODonnell V F	Pacific Bell
1985	Hueter Jessica J	Pacific Bell
	Hueth L	Pacific Bell
1975	Wenzel Donald Y	Pacific Telephone

### 3524 MARKET

<u>Year</u>	<u>Uses</u>	<u>Source</u>
1991	Rossiter Ron	Pacific Bell
1985	Batchelor J	Pacific Bell
1975	Webster Elizabeth A	Pacific Telephone

### 3526 MARKET

<u>Year</u>	<u>Uses</u>	<u>Source</u>
1975	Hill Beatrice	Pacific Telephone

## FINDINGS

### 3529 MARKET

<u>Year</u>	<u>Uses</u>	<u>Source</u>
1995	Welch Helen P	Pacific Bell
1991	Welch Helen P	Pacific Bell
	Welch Imogene	Pacific Bell
1985	Williams Roddy	Pacific Bell

### 3530 MARKET

<u>Year</u>	<u>Uses</u>	<u>Source</u>
1995	Franzka Alex Ceramics	Pacific Bell
1991	Pritchard Samuel BI	Pacific Bell
	Pritchard S J	Pacific Bell
	Franzle Andy	Pacific Bell
	Franzka Alex Ceramics	Pacific Bell
1985	Pritchard S J	Pacific Bell
	Pritchard Samuel B	Pacific Bell
1975	Pritchard S J	Pacific Telephone

### 3531 MARKET

<u>Year</u>	<u>Uses</u>	<u>Source</u>
1995	Dudman B F	Pacific Bell
1991	Gutenberg Lee F	Pacific Bell
	Gutenberger J	Pacific Bell
1985	Manning Pauline	Pacific Bell
	Dudman BI F	Pacific Bell
1975	Manning Pauline	Pacific Telephone

### 3532 MARKET

<u>Year</u>	<u>Uses</u>	<u>Source</u>
1985	Franzka Alex Ceramics	Pacific Bell
	Franzle Norm	Pacific Bell
1975	Strever Geo A	Pacific Telephone

### 3601 MARKET

<u>Year</u>	<u>Uses</u>	<u>Source</u>
1991	Oodles Burgers	Pacific Bell
	Ooi Jack	Pacific Bell
1985	OODLE S BURGE RS	Pacific Bell
1975	Time Saver We Do It Laundry	Pacific Telephone

## FINDINGS

### MARKET ST

#### 3502 MARKET ST

<u>Year</u>	<u>Uses</u>	<u>Source</u>
2006	BOTTRELL Melba	Haines Company, Inc.
2001	BOTTRELL Melba	Haines & Company, Inc.
1972	PATTERSON MINNIE B MRS	R. L. Polk & Co.
1967	PATTERSON MINNIE MRS	R. L. Polk & Co.
1960	PATTERSON MINNIE MRS	R. L. Polk & Co.
1955	BEARDS LARRY T	R. L. Polk & Co.

#### 3504 MARKET ST

<u>Year</u>	<u>Uses</u>	<u>Source</u>
2006	No Current Listing	Haines Company, Inc.
2001	BALVIN Thomas	Haines & Company, Inc.
1972	JOHNSON EMERY R	R. L. Polk & Co.
1967	JOHNSON EMERY R	R. L. Polk & Co.
1960	JOHNSON EMERY R	R. L. Polk & Co.
1955	COLBECK HARRY P	R. L. Polk & Co.

#### 3508 MARKET ST

<u>Year</u>	<u>Uses</u>	<u>Source</u>
2006	o COULTER Nia	Haines Company, Inc.
2001	COULTER Richard	Haines & Company, Inc.
1972	BOEMEKE DANL W	R. L. Polk & Co.
1967	NEWTON ELV	R. L. Polk & Co.
1960	SPERRY WM B	R. L. Polk & Co.
1955	SELIGMAN MURRAY K	R. L. Polk & Co.

#### 3510 MARKET ST

<u>Year</u>	<u>Uses</u>	<u>Source</u>
2006	COULTER NIta	Haines Company, Inc.
	ANTISTAT Robert	Haines Company, Inc.
2001	COULTER Richard	Haines & Company, Inc.
1972	BARKER BRUCE L	R. L. Polk & Co.
1967	NO RETURN	R. L. Polk & Co.
1960	HANSEN MAE E MRS	R. L. Polk & Co.
1955	NEWMAN RICHD L	R. L. Polk & Co.



## FINDINGS

### 3511 MARKET ST

<u>Year</u>	<u>Uses</u>	<u>Source</u>
2006	No Current Listing	Haines Company, Inc.
2001	ROBB Mark C	Haines & Company, Inc.
	MOROSI William K	Haines & Company, Inc.
	BABAIAN Robert	Haines & Company, Inc.
1972	MASIELLO DOMENICK	R. L. Polk & Co.
1967	MASIELLO DOMENICK	R. L. Polk & Co.

### 3512 MARKET ST

<u>Year</u>	<u>Uses</u>	<u>Source</u>
2006	o ESCOBAR DInorah	Haines Company, Inc.
2001	FRANCO Carlos E	Haines & Company, Inc.
	POLK James	Haines & Company, Inc.
1972	ANDERSON ANNA M MRS	R. L. Polk & Co.
1967	ANDERSON ANNA M MRS S	R. L. Polk & Co.
1960	ANDCRSON ANNA M MRS REAL EST	R. L. Polk & Co.
	SCHNEPPER MARGT E MRS REAL EST AC	R. L. Polk & Co.
1955	ANDERSON ANNA M MRS	R. L. Polk & Co.

### 3514 MARKET ST

<u>Year</u>	<u>Uses</u>	<u>Source</u>
2006	DUERKOP Anthony	Haines Company, Inc.
2001	XXXX	Haines & Company, Inc.

### 3515 MARKET ST

<u>Year</u>	<u>Uses</u>	<u>Source</u>
2001	XXXX	Haines & Company, Inc.
1972	VACANT	R. L. Polk & Co.
1967	NO RETURN	R. L. Polk & Co.
1955	EASTON OLLIE E MRS	R. L. Polk & Co.

### 3516 MARKET ST

<u>Year</u>	<u>Uses</u>	<u>Source</u>
2001	GUNNELL W B	Haines & Company, Inc.
1955	OBRIEN HARRY I	R. L. Polk & Co.

### 3519 MARKET ST

<u>Year</u>	<u>Uses</u>	<u>Source</u>
2006	CHOI JIn Hyun	Haines Company, Inc.

## FINDINGS

<u>Year</u>	<u>Uses</u>	<u>Source</u>
2006	LEE Young II	Haines Company, Inc.
1972	ARUIC MARTIN	R. L. Polk & Co.
1967	NO RETURN	R. L. Polk & Co.
1960	VACANT	R. L. Polk & Co.
1955	WIDEEN AMANDUS	R. L. Polk & Co.

### 3520 MARKET ST

<u>Year</u>	<u>Uses</u>	<u>Source</u>
1972	VACANT	R. L. Polk & Co.
1967	SIMPSON EMMETT	R. L. Polk & Co.
1960	SIMPSON EMMETT A A	R. L. Polk & Co.
1955	WINKLER OSCAR V	R. L. Polk & Co.

### 3521 MARKET ST

<u>Year</u>	<u>Uses</u>	<u>Source</u>
2001	TUTTLE Victoria M	Haines & Company, Inc.
1972	NO RETURN	R. L. Polk & Co.
1967	VACANT	R. L. Polk & Co.
1960	ZANGAR FRANK	R. L. Polk & Co.
1955	ZANGARI FRANK	R. L. Polk & Co.

### 3522 MARKET ST

<u>Year</u>	<u>Uses</u>	<u>Source</u>
2006	SULLIVAN B	Haines Company, Inc.
2001	FIELD C	Haines & Company, Inc.
1972	WENZEL DONALD Y	R. L. Polk & Co.
1967	WENZEL DONALD Y	R. L. Polk & Co.
1960	VENZEL DONALD Y A	R. L. Polk & Co.
1955	PARKER FRANK E	R. L. Polk & Co.

### 3524 MARKET ST

<u>Year</u>	<u>Uses</u>	<u>Source</u>
2001	SMITH Justin	Haines & Company, Inc.
1972	WEBSTER ELIZ A MRS	R. L. Polk & Co.
1967	WEBSTER ELIZ A MRS	R. L. Polk & Co.
1960	CAMPBELL RACHEL H MRS A	R. L. Polk & Co.
1955	BRADLEY HUGH A	R. L. Polk & Co.

## FINDINGS

### 3526 MARKET ST

<u>Year</u>	<u>Uses</u>	<u>Source</u>
1972	SCHIELDS R U	R. L. Polk & Co.
1967	SHIELDS R U	R. L. Polk & Co.
1960	MARTINI GARY	R. L. Polk & Co.
1955	JONES MARTHA M	R. L. Polk & Co.

### 3528 MARKET ST

<u>Year</u>	<u>Uses</u>	<u>Source</u>
2001	URRUTIA Roberto	Haines & Company, Inc.
1972	WESTCOTT BETTY	R. L. Polk & Co.
1967	WESCOTT BETTY	R. L. Polk & Co.
1960	PRITCHARD SALLY MRS	R. L. Polk & Co.
1955	PRITCHARD SALLY MRS	R. L. Polk & Co.

### 3529 MARKET ST

<u>Year</u>	<u>Uses</u>	<u>Source</u>
2001	WELCH Helen P	Haines & Company, Inc.
1972	SEIMMERS SARA J MRS	R. L. Polk & Co.
1967	SEIMMERS SARA J MRS	R. L. Polk & Co.
1960	SEIMMERS SARA J MRS	R. L. Polk & Co.
1955	RUNYON ROBT R	R. L. Polk & Co.

### 3530 MARKET ST

<u>Year</u>	<u>Uses</u>	<u>Source</u>
1972	PRITCHARD VIVIAN S MRS	R. L. Polk & Co.
1967	PRITCHARD VIVIAN S MRS	R. L. Polk & Co.
1960	PRITCHARD SCHUYLER J	R. L. Polk & Co.
	PRITCHARD DEBUR BRIGHT CO	R. L. Polk & Co.
1955	PRITCHARD SCHUYLER J	R. L. Polk & Co.
	PRITCHARD DEBUR BRIGHT CO	R. L. Polk & Co.

### 3531 MARKET ST

<u>Year</u>	<u>Uses</u>	<u>Source</u>
2001	DUDMAN B F	Haines & Company, Inc.
1972	MANNING PAULINE	R. L. Polk & Co.
1967	MANNING PAULINE	R. L. Polk & Co.
1960	MANNING OVA P MRS A	R. L. Polk & Co.
1955	MANNING OVA P MRS	R. L. Polk & Co.

## FINDINGS

### 3532 MARKET ST

<u>Year</u>	<u>Uses</u>	<u>Source</u>
2013	LANDES HVAC INC	Cole Information Services
2008	LANDES HVAC INC	Cole Information Services
2001	XXXX	Haines & Company, Inc.
1972	C V MARINE & TRAILER TRAILER SUP	R. L. Polk & Co.
1967	AUTO ELECTRIC SUPPLY	R. L. Polk & Co.
	AUTOMOTIVE SLS & SERV	R. L. Polk & Co.
1960	VACANT	R. L. Polk & Co.
1955	RANCH HOUSE SELF SERV LNDRY	R. L. Polk & Co.

### 3601 MARKET ST

<u>Year</u>	<u>Uses</u>	<u>Source</u>
2001	XXXX	Haines & Company, Inc.
1972	TIME SAVER LAUNDRY SELF SERV	R. L. Polk & Co.
1967	JACK S TIME SAVER LAUNDRY SELF SERV	R. L. Polk & Co.
1960	JACK S TIME SAVER LNDRY	R. L. Polk & Co.
1955	JACK S TIME SAVER AUTOMATIC LNDRY	R. L. Polk & Co.

### 3711 MARKET ST

<u>Year</u>	<u>Uses</u>	<u>Source</u>
2001	XXXX	Haines & Company, Inc.

### 3514A MARKET ST

<u>Year</u>	<u>Uses</u>	<u>Source</u>
1972	A CARLANDER ELEANOR B MRS	R. L. Polk & Co.
1967	CARLANDER ELEANOR W MRS	R. L. Polk & Co.
1960	NO RETURN	R. L. Polk & Co.
1955	JOHNSON EARL E	R. L. Polk & Co.

### 3514B MARKET ST

<u>Year</u>	<u>Uses</u>	<u>Source</u>
1972	B LAMBERT KATH A MRS	R. L. Polk & Co.
1967	LAMBERT KATH A MRS	R. L. Polk & Co.
1960	LAMBERT KATH A MRS	R. L. Polk & Co.
1955	DEVINE HAROLD	R. L. Polk & Co.

### 3514C MARKET ST

<u>Year</u>	<u>Uses</u>	<u>Source</u>
1972	C DOBB ANN S MRS	R. L. Polk & Co.

## FINDINGS

<u>Year</u>	<u>Uses</u>	<u>Source</u>
1967	BOGAN BESSE	R. L. Polk & Co.
1960	HARROW GERTRUDE	R. L. Polk & Co.
1955	JOHNSON VERNE D JR	R. L. Polk & Co.

### 3516A MARKET ST

<u>Year</u>	<u>Uses</u>	<u>Source</u>
1972	A VACANT	R. L. Polk & Co.
1967	BERG GUST AV J	R. L. Polk & Co.
1960	FIA REED LILY B MRS	R. L. Polk & Co.
1955	VACANT	R. L. Polk & Co.

### 3516B MARKET ST

<u>Year</u>	<u>Uses</u>	<u>Source</u>
1972	B NO RETURN	R. L. Polk & Co.
1967	CURTIS ETHEL	R. L. Polk & Co.
1960	ANDERSON AUGUSTA F MRS	R. L. Polk & Co.
1955	HOGUE W L	R. L. Polk & Co.

### 3516C MARKET ST

<u>Year</u>	<u>Uses</u>	<u>Source</u>
1972	C VACANT	R. L. Polk & Co.
1967	MARTIN JOY W MRS	R. L. Polk & Co.
1960	MARTIN G	R. L. Polk & Co.
1955	NAUGLE WALTER L	R. L. Polk & Co.

### 3516D MARKET ST

<u>Year</u>	<u>Uses</u>	<u>Source</u>
1972	D DONAGHY ROBT J	R. L. Polk & Co.
1967	DONAGHY RDBT J	R. L. Polk & Co.
1960	VACANT	R. L. Polk & Co.
1955	OBRIEN RICHD H	R. L. Polk & Co.

### 3519A MARKET ST

<u>Year</u>	<u>Uses</u>	<u>Source</u>
1967	VACANT	R. L. Polk & Co.
1960	NAUGLE WALTER L	R. L. Polk & Co.
1955	VACANT	R. L. Polk & Co.

## FINDINGS

### 3519B MARKET ST

<u>Year</u>	<u>Uses</u>	<u>Source</u>
1955	VACANT	R. L. Polk & Co.

### 3521A MARKET ST

<u>Year</u>	<u>Uses</u>	<u>Source</u>
1960	CAFFERATA DAVID	R. L. Polk & Co.
1955	BORG BLANCHE C MRS	R. L. Polk & Co.

### 3529A MARKET ST

<u>Year</u>	<u>Uses</u>	<u>Source</u>
1972	VACANT	R. L. Polk & Co.
1967	VACANT	R. L. Polk & Co.
1960	DALY CLARA BELLE MRS A	R. L. Polk & Co.
1955	GREUNKE HERMAN F	R. L. Polk & Co.

### 3531A MARKET ST

<u>Year</u>	<u>Uses</u>	<u>Source</u>
1972	A WILLIAMS RODDY MRS	R. L. Polk & Co.
1967	WILLIAMS ROODY MRS	R. L. Polk & Co.
1960	HOLLETT BESSIE MRS	R. L. Polk & Co.
1955	HOLLETT BESSIE MRS	R. L. Polk & Co.

### 3515 1/2 MARKET ST

<u>Year</u>	<u>Uses</u>	<u>Source</u>
1955	VACANT	R. L. Polk & Co.

### 3520 1/2 MARKET ST

<u>Year</u>	<u>Uses</u>	<u>Source</u>
1960	B3UCHCT PATRICIA	R. L. Polk & Co.
1955	VACANT	R. L. Polk & Co.

### 3522 1/2 MARKET ST

<u>Year</u>	<u>Uses</u>	<u>Source</u>
1960	SCHMIDT KATE MRS	R. L. Polk & Co.
1955	SCHMIDT KATE MRS	R. L. Polk & Co.

### 3524 1/2 MARKET ST

<u>Year</u>	<u>Uses</u>	<u>Source</u>
1972	VACANT	R. L. Polk & Co.
1960	SIGLAR RICHD A A	R. L. Polk & Co.
1955	IKURTZ GORDON W	R. L. Polk & Co.

## FINDINGS

### 3526 1/2 MARKET ST

<u>Year</u>	<u>Uses</u>	<u>Source</u>
1960	K KEILMAN FRANCES	R. L. Polk & Co.
1955	I JONES MARTHA M	R. L. Polk & Co.

### MARKET ST N

#### 3502 MARKET ST N

<u>Year</u>	<u>Uses</u>	<u>Source</u>
1945	R C FARRAR	The Glendale Directory Co.

#### 3504 MARKET ST N

<u>Year</u>	<u>Uses</u>	<u>Source</u>
1945	ALFD BOEGLER	The Glendale Directory Co.

#### 3508 MARKET ST N

<u>Year</u>	<u>Uses</u>	<u>Source</u>
1945	R H BOAZ	The Glendale Directory Co.

#### 3510 MARKET ST N

<u>Year</u>	<u>Uses</u>	<u>Source</u>
1945	W D HAYDEN	The Glendale Directory Co.

#### 3512 MARKET ST N

<u>Year</u>	<u>Uses</u>	<u>Source</u>
1945	8 A MERSHON	The Glendale Directory Co.

#### 3528 MARKET ST N

<u>Year</u>	<u>Uses</u>	<u>Source</u>
1945	SALLY PRITCHARD	The Glendale Directory Co.

#### 3530 MARKET ST N

<u>Year</u>	<u>Uses</u>	<u>Source</u>
1945	S J PRITCHARD	The Glendale Directory Co.

#### 3514A MARKET ST N

<u>Year</u>	<u>Uses</u>	<u>Source</u>
1945	S E BROWN	The Glendale Directory Co.
1940	H I OBRIEN	Glendale Directory Co.

## FINDINGS

### 3514B MARKET ST N

<u>Year</u>	<u>Uses</u>	<u>Source</u>
1945	R A JONES	The Glendale Directory Co.
1940	L G CLOUD	Glendale Directory Co.

### 3514C MARKET ST N

<u>Year</u>	<u>Uses</u>	<u>Source</u>
1945	JESSIE ANDERSON	The Glendale Directory Co.
1940	PAULINT OSGERS	Glendale Directory Co.

### 3516A MARKET ST N

<u>Year</u>	<u>Uses</u>	<u>Source</u>
1945	H F GREUNKE	The Glendale Directory Co.
1940	C E PLUMB	Glendale Directory Co.

### 3516B MARKET ST N

<u>Year</u>	<u>Uses</u>	<u>Source</u>
1945	VACANT	The Glendale Directory Co.

### 3516C MARKET ST N

<u>Year</u>	<u>Uses</u>	<u>Source</u>
1945	W L NAUGLE	The Glendale Directory Co.
1940	W L NANGLE	Glendale Directory Co.

### 3516D MARKET ST N

<u>Year</u>	<u>Uses</u>	<u>Source</u>
1945	L J BLUCHER	The Glendale Directory Co.

## MARKET TRL

### 3502 MARKET TRL

<u>Year</u>	<u>Uses</u>	<u>Source</u>
1950	KANTZ W L R	Pacific Telephone
	KANTZ W L R	Pacific Telephone

### 3504 MARKET TRL

<u>Year</u>	<u>Uses</u>	<u>Source</u>
1980	JOHNSON EMERY R	Pacific Telephone
1970	JOHNSON EMERY R	Pacific Telephone
	JOHNSON EMERY R	Pacific Telephone
1962	JOHNSON EMERY R	Pacific Telephone



## FINDINGS

### 3510 MARKET TRL

<u>Year</u>	<u>Uses</u>	<u>Source</u>
1980	SPOHN VALSAREE	Pacific Telephone

### 3514 MARKET TRL

<u>Year</u>	<u>Uses</u>	<u>Source</u>
1980	KELSEY GARY RICHARD	Pacific Telephone

### 3516 MARKET TRL

<u>Year</u>	<u>Uses</u>	<u>Source</u>
1980	STANTON MIKE FRANK	Pacific Telephone
	NGUYEN MINH VAN GLENDALE	Pacific Telephone

### 3519 MARKET TRL

<u>Year</u>	<u>Uses</u>	<u>Source</u>
1956	WIDEEN AMANDUS	Pacific Telephone

### 3520 MARKET TRL

<u>Year</u>	<u>Uses</u>	<u>Source</u>
1980	PARKS J E	Pacific Telephone
1970	CALDWELL SARAH J	Pacific Telephone
	CALDWELL SARAH J	Pacific Telephone

### 3522 MARKET TRL

<u>Year</u>	<u>Uses</u>	<u>Source</u>
1980	HUETER JESSICA J	Pacific Telephone
	WENZEL DONALD Y	Pacific Telephone

### 3524 MARKET TRL

<u>Year</u>	<u>Uses</u>	<u>Source</u>
1980	WEBSTER ELIZABETH A	Pacific Telephone

### 3529 MARKET TRL

<u>Year</u>	<u>Uses</u>	<u>Source</u>
1980	WILLIAMS RODDY	Pacific Telephone

### 3531 MARKET TRL

<u>Year</u>	<u>Uses</u>	<u>Source</u>
1980	MANNING PAULINE	Pacific Telephone

## FINDINGS

### 3532 MARKET TRL

<u>Year</u>	<u>Uses</u>	<u>Source</u>
1980	FRANZKA ALEX MOLD SHOP	Pacific Telephone
1970	C V MARINE & TRAILER SERVICE & SUPPLY	Pacific Telephone
	C V MARINE & TRAILER SERVICE & SUPPLY	Pacific Telephone
1962	HINGSTON R G AUTO ELECTRIC SUPPLY	Pacific Telephone
	AUTO ELECTRIC SUPPLY	Pacific Telephone
1956	RANCH HOUSE LAUNDRY	Pacific Telephone

### 3551 MARKET TRL

<u>Year</u>	<u>Uses</u>	<u>Source</u>
1950	WING OLLIE E R	Pacific Telephone
	WING OLLIE E R	Pacific Telephone

### 3601 MARKET TRL

<u>Year</u>	<u>Uses</u>	<u>Source</u>
1956	MONTROSE WASHER REPAIR	Pacific Telephone

### 3514A MARKET TRL

<u>Year</u>	<u>Uses</u>	<u>Source</u>
1950	WILEY HELEN R	Pacific Telephone
	WILEY HELEN R	Pacific Telephone

### 3514B MARKET TRL

<u>Year</u>	<u>Uses</u>	<u>Source</u>
1980	LAMBERT K A	Pacific Telephone

### 3516B MARKET TRL

<u>Year</u>	<u>Uses</u>	<u>Source</u>
1980	ROUNDS K	Pacific Telephone

### 3516D MARKET TRL

<u>Year</u>	<u>Uses</u>	<u>Source</u>
1956	O BRIEN HARRY I	Pacific Telephone
1950	O BRIEN HARRY I R	Pacific Telephone
	O BRIEN HARRY I R	Pacific Telephone

### 3519A MARKET TRL

<u>Year</u>	<u>Uses</u>	<u>Source</u>
1980	WOODWARD WALTER	Pacific Telephone

## FINDINGS

### 3521A MARKET TRL

<u>Year</u>	<u>Uses</u>	<u>Source</u>
1980	LAWRENCE NELLIE	Pacific Telephone
1956	BORG BLANCHE	Pacific Telephone

### 3529A MARKET TRL

<u>Year</u>	<u>Uses</u>	<u>Source</u>
1970	ODDO MICHAEL	Pacific Telephone
	ODDO MICHAEL	Pacific Telephone

### 3529-A MARKET TRL

<u>Year</u>	<u>Uses</u>	<u>Source</u>
1980	CLOSE O H	Pacific Telephone

### 3531-A MARKET TRL

<u>Year</u>	<u>Uses</u>	<u>Source</u>
1980	EASTERLING ALBERT A	Pacific Telephone

### 3520 1/2 MARKET TRL

<u>Year</u>	<u>Uses</u>	<u>Source</u>
1980	BOUCHER FLORENCE M	Pacific Telephone
1970	BOUCHER FLORENCE M	Pacific Telephone
	BOUCHER FLORENCE M	Pacific Telephone
1962	BOUCHER FLORENCE M	Pacific Telephone

### 3524 1/2 MARKET TRL

<u>Year</u>	<u>Uses</u>	<u>Source</u>
1980	AUSTIN A N	Pacific Telephone
1970	STERLING JEAN W	Pacific Telephone
	STERLING JEAN W	Pacific Telephone

### 3526 1/2 MARKET TRL

<u>Year</u>	<u>Uses</u>	<u>Source</u>
1980	HILL BEATRICE	Pacific Telephone
1970	CUNNINGHAM MURRY	Pacific Telephone
	CUNNINGHAM MURRY	Pacific Telephone

## FINDINGS

### **N VERDUGE RD**

#### **3603 N VERDUGE RD**

<u>Year</u>	<u>Uses</u>	<u>Source</u>
1981	S S S & DO-IT-YOURSELF BOOK CO GLENDALE	Pacific Telephone

### **N VERDUGO RD**

#### **2114 N VERDUGO RD**

<u>Year</u>	<u>Uses</u>	<u>Source</u>
2013	CIRCLE K	Cole Information Services

#### **3436 N VERDUGO RD**

<u>Year</u>	<u>Uses</u>	<u>Source</u>	
2013	FARIAS & JETT CPAS	Cole Information Services	
	MDM ARCHITECTS LLP	Cole Information Services	
	THOMAS J PABST	Cole Information Services	
	MACCARLEY LISA	Cole Information Services	
	STANDING TALL CHIROPRACTIC A CREATIN	Cole Information Services	
	THOMPSON MELINDA M	Cole Information Services	
	OCEAN VIEW TRANSPORT INC	Cole Information Services	
	CHAFIN GLENDOLA K EA	Cole Information Services	
	CTS TAX & BUSINESS SOLUTIONS	Cole Information Services	
	MACCARLEY & ROSEN ATTORNEYS AT LAW	Cole Information Services	
	DELTA COMMERCIAL REALTY	Cole Information Services	
	COMFORCARE	Cole Information Services	
	2008	CONCEPT FUNDING	Cole Information Services
		STANDING TALL CHIROPRACTIC	Cole Information Services
MACCARLEY & ROSEN ATTORNEY AT LAW		Cole Information Services	
IWA INC		Cole Information Services	
TERESA RUH VAIL CPA & ACCOUNTANCY		Cole Information Services	
GLENDALE TELECOMM		Cole Information Services	
KATHLEEN L EGAN MD APC		Cole Information Services	
CHAFEN GLENDOLA		Cole Information Services	
LAW OFFICE OF LISA MACCARLEY	Cole Information Services		
LITTLEFIELD & ASSOCS	Cole Information Services		
RICHARD L BERGER	Cole Information Services		

## FINDINGS

<u>Year</u>	<u>Uses</u>	<u>Source</u>
2008	DELTA COMMERCIAL REALTY	Cole Information Services
	MACCARLEY & ROSEN	Cole Information Services
2006	BUILDING ALTA	Haines Company, Inc.
	DEVELOPMENT	Haines Company, Inc.
	CORP BERGERRICHARD L	Haines Company, Inc.
	ATTY CHAFINGLENDOLA	Haines Company, Inc.
	KEA CTSTAX&	Haines Company, Inc.
	BUSINESS	Haines Company, Inc.
	SOLUTIONS DELTA	Haines Company, Inc.
	COMMERCIAL	Haines Company, Inc.
	REALTY FARIAS & JE	Haines Company, Inc.
	CPAM FOURTEEN FOUR	Haines Company, Inc.
	GROUP THE GLENDLTELECOMM	Haines Company, Inc.
	HAWKES GRAPHIC	Haines Company, Inc.
	MANAGEMENT INC LITTLEFIELD	Haines Company, Inc.
	ASSOCIATES LIUTLEFIELD	Haines Company, Inc.
	ASSOCIATES MACCARLEYUSA	Haines Company, Inc.
	ATTORNEY AT LAW SCHERKEY WILLIAM	Haines Company, Inc.
	T THOMPSON	Haines Company, Inc.
	MELINDAM EA VAILTERESA RUTH	Haines Company, Inc.
1995	Glendale Family Service	Pacific Bell
	Leach Mounce Architects	Pacific Bell
	North American Mortgage Brokers	Pacific Bell
	North Glendale Mortgage Co	Pacific Bell
1991	Arcturus Group nc	Pacific Bell
	GLE N DALE FAMILY S E RVICE AS S N A UN ITE D W AY AGE N CY	Pacific Bell
	Leach Mounce Architects	Pacific Bell
	Los Angeles Paramedic Relief Assn	Pacific Bell
	L A Parent Magazine	Pacific Bell
	Helpline	Pacific Bell
1990	ARCTURUS GROUP INC GLENDALE	Pacific Bell
	MOUNCE H WENDELL A-I-A & ASSOCIATES GLENDALE	Pacific Bell
1986	ARCTURUS GROUP INC GLENDALE	Pacific Bell
	MOUNCE H WENDELL-A-I-A & ASSOCIATES GLENDALE	Pacific Bell
	WILDERMAN BETTY CSR GLENDALE	Pacific Bell

## FINDINGS

<u>Year</u>	<u>Uses</u>	<u>Source</u>
1985	GLE N DALE FAMILY S E RVICE AS S N A UN ITE D W AY AGE N CY	Pacific Bell
1980	FENNELL WM R CPA	Pacific Telephone
	GAYANEH COMPUTER SERVICE INC	Pacific Telephone
	LA CANADA FLINTRIDGE REALTY	Pacific Telephone
	SHIBAURA INTERNATI INC	Pacific Telephone
1975	Bettys Verdugo Secretarial Service	Pacific Telephone
	Fennell Wm R	Pacific Telephone
	Johnson Fred A Sr	Pacific Telephone
	Low Cost Storage	Pacific Telephone
	MKM Computing	Pacific Telephone
	PRO REALTORS	Pacific Telephone
	Pro Realtors Commercial Div	Pacific Telephone
	Rent A Space	Pacific Telephone
	Verdugo Secretarial Service	Pacific Telephone
1971	Simison Jack H archt	Pacific Telephone
1970	GODHEY D L & SONS	Pacific Telephone
	ANGELES CREST DEVELOPMENT CORP INC	Pacific Telephone
	GODBEY D L & SONS	Pacific Telephone
	ROSSI GEO & ASSOCIATES	Pacific Telephone
	SIMISON JACK H ARCHT	Pacific Telephone
	SIMISON JACK H ARCHT	Pacific Telephone
	ANGELES CREST DEVELOPMENT CORP INC	Pacific Telephone
	GODBEY D L & SONS	Pacific Telephone
	ROSSI GEO & ASSOCIATES	Pacific Telephone
	SIMISON JACK H ARCHT	Pacific Telephone
	SIMISON JACK H ARCHT	Pacific Telephone
1967	Angeles Crest Development Corp Inc	Pacific Telephone
1966	SIMISON JACK H ARCHT	Pacific Telephone

### 3445 N VERDUGO RD

<u>Year</u>	<u>Uses</u>	<u>Source</u>
2008	SHARON RAE DEACON & ASSOCS	Cole Information Services
1995	Stoners Restaurant	Pacific Bell
1991	If No Answer Call	Pacific Bell
	Stonerst Restaurant	Pacific Bell
1985	If No Answer Call	Pacific Bell
	Stoners Restaurant	Pacific Bell

## FINDINGS

<u>Year</u>	<u>Uses</u>	<u>Source</u>
1985	Stoners Sealtite Plastics	Pacific Bell
1980	STONERSRE RESTAURANT	Pacific Telephone
1975	STONERS RESTAURANT	Pacific Telephone
	Power Ski Corp	Pacific Telephone
1970	STONERS RESTAURANT	Pacific Telephone
	STONERS RESTAURANT	Pacific Telephone

### 3447 N VERDUGO RD

<u>Year</u>	<u>Uses</u>	<u>Source</u>
2013	LA CABANITA	Cole Information Services
2008	LA CABANITA	Cole Information Services
2006	LACABANIT	Haines Company, Inc.
1995	La Cabanita	Pacific Bell
1991	La Cabanita	Pacific Bell
1985	Chez Nicole	Pacific Bell
1980	VIA ITALIA	Pacific Telephone
1975	ACE MAILING	Pacific Telephone

### 3450 N VERDUGO RD

<u>Year</u>	<u>Uses</u>	<u>Source</u>
2013	ALL TIME DELIVERY	Cole Information Services
	VIP REALTY	Cole Information Services
	BOB HUNTER PLUMBING & HEATING COMPAN	Cole Information Services
	DLMENSIONAL GRAPHICS	Cole Information Services
	FOOTHILL CONVEYANCE CORP	Cole Information Services
	V I P TRUST DEED COMPANY	Cole Information Services
	MONITRONICS	Cole Information Services
	FALCON CAR CARE	Cole Information Services
	ALL TIMER DELIVERY	Cole Information Services
	CAMCART HOLDINGS	Cole Information Services
2008	FALCON CAR CARE	Cole Information Services
	MONITRONICS	Cole Information Services
	PRIDE ASSOCIATES	Cole Information Services
	ALL TIME DELIVERY	Cole Information Services
	FCC TIRES	Cole Information Services
	WAREHOUSE GALLERY & FRAMING	Cole Information Services
	RED GYPSY ANIMATION	Cole Information Services
2006	BUILDING ALLTIMER	Haines Company, Inc.

## FINDINGS

<u>Year</u>	<u>Uses</u>	<u>Source</u>	
2006	DELIVERY DOCUMENT CENTER	Haines Company, Inc.	
	THE FALCON CAR CARE	Haines Company, Inc.	
	FCC TIRES	Haines Company, Inc.	
	FOOTHILL	Haines Company, Inc.	
	CONVEYANCE CORP MONITRONICS	Haines Company, Inc.	
	RED GYPSY	Haines Company, Inc.	
	ANIMATION V I P MORTGAGE CO	Haines Company, Inc.	
	VIP REALTY	Haines Company, Inc.	
1995	V EP TRUST DEED 818 248 0D	Haines Company, Inc.	
	S PW I	Pacific Bell	
	Specialty Products West Inc guns	Pacific Bell	
	VIP Mortgage See V I P Trust Deed Co	Pacific Bell	
	American Carbon	Pacific Bell	
	Condor Heating & Air	Pacific Bell	
	Condor Heating & Air Conditioning	Pacific Bell	
	Falcon Car Care	Pacific Bell	
	Fee Tires	Pacific Bell	
	Foothill Conveyance Corp	Pacific Bell	
	Hunter Bob Plumbing Co	Pacific Bell	
	Jomac Properties	Pacific Bell	
	Specialty Products West Inc tear gas	Pacific Bell	
	Sta Med	Pacific Bell	
	Utmost Damned Amazement Co Inc	Pacific Bell	
	VIP Realty	Pacific Bell	
	Vista Income Properties	Pacific Bell	
	CONDOR HEATING & AIR	Pacific Bell	
	CONDOR HEATING & AIR CONDITIONING	Pacific Bell	
	VIP MORTGAGE SEE V I P TRUST DEED CO	Pacific Bell	
	Condor Heating & Air	Pacific Bell	
	Condor Heating & Air Conditioning S Mad	Pacific Bell	
	Condor Heating & Air Conditioning	Pacific Bell	
	VIP Mortgage See V I P Trust Deed Co	Pacific Bell	
	1991	Auto Appearance Specialists	Pacific Bell
		From Alhambra Telephones Call	Pacific Bell
		From Arcadia Telephones Call	Pacific Bell
From Borbank Telephones Call		Pacific Bell	
From Los Angeles Telephones Call		Pacific Bell	



## FINDINGS

<u>Year</u>	<u>Uses</u>	<u>Source</u>
1991	Condor Heating & Air Conditioning Inc Tuj	Pacific Bell
	Falcon Car Care	Pacific Bell
	Foothill Conveyance Corp	Pacific Bell
	From Glendale Telephones Call	Pacific Bell
	Jomac Properties	Pacific Bell
	S PW I	Pacific Bell
	S RBuilders Co	Pacific Bell
	Specialty Products West Inc guns	Pacific Bell
	Street Sweeper Investment Inc	Pacific Bell
	VIP Mortgage See V I P Trust Deed Co	Pacific Bell
	VIPRealty	Pacific Bell
	Fram Glendale Telephones Call	Pacific Bell
	VIPTrust Deed Co	Pacific Bell
	Specialty Products West Inc tear gas	Pacific Bell
	Utmost Damned Amazement Co Inc	Pacific Bell
	Utne Kyle	Pacific Bell
	Vista Income Properties	Pacific Bell
	Fromn Gbendale Telephones Call	Pacific Bell
1986	CALSTAR MOTORS INC GLENDALE	Pacific Bell
	VOLVO SALES & SERVICE	Pacific Bell
1985	IN C	Pacific Bell
	Sales Dept	Pacific Bell
	Service Dept	Pacific Bell
	Parts Dept	Pacific Bell
1980	COLONIAL IMPORTS	Pacific Telephone
1975	COLONIAL IMPORTS	Pacific Telephone
1971	COLONIAL IMPORTS	Pacific Telephone
1940	W TUPPER (AUTO DIR)	Glendale Directory Co.

### 3451 N VERDUGO RD

<u>Year</u>	<u>Uses</u>	<u>Source</u>
2013	MONTROSE MOTORS	Cole Information Services
2008	MONTROSE MOTORS INC	Cole Information Services
2006	MONTROSE MOTORS	Haines Company, Inc. Haines Company, Inc.
1995	Alta Auto Sounds & Security	Pacific Bell
	Montrose Motors Inc	Pacific Bell
	Montrase P	Pacific Bell
	I Montrose Motors Inc	Pacific Bell

## FINDINGS

<u>Year</u>	<u>Uses</u>	<u>Source</u>
1995	Smog Check Stations	Pacific Bell
	Montrose Motors Inc	Pacific Bell
1991	Alta Auto Sounds & Security	Pacific Bell
	Montrose Motors Inc	Pacific Bell
	Montrose Motors Inc	Pacific Bell
1985	MONTROSE MOTORS INC	Pacific Bell
	Montrose Motors Inc	Pacific Bell
1980	MONTROSE MOTORS INC	Pacific Telephone
1975	MONTROSE MOTORS	Pacific Telephone
	Montrose Motors	Pacific Telephone
1970	MONTROSE MOTORS	Pacific Telephone
	MONTROSE MOTORS	Pacific Telephone

### 3454 N VERDUGO RD

<u>Year</u>	<u>Uses</u>	<u>Source</u>
1980	MONTROSE MOTORS INC GLENDALE	Pacific Telephone

### 3455 N VERDUGO RD

<u>Year</u>	<u>Uses</u>	<u>Source</u>
1995	GENE S PAINT & BODY SHOP	Pacific Bell
	Genes Paint & Body Shop	Pacific Bell
1991	GE N ES PAI N T & BODY S HOP	Pacific Bell
1985	GE N ES PAI N T & BODY S HOP	Pacific Bell
	Genes Pleasure Boat	Pacific Bell
1975	GENES PAINT & BODY SHOP	Pacific Telephone
1956	LINKS CUSTOM SHOP AUTO BODY REPRNG	Pacific Telephone

### 3457 N VERDUGO RD

<u>Year</u>	<u>Uses</u>	<u>Source</u>
2013	STUDIO ONE SKIN CARE	Cole Information Services
	BROWN LINDA RHONDAS HAIR SHOPPE	Cole Information Services
2008	SKIN CHRYSALIS	Cole Information Services
	WILLEY WEBSTER BUILDER	Cole Information Services
	STUDIO ONE SKIN CARE	Cole Information Services
	RHONDAS HAIR SHOPPE	Cole Information Services
2006	BROWN LIND	Haines Company, Inc.
	RHONDAS HAIR	Haines Company, Inc.
	SHOPPE	Haines Company, Inc.

## FINDINGS

<u>Year</u>	<u>Uses</u>	<u>Source</u>
2006	SKIN CHRYSALIS	Haines Company, Inc.
	STUDIOONESKIN	Haines Company, Inc.
1995	Skin Chrysalis	Pacific Bell
	Rhondas Hair Shoppe	Pacific Bell
	Carpio Virjilia	Pacific Bell
	I Carport The	Pacific Bell
	Brown Linda Ohondas Hair Shoppe	Pacific Bell
	Anas Nails	Pacific Bell
1991	Rhone D	Pacific Bell
	Rhondas Hair Shoppe	Pacific Bell
	Carpou C&E	Pacific Bell
	Carport The	Pacific Bell
	Brown Linda Rhondas Hair Shoppe	Pacific Bell
	Victorl Ana Pillow	Pacific Bell
1985	C E Weber Financial Inc	Pacific Bell
	Weber Craig E Financial Inc	Pacific Bell
	C E Weber Ins Inc	Pacific Bell
	Bright S G	Pacific Bell
	Bright S G GHis	Pacific Bell
	Bright Robt L	Pacific Bell
	Bright Red Door The	Pacific Bell
	Keener Carol Designs	Pacific Bell
1980	WEE WARDROBE THE	Pacific Telephone
	TAWNY S DOLL STUDIO	Pacific Telephone
	JEAN ANNS COLLECTIBLES	Pacific Telephone
1975	Distribution Management Systems	Pacific Telephone
	MINIATURE WORLD	Pacific Telephone
1971	Pollak E B & Company adjstr	Pacific Telephone
	Aabar Associates	Pacific Telephone
1970	ONCE UPON A TIME	Pacific Telephone
	POLLAK E B & COMPANY ADJSTR	Pacific Telephone
	VERDUGO SECRETARIAL SERVICE	Pacific Telephone
	ONCE UPON A TIME	Pacific Telephone
	POLLAK E B & COMPANY ADJSTR	Pacific Telephone
	VERDUGO SECRETARIAL SERVICE	Pacific Telephone

### 3459 N VERDUGO RD

<u>Year</u>	<u>Uses</u>	<u>Source</u>
2013	BASHANS RESTAURANT	Cole Information Services

## FINDINGS

<u>Year</u>	<u>Uses</u>	<u>Source</u>
2013	ROSSO WINE SHOP	Cole Information Services
2008	ROSSO WINE SHOP	Cole Information Services
2006	BISTROVERDU	Haines Company, Inc.
1995	Trifles	Pacific Bell
1991	Kikuyu Pacific Rim Gallery	Pacific Bell
1985	Early Times	Pacific Bell
	Brassard E	Pacific Bell
	Brass Twig	Pacific Bell
1980	F C ENTERPRISES	Pacific Telephone
	NEEDLE IN A HAYSTACK	Pacific Telephone
1975	Closet The	Pacific Telephone
	Needle In A Haystack	Pacific Telephone
	F C Enterprises	Pacific Telephone
	Green Room The	Pacific Telephone
1967	Bowles Brinton N atty	Pacific Telephone

### 3460 N VERDUGO RD

<u>Year</u>	<u>Uses</u>	<u>Source</u>
1940	P F FROMM (MACH)	Glendale Directory Co.

### 3461 N VERDUGO RD

<u>Year</u>	<u>Uses</u>	<u>Source</u>
2008	BELLIES BIZ	Cole Information Services
2006	BOSOMS	Haines Company, Inc.
	BEWES BABIES&	Haines Company, Inc.
1995	Victori Ana	Pacific Bell
1991	Victori Ana	Pacific Bell
1985	Miniature Makers	Pacific Bell
1980	ACCENT SHOP THE GIFTS	Pacific Telephone
1975	Moss Lawrence R AILA & Associates Inc	Pacific Telephone
1971	Moss Lawrence R Landscape Architect	Pacific Telephone
1970	GRIEST W H JR AIA JENKINS & GRIEST ARCHTS	Pacific Telephone
	JENKINS & GRIEST ARCHTS	Pacific Telephone
	KOTELES AL REALTY	Pacific Telephone
	KOTELES AL REALTY	Pacific Telephone
	JENKINS & GRIEST ARCHTS	Pacific Telephone
	GRIEST W H JR AIA JENKINS & GRIEST ARCHTS	Pacific Telephone

## FINDINGS

### 3463 N VERDUGO RD

<u>Year</u>	<u>Uses</u>	<u>Source</u>
2013	FIONAS	Cole Information Services
2008	FIONAS	Cole Information Services
	FIONAS ANTIQUES	Cole Information Services
2006	FIONAS	Haines Company, Inc.
1995	Fionas antiqs	Pacific Bell
	Fionas antiqs	Pacific Bell
1991	Fiorani Raymond	Pacific Bell
	FPorani John	Pacific Bell
	Forani Chas	Pacific Bell
	Fionas antias	Pacific Bell
1985	FIONAS ANTIQS	Pacific Bell
	Fionas antiqs	Pacific Bell
1980	FIONAS ANTIGS GLENDALE	Pacific Telephone
	FIONAS ANTIQA	Pacific Telephone
1975	FIONA S ANTIQS	Pacific Telephone
	Fionas antiqs	Pacific Telephone
1970	FIONA S ANTIQS	Pacific Telephone
	FIONA S ANTIQS	Pacific Telephone
1966	FIONA S ANTIQS	Pacific Telephone
1958	Ramsdens Specifications Serv	Pacific Telephone

### 3464 N VERDUGO RD

<u>Year</u>	<u>Uses</u>	<u>Source</u>
2013	BUDGET TRUCK RENTAL	Cole Information Services
2008	ANDYS TRANSFER & STORAGE	Cole Information Services
	NORTH AMERICAN VAN LINES	Cole Information Services
1995	Andys Transfer & Storage	Pacific Bell
	N ORTH AME RICAN VAN LIN E S AGE N T	Pacific Bell
	Sales Support Services	Pacific Bell
	North American Van Lines Agent	Pacific Bell
	Andys Transfer & Storage	Pacific Bell
	AN DYS TRAN S FE R & S TORAGE	Pacific Bell
	ANDY S TRANSFER & STORAGE	Pacific Bell
	NORTH AMERICAN VAN LINES AGENT	Pacific Bell
1991	No Cbarge To Calling Party	Pacific Bell
	Andys Transfer & Storage	Pacific Bell

## FINDINGS

<u>Year</u>	<u>Uses</u>	<u>Source</u>
1991	NORTH AMERICAN VAN LINES AGENT NORTH AMERICAN VAN LINES AGENT No Charge To Calling Party North American Van Lines Agent Sales Support Services	Pacific Bell Pacific Bell Pacific Bell Pacific Bell Pacific Bell
1985	ANDY S TRANSFER & STORAGE North American Van Lines Agent Andys Transfer & Storage	Pacific Bell Pacific Bell Pacific Bell
1980	ANDY S TRANSFER & STORAGE GLENDALE ANDY S TRANSFER & STORAGE NORTH AMERICAN VAN LINES AGENT	Pacific Telephone Pacific Telephone Pacific Telephone Pacific Telephone
1975	ANDYS TRANSFER & STORAGE ANDYS TRANSFER & STORAGE	Pacific Telephone Pacific Telephone
1970	ANDY S TRANSFER & STORAGE ANDY S TRANSFER & STORAGE KING VAN LINES INC MONTROSE TRANSFER & STORAGE MONTROSE TRANSFER & STORAGE KING VAN LINES INC ANDY S TRANSFER & STORAGE ANDY S TRANSFER & STORAGE	Pacific Telephone Pacific Telephone Pacific Telephone Pacific Telephone Pacific Telephone Pacific Telephone Pacific Telephone Pacific Telephone Pacific Telephone
1966	ANDY S TRANSFER & STORAGE ANDY S TRANSFER & STORAGE	Pacific Telephone Pacific Telephone
1962	ANDY S TRANSFER & STORAGE ANDY S TRANSFER & STORAGE	Pacific Telephone Pacific Telephone
1960	ANDY S TRANSFER & STORAGE	Pacific Telephone
1956	RAILWAY EXPRESS AGENT INC ANDY S TRANSFER & STORAGE ANDY S TRANSFER & STORAGE	Pacific Telephone Pacific Telephone Pacific Telephone

### 3465 N VERDUGO RD

<u>Year</u>	<u>Uses</u>	<u>Source</u>
2013	CALIFORNIA DENTAL GROUP	Cole Information Services
2008	CALIFORNIA DENTAL GROUP ARROYO VERDUGO FML DENTAL GROUP KAMRAN SAHABI DDS	Cole Information Services Cole Information Services Cole Information Services
1995	Gail Chas Eugene Dr dntst	Pacific Bell
1991	Gail Chas Eugene Dr dntst	Pacific Bell

## FINDINGS

<u>Year</u>	<u>Uses</u>	<u>Source</u>
1991	Gail D Nor	Pacific Bell
1985	Gail Chas Eugene Dr dntst	Pacific Bell
1980	GAIL CHAS EUGENE DR DNTST	Pacific Telephone
1975	Gail Chas Eugene Dr dntst	Pacific Telephone
1970	GAIL CHAS EUGENE DR DNTST	Pacific Telephone
	GAIL CHAS EUGENE DR DNTST	Pacific Telephone

### 3467 N VERDUGO RD

<u>Year</u>	<u>Uses</u>	<u>Source</u>
2006	NEEDFUL THINGS	Haines Company, Inc.
1995	Needful Things	Pacific Bell

### 3469 N VERDUGO RD

<u>Year</u>	<u>Uses</u>	<u>Source</u>
2013	TWO FOR WOMEN & ASSOCIATES	Cole Information Services
2008	WOMENS HEALTH GROUP	Cole Information Services
1995	Squires Kolleen CN P Womens Health	Pacific Bell
	Two For Women	Pacific Bell
1991	Parsons Clem H Dr	Pacific Bell
	Parsons D	Pacific Bell
	Parsons D	Pacific Bell
1985	Parsons Clem H Dr	Pacific Bell
	Parsons D	Pacific Bell
	Parsons DE	Pacific Bell
1980	PARSONS CLEM H DR	Pacific Telephone
1975	Parsons Clem H Dr	Pacific Telephone
1970	PARSONS CLEM H DR	Pacific Telephone
	PARSONS CLEM H DR	Pacific Telephone

### 3470 N VERDUGO RD

<u>Year</u>	<u>Uses</u>	<u>Source</u>
1980	ASTA FURNITURE FINISHING	Pacific Telephone
1975	Asta Furniture Finishing	Pacific Telephone
1970	ASTA FURNITURE FINISHING	Pacific Telephone
	ASTA FURNITURE FINISHING	Pacific Telephone
1962	RAMSDEN S SPECIFICATIONS SERV	Pacific Telephone
	Ramsdens Specifications Serv	Pacific Telephone

## FINDINGS

### 3472 N VERDUGO RD

<u>Year</u>	<u>Uses</u>	<u>Source</u>
1985	Bob Maher Auto Air Conditioning	Pacific Bell
	MAHE R BOB AUUTO AIR CON DITION IN G	Pacific Bell
1980	BOB MAHER AUTO AIR CONDITIONING	Pacific Telephone
	MAHER BOB AUTO AIR CONDITIONING	Pacific Telephone
1975	HALS TOWING & ROAD SERVICE	Pacific Telephone
1970	HAL S TOWING & ROAD SERVICE	Pacific Telephone
	HAL S TOWING & ROAD SERVICE	Pacific Telephone
	HAL S TOWING & ROAD SERVICE	Pacific Telephone

### 3476 N VERDUGO RD

<u>Year</u>	<u>Uses</u>	<u>Source</u>
1985	Johnson Ernest Automotive Center	Pacific Bell
	CARRIAGE TRADE S E RVICE CE N TE R	Pacific Bell
1980	CARRIAGE TRADE SERVICE CENTER	Pacific Telephone
	JOHNSON ERNEST AUTOMOTIVE CENTER	Pacific Telephone
1975	CARRIAGE TRADE SERVICE CENTER	Pacific Telephone
	Johnson Ernest Automotive Center	Pacific Telephone
1970	CARRIAGE TRADE SERVICE CENTER	Pacific Telephone
	GREELEY-JOHNSON AUTOMOTIVE CENTER	Pacific Telephone
	JOHNSON GREELEY AUTOMOTIVE CENTER	Pacific Telephone
	JOHNSON GREELEY AUTOMOTIVE CENTER	Pacific Telephone
	GREELEY-JOHNSON AUTOMOTIVE CENTER	Pacific Telephone
	CARRIAGE TRADE SERVICE CENTER	Pacific Telephone

### 3477 N VERDUGO RD

<u>Year</u>	<u>Uses</u>	<u>Source</u>
1975	Sheridan Gardens Nursery	Pacific Telephone

### 3478 N VERDUGO RD

<u>Year</u>	<u>Uses</u>	<u>Source</u>
1950	GENERAL PETROLEUM CORP GENERAL OFFICES LOS ANGELES	Pacific Telephone
	GENERAL PETROLEUM CORP GENERAL OFFICES LOS ANGELES	Pacific Telephone



## FINDINGS

<u>Year</u>	<u>Uses</u>	<u>Source</u>
1940	J FAMULARO (SERV STA)	Glendale Directory Co.

### 3484 N VERDUGO RD

<u>Year</u>	<u>Uses</u>	<u>Source</u>
2006	& STORAGE NORTHAMERVAN	Haines Company, Inc.
	UNES AGENT	Haines Company, Inc.
	ANDYS TRANSFER	Haines Company, Inc.

### 3485 N VERDUGO RD

<u>Year</u>	<u>Uses</u>	<u>Source</u>
2006	ARROYOVERDUGO	Haines Company, Inc.
	SAHABI KAMRAN	Haines Company, Inc.
	DENTAL CARE CADENTALGROUP	Haines Company, Inc.

### 3489 N VERDUGO RD

<u>Year</u>	<u>Uses</u>	<u>Source</u>
2006	CNP TWO FOR WOMEN	Haines Company, Inc.
	KOLLEEN WOMENS	Haines Company, Inc.
	HENDERSON	Haines Company, Inc.

### 3500 N VERDUGO RD

<u>Year</u>	<u>Uses</u>	<u>Source</u>
2013	GALLERY VERDUGO	Cole Information Services
1995	House Of Kent Liquor	Pacific Bell
1991	House Of Kent Liquor	Pacific Bell
1985	House Of Kent Liquor	Pacific Bell
1980	HOUSE OF KENT LIQUOR	Pacific Telephone
1975	House Of Kent Liquors	Pacific Telephone
1970	HOUSE OF KENT LIQUORS	Pacific Telephone
	HOUSE OF KENT LIQUORS	Pacific Telephone

### 3501 N VERDUGO RD

<u>Year</u>	<u>Uses</u>	<u>Source</u>
1975	Hals Chevron Service	Pacific Telephone
1970	GRAHAM WES CHEVRON SERVICE STATION	Pacific Telephone
	GRAHAM WES CHEVRON SERVICE STATION	Pacific Telephone
	GRAHAM WES CHEVRON TOWING SERVICE	Pacific Telephone
	GRAHAM WES CHEVRON TOWING SERVICE	Pacific Telephone

## FINDINGS

<u>Year</u>	<u>Uses</u>	<u>Source</u>
1962	GRAHAM WES CHEVRON SERVICE STATION	Pacific Telephone
1956	GRAHAM WES CHEVRQN SERV STN	Pacific Telephone
1940	A C OSTERMANN	Glendale Directory Co.

### 3502 N VERDUGO RD

<u>Year</u>	<u>Uses</u>	<u>Source</u>
2013	AMBIANCE FLORAL DESIGN	Cole Information Services
	HIGH ART DENTAL LAB	Cole Information Services
	SHARP DENTAL LAB	Cole Information Services
2008	AMBIANCE FLORAL DESIGN	Cole Information Services
2006	JUGUREANU Ramona	Haines Company, Inc.
	DESIGN DANILALuis	Haines Company, Inc.
	AMBIANCE FLORAL	Haines Company, Inc.
1995	Masterserv Inc	Pacific Bell
1991	Venetian Blind Laundry & American Shade Shop	Pacific Bell
	American Shade & Shutter	Pacific Bell
	American Shade Shop & Venetian Blind Laundry	Pacific Bell
	Venetis Steve & Michele	Pacific Bell
1985	Venetian Blind Laundry & American Shade Shop	Pacific Bell
	American Signpost No Charge To Calling Party	Pacific Bell
	From Glendale Telephones Call	Pacific Bell
	Arady Frank	Pacific Bell
1980	VENETIAN BLIND LAUNDRY & AMERICAN SHADE SHOP	Pacific Telephone
1975	Waugh Christine Mrs	Pacific Telephone
	Venetian Blind Laundry & American Shade Shop	Pacific Telephone
	Varga Michael	Pacific Telephone
	AMERICAN SHADE SHOP & VENETIAN BLIND LAUNDRY	Pacific Telephone
1970	AMERICAN SHADE SHOP & VENETIAN BLIND LAUNDRY	Pacific Telephone
	AMERICAN SHADE SHOP & VENETIAN BLIND LAUNDRY	Pacific Telephone
	VENETIAN BLIND LAUNDRY & AMERICAN SHADE SHOP	Pacific Telephone
	VENETIAN BLIND LAUNDRY & AMERICAN SHADE SHOP	Pacific Telephone

## FINDINGS

<u>Year</u>	<u>Uses</u>	<u>Source</u>
1970	AMERICAN SHADE SHOP & VENETIAN BLIND LAUNDRY	Pacific Telephone
	AMERICAN SHADE SHOP & VENETIAN BLIND LAUNDRY	Pacific Telephone

### 3507 N VERDUGO RD

<u>Year</u>	<u>Uses</u>	<u>Source</u>
2008	PLUMB CRAZY	Cole Information Services
	TIM MITCHELLS PLUMBING SERVICE	Cole Information Services
1995	Marbl Arts	Pacific Bell
	Marble Apts	Pacific Bell
1991	Blackburn Associates	Pacific Bell
	Blackburn B Sepulveda	Pacific Bell
1975	Rons Diversified Automotive	Pacific Telephone
	Js Wholesale Auto Parts	Pacific Telephone
	Diversified Automotive	Pacific Telephone

### 3509 N VERDUGO RD

<u>Year</u>	<u>Uses</u>	<u>Source</u>
2013	BLUE MOON LOUNGE THE	Cole Information Services
2006	LOUNGE THE	Haines Company, Inc.
	BLUEMOON	Haines Company, Inc.
1995	Mikes Verdugo Room	Pacific Bell
1991	Mikes Verdugo Room	Pacific Bell
1985	Mikes Verdugo Room	Pacific Bell
1980	MIKES VERDUGO ROOM	Pacific Telephone
1975	Mikes Verdugo Room	Pacific Telephone

### 3515 N VERDUGO RD

<u>Year</u>	<u>Uses</u>	<u>Source</u>
2013	FLINTRIDGE HOUSE	Cole Information Services
2008	FLINTRIDGE HOUSE INC	Cole Information Services
2006	FLINTRIDGE HOUSE	Haines Company, Inc.
	FLINTRIDGE HOUSE	Haines Company, Inc.
	FIJNTRIDGE HOUSE	Haines Company, Inc.
1995	FLIN TRIDGE HOUS E	Pacific Bell
	Flintridge Lock & Key & Safe Co	Pacific Bell
	FLINTRIDGE HOUSE	Pacific Bell
	FLIN TRIDGE HOUS E	Pacific Bell
1991	FUN TRIDE E HOUS E	Pacific Bell

## FINDINGS

<u>Year</u>	<u>Uses</u>	<u>Source</u>
1991	From Los Angeles Telephones Call	Pacific Bell
	From Pasadena Telephones Call	Pacific Bell
	Flintridge Insurance Services	Pacific Bell
1990	FLINTRIDGE HOUSE GLENDALE	Pacific Bell
1986	FLINTRIDGE HOUSE GLENDALE	Pacific Bell
1985	FLIN TRIDGE HOUS E	Pacific Bell
	From Los Angeles Telephones Call	Pacific Bell
	From Pasadena Telephones Call	Pacific Bell
	FLINTRIDGE HOUSE	Pacific Bell
1981	FLINTRIDGE HOUSE GLENDALE	Pacific Telephone
1980	FLINTRIDGE HOUSE GLENDALE	Pacific Telephone
	FIUNTRIDGE HOUSE	Pacific Telephone
1976	Flintridge House	Pacific Telephone
1975	FLINTRIDGE HOUSE	Pacific Telephone
	FLINTRIDGE HOUSE	Pacific Telephone
1971	Flintridge House	Pacific Telephone
1970	FLINTRIDGE HOUSE	Pacific Telephone
	FLINTRIDGE HOUSE	Pacific Telephone
	FLINTRIDGE HOUSE	Pacific Telephone
	FLINTRIDGE HOUSE	Pacific Telephone

### 3516 N VERDUGO RD

<u>Year</u>	<u>Uses</u>	<u>Source</u>
2013	MONTROSE VERDUGO CITY CHAMBER OF COM	Cole Information Services
2008	CHAMBER OF COMMERCE	Cole Information Services
	MONTROSE VERDUGO CITY CHAMBER	Cole Information Services
2006	VERDUGOCTYCOF	Haines Company, Inc.
	MONTROSE	Haines Company, Inc.
1985	Arte Travel	Pacific Bell
	Arteaga C	Pacific Bell
	Moro Co	Pacific Bell
1980	MORO CO	Pacific Telephone
1976	Moro Chemical & Container Co	Pacific Telephone
1975	Moro Bag Co Moro Chemical & Container Co	Pacific Telephone
	Moro Chemical & Container Co	Pacific Telephone
	Moro Co Moro Chemical & Container Co	Pacific Telephone
	Parker Thomas A mfrs rep	Pacific Telephone

## FINDINGS

<u>Year</u>	<u>Uses</u>	<u>Source</u>
1971	MORO CHEMICAL & CONTAINER CO	Pacific Telephone
	Golden Bear Publishing	Pacific Telephone
1970	MORO CO MORO CHEMICAL & CONTAINER CO	Pacific Telephone
	MORO BAG CO MORO CHEMICAL & CONTAINER CO	Pacific Telephone
	MORO CHEMICAL & CONTAINER CO	Pacific Telephone
	MORO BAG CO MORO CHEMICAL & CONTAINER CO	Pacific Telephone
	MORO CHEMICAL & CONTAINER CO	Pacific Telephone
	MORO CO MORO CHEMICAL & CONTAINER CO	Pacific Telephone
1967	MORO CHEMICAL & CONTAINER CO	Pacific Telephone
1962	Moro Chemical & Container Co	Pacific Telephone
1956	GLENN DON C HEATING & AIR CONDITIONING CO	Pacific Telephone
	GLENN HEATING & AIR CONDITIONING CO DON C	Pacific Telephone
1940	F STAHLBERG (SHOE REPR)	Glendale Directory Co.

### 3517 N VERDUGO RD

<u>Year</u>	<u>Uses</u>	<u>Source</u>
2013	MIKES ON BROADWAY HAIR STUDIO	Cole Information Services
	RICHARD VOSSMEYER STATE FARM INSUR	Cole Information Services
2008	VOSSMEYER RICHARD	Cole Information Services
	STATE FARM INSURANCE	Cole Information Services
2006	POSH ACCESSORIES	Haines Company, Inc.
	RICHARD	Haines Company, Inc.
	VOSSMEYER	Haines Company, Inc.
	MIKES ON	Haines Company, Inc.
	BROADWAYHAIR	Haines Company, Inc.
	STUDIO	Haines Company, Inc.
1995	Mulligan Jim ins agcy	Pacific Bell
	Bertole Philip Farmers Ins	Pacific Bell
	French Bob Construction	Pacific Bell
1991	Flynn Pat	Pacific Bell
	Mesa Crest Water Co	Pacific Bell
	PG F Motor Company	Pacific Bell
	PGH Insurance Marketing PO Box 4216 Sun	Pacific Bell
	PGM & Associates	Pacific Bell

## FINDINGS

<u>Year</u>	<u>Uses</u>	<u>Source</u>
1991	Park Realty	Pacific Bell
1985	BABY FACES PORTRAITURE	Pacific Bell
	BRONSON PHOTOGRAPHY	Pacific Bell
	BABY FACE S PORTRAITURE	Pacific Bell
	BRON S ON PHOTOGRAPHY	Pacific Bell
1980	BRONSON BOB PHOTOGRAPHY	Pacific Telephone
	BRONSON BOB PHOTOGRAPHY GLENDALE	Pacific Telephone
1975	Alpine Florist flowrs & gifts	Pacific Telephone
1970	BETTIE & FRANKS CERAMICS	Pacific Telephone
	FRANK & BETTIE S CERAMICS	Pacific Telephone
	BETTIE & FRANKS CERAMICS	Pacific Telephone
	FRANK & BETTIE S CERAMICS	Pacific Telephone

### 3518 N VERDUGO RD

<u>Year</u>	<u>Uses</u>	<u>Source</u>
1995	Prol Italia Motors	Pacific Bell
1986	CRESCENTA VALLEY INSURANCE AGENCY GLENDALE	Pacific Bell
	DINGER VIRGIL H INS GLENDALE	Pacific Bell
1985	CRE S CE N TA VALLE Y IN S URAN CE AGE N CY	Pacific Bell
	Centrac	Pacific Bell
	From Los Angeles Telephones Call	Pacific Bell
	D & M Sales Inc	Pacific Bell
	Crescenta Valley Insurance Agency	Pacific Bell
	Crescenta Valley Insurance Agency	Pacific Bell
	Johnson Eugene C Insurance	Pacific Bell
	TM Poster Productions	Pacific Bell
1981	VALLEY INSURANCE AGENCY GLENDALE	Pacific Telephone
	DINGER VIRGIL H INS GLENDALE	Pacific Telephone
	DINGER VIRGIL H INS GLENDALE	Pacific Telephone
1980	A & M GENL CONTRACTORS INC	Pacific Telephone
	CRESCENTA VALLEY INSURANCE AGENCY	Pacific Telephone
	DINGER VIRGIL H INS	Pacific Telephone
	DINGER VIRGIL H INS	Pacific Telephone
1976	Roy Raymond F ins	Pacific Telephone
	Buchanan Brady ins	Pacific Telephone
	Crescenta Valley Insurance Agency	Pacific Telephone

## FINDINGS

<u>Year</u>	<u>Uses</u>	<u>Source</u>
1976	Dinger Virgil H ins	Pacific Telephone
1975	Buchanan Brady ins	Pacific Telephone
	CRESCENTA VALLEY INSURANCE AGENCY	Pacific Telephone
	Crescenta Valley Moose Lodge No	Pacific Telephone
	DINGER VIRGIL H ins	Pacific Telephone
	Johnson Eugene C Insurance	Pacific Telephone
	Kemper Insurance	Pacific Telephone
	Roy Raymond F ins	Pacific Telephone

### 3519 N VERDUGO RD

<u>Year</u>	<u>Uses</u>	<u>Source</u>
1950	VERDUGO CAFE	Pacific Telephone
	VERDUGO CAFE	Pacific Telephone

### 3521 N VERDUGO RD

<u>Year</u>	<u>Uses</u>	<u>Source</u>
2013	SLENDER SWEET SHOPPE	Cole Information Services
2008	BISTRO VERDU	Cole Information Services
	HARRIS PLUMBING CO	Cole Information Services
2006	GRIZZLYS GIFTS	Haines Company, Inc.
	HARRIS PLUMBING	Haines Company, Inc.
1995	Nail Station Hair Depot	Pacific Bell
	Harris Plumbing Co	Pacific Bell
	Harris Plumbing Inc	Pacific Bell
1991	Harris R	Pacific Bell
	Harris R&C	Pacific Bell
	Harris RB	Pacific Bell
	Harris R	Pacific Bell
	Harris R	Pacific Bell
	Harris R	Pacific Bell
	Harris R	Pacific Bell
	Harris R	Pacific Bell
	Harris Productions Sepulveda	Pacific Bell
	Harris Plumbing Inc	Pacific Bell
	Harris Plumbing Co	Pacific Bell
1985	La Boutique	Pacific Bell
1980	HARRIS JIM HARRIS PLUMBING CO	Pacific Telephone
	HARRIS PLUMBING CO	Pacific Telephone
	HARRIS PLUMBING CO	Pacific Telephone

## FINDINGS

<u>Year</u>	<u>Uses</u>	<u>Source</u>
1975	Harris Plumbing Co	Pacific Telephone
	Harris Plumbing Co	Pacific Telephone
	Harris Jim Harris Plumbing Co	Pacific Telephone
	HARRIS PLUMBING CO	Pacific Telephone
1971	Lubco	Pacific Telephone
1970	HARRIS PLUMBING CO	Pacific Telephone
	LUBCO	Pacific Telephone
	HARRIS PLUMBING CO	Pacific Telephone
	HARRIS JIM HARRIS PLUMBING CO	Pacific Telephone
	LUBCO	Pacific Telephone
	HARRIS PLUMBING CO	Pacific Telephone
	HARRIS PLUMBING CO	Pacific Telephone
	HARRIS JIM HARRIS PLUMBING CO	Pacific Telephone
1966	HARRIS PLUMBING CO	Pacific Telephone

### 3523 N VERDUGO RD

<u>Year</u>	<u>Uses</u>	<u>Source</u>
2008	NEW YORK DELI & GROCERY	Cole Information Services
	GRAYDAV GROCERY	Cole Information Services
2006	GRAPHICS INC	Haines Company, Inc.
	DIGITAL MEDIA	Haines Company, Inc.
1995	Seraplex Co	Pacific Bell
1991	Moonlite Lingerie	Pacific Bell
	Moonlite Chandeliers	Pacific Bell
1985	Square Dance Country Clothes	Pacific Bell
	Square Dance Country Clothes	Pacific Bell
	S QUARE DAN CIN G	Pacific Bell
1980	CRTYSTAL ROSE THE FLOWER BOUTIQUE	Pacific Telephone
1970	GLENDALE RUBBER CO	Pacific Telephone
	GAGNON DEL GLENDALE RUBBER CO	Pacific Telephone
	DEL S COMPRESSOR REPAIRING	Pacific Telephone
	GLENDALE RUBBER CO	Pacific Telephone
	GAGNON DEL GLENDALE RUBBER CO	Pacific Telephone
1966	DEL S COMPRESSOR REPAIRING	Pacific Telephone
	GLENDALE RUBBER CO	Pacific Telephone
1950	HAWKINS ED C DRY CLNRS	Pacific Telephone
	HAWKINS ED C DRY CLNRS	Pacific Telephone



## FINDINGS

### 3524 N VERDUGO RD

<u>Year</u>	<u>Uses</u>	<u>Source</u>
1940	F W MENTZ (AUTO REPR)	Glendale Directory Co.

### 3525 N VERDUGO RD

<u>Year</u>	<u>Uses</u>	<u>Source</u>
2013	THE CREATIVE SOURCE	Cole Information Services
2008	THERAPUTIC MASSAGE BY NINA	Cole Information Services
2006	MASSAGE BY NINA	Haines Company, Inc.
	THERAPUTIC	Haines Company, Inc.
	HEVENLY REFUGE	Haines Company, Inc.
1995	Mesa D S Pk	Pacific Bell
	MESA CREST WATER CO	Pacific Bell
	FLYNN PAT & ASSOCIATES	Pacific Bell
	Flynn Pat & Associates	Pacific Bell
	Mesa Crest Water Co	Pacific Bell
	Mesa Cynthia	Pacific Bell
	Mesa D W Con	Pacific Bell
	Mesa Crest Water Co	Pacific Bell
	Flynn Pat & Associates	Pacific Bell
1991	Mulligan Jim ins agcy	Pacific Bell
	French Bob Construction	Pacific Bell
	French C	Pacific Bell
1985	Sonya Elena	Pacific Bell
1980	JOBYNA S TUXEDO SHOP	Pacific Telephone
1975	Montrose	Pacific Telephone
1970	PACIFIC FINANCE BRANCH OFFICES	Pacific Telephone
	PACIFIC FINANCE BRANCH OFFICES	Pacific Telephone
1962	GREER REAL ESTATE OFO GREER JOHN A RL EST	Pacific Telephone
	GREER JOHN A RL EST	Pacific Telephone
1956	GREER REAL ESTATE OFC GREER JOHN A RL EST	Pacific Telephone
	GREER JOHN A RL EST	Pacific Telephone
1950	GREER JOHN A RL EST	Pacific Telephone
	GREER JOHN A RL EST	Pacific Telephone

### 3527 N VERDUGO RD

<u>Year</u>	<u>Uses</u>	<u>Source</u>
2013	RUTHS CATERING	Cole Information Services

## FINDINGS

<u>Year</u>	<u>Uses</u>	<u>Source</u>
2013	TINY TOT FITNESS & GYMNASTICS CENTER	Cole Information Services
2008	TINY TOT FITNESS	Cole Information Services
	RUTHS CATERING	Cole Information Services
	CALIFORNIA COMMUNITY NWS CORP	Cole Information Services
2006	GYMNASTICS CT	Haines Company, Inc.
	TINYTOT FITNESS&	Haines Company, Inc.
	RUTHS CATERING	Haines Company, Inc.
1995	Ruths Catering	Pacific Bell
	Foothill Leader The	Pacific Bell
1991	Yama Guchi Fast Foods	Pacific Bell
	Circulation	Pacific Bell
	Display Advertising	Pacific Bell
	News	Pacific Bell
	Foothill Leader The	Pacific Bell
1985	Lilys Sandwich House	Pacific Bell
	Display Advertising	Pacific Bell
	Classified Advertising	Pacific Bell
	Circulation	Pacific Bell
	News	Pacific Bell
	Foothill Leader The	Pacific Bell
1980	JOBYNA S BRIDAL & FORMAL BOUTIQUE	Pacific Telephone
1975	JOBYNAS BRIDAL & FORMAL BOUTIQUE	Pacific Telephone
1971	Montrose Lighting	Pacific Telephone
1970	MONTROSE LIGHTING	Pacific Telephone
	MONTROSE LIGHTING	Pacific Telephone
1962	MONTROSE LIGHTING	Pacific Telephone
	Montrose Lighting	Pacific Telephone
1958	Montrose Lighting	Pacific Telephone
1956	MONTROSE ELECTRIC CONTRACTING OFC	Pacific Telephone

### 3528 N VERDUGO RD

<u>Year</u>	<u>Uses</u>	<u>Source</u>
2006	COIN LAUNDRY	Haines Company, Inc.

### 3529 N VERDUGO RD

<u>Year</u>	<u>Uses</u>	<u>Source</u>
2013	GLASS BY JEROME	Cole Information Services

## FINDINGS

<u>Year</u>	<u>Uses</u>	<u>Source</u>
2008	CIG STOP	Cole Information Services
	CIG STOP CIGARS & CIGARETTES	Cole Information Services
	GLASS BY JEROME	Cole Information Services
2006	AND CIGARETTES	Haines Company, Inc.
	CIG STOP CIGARS	Haines Company, Inc.
1995	Document Center The	Pacific Bell
1991	De Rouen Associates	Pacific Bell
	Derouen C	Pacific Bell
1985	R & Rs Bourbon Street Chocolate Chip Cookie Co	Pacific Bell
1980	LONAES	Pacific Telephone
1975	CASA VERDUGO INTERIORS	Pacific Telephone
1970	CASA VERDUGO INTERIORS	Pacific Telephone
	CASA VERDUGO INTERIORS	Pacific Telephone
1962	BROWN MERRITT E & SON RL EST LOANS	Pacific Telephone
	Brown Merritt E & Son rl est loans	Pacific Telephone

### 3530 N VERDUGO RD

<u>Year</u>	<u>Uses</u>	<u>Source</u>
2013	BROADVIEW FOOD MART	Cole Information Services
2008	CIRCLE K STORES INC	Cole Information Services
	TOSCO	Cole Information Services
	BROADVIEW FOOD MART	Cole Information Services
2006	BROADVIEWFOOD	Haines Company, Inc.
1995	Stop N Go Markets	Pacific Bell
1991	Stop NGo Markets	Pacific Bell
1980	STOP N GO MARKETS	Pacific Telephone

### 3531 N VERDUGO RD

<u>Year</u>	<u>Uses</u>	<u>Source</u>
1995	Haldeman & Frazier Inc	Pacific Bell
1991	Haldeman & Frazier Inc	Pacific Bell
1985	Haldeman & Frazier Inc	Pacific Bell
	Haldeman Robt & Beverly 08	Pacific Bell
1980	GROUTAGE GILBERT A GENERAL CONTR	Pacific Telephone
1975	GROUTAGE GILBERT A general contr	Pacific Telephone
1970	BROWN MERRITT E RL EST LOANS	Pacific Telephone
	GROUTAGE GILBERT A GENL CONTR	Pacific Telephone

## FINDINGS

<u>Year</u>	<u>Uses</u>	<u>Source</u>
1970	BROWN MERRITT E RL EST LOANS	Pacific Telephone
	GROUTAGE GILBERT A GENL CONTR	Pacific Telephone
1956	BROWN MERRITT E RL EST LOANS	Pacific Telephone

### 3533 N VERDUGO RD

<u>Year</u>	<u>Uses</u>	<u>Source</u>
2013	ASL INSURANCE SERVICES	Cole Information Services
	LUGO BARBARA J	Cole Information Services
2008	BARBARA J LUGO	Cole Information Services
	ASL INSURANCE SERVICES	Cole Information Services
2006	BKKPNG	Haines Company, Inc.
	SERVICES LUGO BARBARAJ	Haines Company, Inc.
	ASL INSURANCE	Haines Company, Inc.
1991	Parks Tae Kwon Do Academy	Pacific Bell
1985	ULTRA GRAPHICS COPIE R S HOW ROOMS	Pacific Bell
	Ultra Graphics Inc	Pacific Bell
1980	C HESS ORIGINALS	Pacific Telephone
	HESS C ORIGINALS	Pacific Telephone
1975	C Hess Originals	Pacific Telephone
	Hess C Originals	Pacific Telephone
1970	MONTROSE LIGHTING	Pacific Telephone
	MONTROSE LIGHTING	Pacific Telephone
1967	Alesco lightng fxtrs	Pacific Telephone
	Gee Elwyn	Pacific Telephone
1940	J L HAIGHT (CHIRO)	Glendale Directory Co.

### 3534 N VERDUGO RD

<u>Year</u>	<u>Uses</u>	<u>Source</u>
1940	F H STUBBS (SERV STA)	Glendale Directory Co.

### 3535 N VERDUGO RD

<u>Year</u>	<u>Uses</u>	<u>Source</u>
2013	SAM LEE COMPUTER SERVICE	Cole Information Services
	GABRIEL FIRESIDE CHRISTIAN BOOKSTORE	Cole Information Services
2006	FIRESIDE CHRSTN	Haines Company, Inc.
	BKST GABRIELS GABRIELS FIRESDE	Haines Company, Inc.
	CHRSTN BKSTR GABRIELS	Haines Company, Inc.
	INTERIORS&	Haines Company, Inc.

## FINDINGS

<u>Year</u>	<u>Uses</u>	<u>Source</u>
2006	RFNSHNG	Haines Company, Inc.
1995	Gabriels Interiors & Furniture Refinishing	Pacific Bell
	Furniture Refinishing	Pacific Bell
	Gabriels Fireside Christian Bookstore	Pacific Bell
1991	Furniture Refinishing	Pacific Bell
	Fireside Extinguisher Service	Pacific Bell
	From Santa Ana Telephones Call	Pacific Bell
	Gabriels Fireside Christian Bookstore	Pacific Bell
	Gabriels Interiors & Furniture Refinishing	Pacific Bell
	Gabriels S PCty	Pacific Bell
	Gabriels Telephone Answering Service	Pacific Bell
1985	GIDEONS INTERNATIONAL	Pacific Bell
	Gabriels Interior Decor & Furniture Refinishing	Pacific Bell
1980	GABRIELS INTERIOR DECOR & FURNITURE REFINISHING	Pacific Telephone
1975	Gabriels Interior Decor & Furniture Refinishing	Pacific Telephone
1971	Computer Tax Semice Of California Inc	Pacific Telephone
	Moulton Edgar L acct	Pacific Telephone
	Zack Accounting Service	Pacific Telephone
1970	COMPUTER TAX SERVICE INC	Pacific Telephone
	MOULTON EDGAR L ACCT	Pacific Telephone
	ZACK ACCOUNTING SERV	Pacific Telephone
	ZACK T R	Pacific Telephone
	ZACK T R ACCT	Pacific Telephone
	COMPUTER TAX SERVICE INC	Pacific Telephone
	MOULTON EDGAR L ACCT	Pacific Telephone
	ZACK ACCOUNTING SERV	Pacific Telephone
	ZACK T R	Pacific Telephone
	ZACK T R ACCT	Pacific Telephone
1967	Computer Tax Service Inc	Pacific Telephone
	Moulton Edgar L acct	Pacific Telephone
	Zack Accounting Serv	Pacific Telephone
1966	MOULTON EDGAR L ACCT	Pacific Telephone
1940	J R CUTLER (CHIRO)	Glendale Directory Co.

## FINDINGS

### 3537 N VERDUGO RD

<u>Year</u>	<u>Uses</u>	<u>Source</u>
2008	GABRIELS FIRESIDE CHRISTIAN BOOKSTO	Cole Information Services

### 3600 N VERDUGO RD

<u>Year</u>	<u>Uses</u>	<u>Source</u>
2013	ORTHODONTIC STUDIO THE	Cole Information Services
	DUNHAM MORTGAGE FUNDS	Cole Information Services
	NATURES TREASURES	Cole Information Services
	INFINITE DENTAL WELLNESS	Cole Information Services
	BRIGHT STAR PHYSICAL THERAPY	Cole Information Services
	DR SHOHREH SAYANI DPM	Cole Information Services
	HANRIET MINASIANARAKELIAN DO	Cole Information Services
	QUEST DIAGNOSTICS	Cole Information Services
	ARIANNA MEDICAL PHARMACY	Cole Information Services
1995	Vaniks Union Service	Pacific Bell
1991	Vanilla Computer Systems	Pacific Bell
	From Los Angeles Telephones Call	Pacific Bell
	Vaniks Union Service	Pacific Bell
1990	VANIKS UNION SERVICE GLENDALE	Pacific Bell
1986	VANIKS UNION SERVICE GLENDALE	Pacific Bell
1985	From Los Angeles Telephones Call	Pacific Bell
	Vaniks Union Service	Pacific Bell
1980	VANIK S UNION SERVICE	Pacific Telephone
1975	Freds Union Service Stn Jones Fred H Union Service Stn	Pacific Telephone
	Montrose Area Verdugo Road & Broadview Drive	Pacific Telephone
	Jones Fred H Union Service Stn	Pacific Telephone
	Jones Union Service Stn	Pacific Telephone
1970	UNION OIL DLRS SERVICE STNS MONTROSE AREA VERDUGO RD & BROADVIEW DR	Pacific Telephone
	JONES UNION SERVICE STN	Pacific Telephone
	JONES FRED H UNION SERVICE STN	Pacific Telephone
	FRED S UNION SERVICE STN JONES FRED H UNION SERVICE STN	Pacific Telephone
	UNION OIL DLRS SERVICE STNS MONTROSE AREA VERDUGO RD & BROADVIEW DR	Pacific Telephone
	JONES UNION SERVICE STN	Pacific Telephone
	JONES FRED H UNION SERVICE STN	Pacific Telephone

## FINDINGS

<u>Year</u>	<u>Uses</u>	<u>Source</u>
1970	FRED S UNION SERVICE STN JONES FRED H UNION SERVICE STN	Pacific Telephone

### 3601 N VERDUGO RD

<u>Year</u>	<u>Uses</u>	<u>Source</u>
1985	Burger Garden	Pacific Bell
1980	OODLES	Pacific Telephone
1975	Montrose	Pacific Telephone
1970	OODLES	Pacific Telephone
	OODLES	Pacific Telephone

### 3603 N VERDUGO RD

<u>Year</u>	<u>Uses</u>	<u>Source</u>
2013	WOODMASTER	Cole Information Services
2008	WOODMASTER	Cole Information Services
2006	WOODMASTER	Haines Company, Inc.
1995	Wood Master	Pacific Bell
1991	Wo Od Master	Pacific Bell
1985	W OODME N ACCIDE N T & UFE CO	Pacific Bell
	Wood Master	Pacific Bell

### 3609 N VERDUGO RD

<u>Year</u>	<u>Uses</u>	<u>Source</u>
2013	J R HARDWARE SASH & DOOR	Cole Information Services
2008	H & S CABINETS & CONSTRUCTION	Cole Information Services
	H & S CABINETS & CONSTRUCTION INC	Cole Information Services
2006	CONSTRUCTION TILENCOUNTERS	Haines Company, Inc.
	HSCABINETSAND	Haines Company, Inc.
1995	H & S Home Cabinet & Construction	Pacific Bell
	H & S Home Improvement Center	Pacific Bell
	H & S Cabinet & Construction	Pacific Bell
1991	From Los Angeles Telephones Call	Pacific Bell
	Norms Floor Covering	Pacific Bell
	Fax Line	Pacific Bell
	H&S Linen Supply Co	Pacific Bell
	Peters N C Cabinets	Pacific Bell
	H & S Home Improvement Center	Pacific Bell
	H & S Floorcoverings	Pacific Bell
1990	H & S HOME IMPROVEMENT CENTER GLENDALE	Pacific Bell

## FINDINGS

<u>Year</u>	<u>Uses</u>	<u>Source</u>
1986	H & S HOME IMPROVEMENT CENTER GLENDALE	Pacific Bell
1985	Peters Nathan	Pacific Bell
	Peters Nancy	Pacific Bell
	Peters N C Cabinets	Pacific Bell
	Norms Floor Covering	Pacific Bell
	From Los Angeles Telephones Call	Pacific Bell
	H & S Paint Company	Pacific Bell
1981	H & S PAINT COMPANY GLENDALE	Pacific Telephone
1980	NORMS FLOOR COVERING	Pacific Telephone
	H & S PAINT COMPANY	Pacific Telephone
	PETERS N C CABINETS	Pacific Telephone
1976	H & S Paint Company	Pacific Telephone
1975	Norms Floor Covering	Pacific Telephone
	H & S PAINT COMPANY	Pacific Telephone
1971	H & S Paint Company	Pacific Telephone
1970	H & S PAINT COMPANY	Pacific Telephone
	H & S PAINT COMPANY	Pacific Telephone
1967	H & S Paint Company	Pacific Telephone

### 3700 N VERDUGO RD

<u>Year</u>	<u>Uses</u>	<u>Source</u>
1956	KRAUS S LIQUOR STORE	Pacific Telephone

### 3710 N VERDUGO RD

<u>Year</u>	<u>Uses</u>	<u>Source</u>
1995	Sun Palace	Pacific Bell
	Sun Pacific Landscape	Pacific Bell
1991	Sun Palace	Pacific Bell
1985	Sun Patio	Pacific Bell
	S UN PALACE	Pacific Bell
1980	SHANGHAI NORTH RESTAURANT	Pacific Telephone
1976	Boccones Restaurant	Pacific Telephone
1975	VILLA ITALIA RESTAURANT	Pacific Telephone

### 3711 N VERDUGO RD

<u>Year</u>	<u>Uses</u>	<u>Source</u>
1995	Anawalt Lumber & Materials Co	Pacific Bell
	Montrose	Pacific Bell
1991	From Los Angeles Telephones Call	Pacific Bell



## FINDINGS

<u>Year</u>	<u>Uses</u>	<u>Source</u>
1991	Montrose	Pacific Bell
1986	ANAWALT LUMBER & MATERIALS CO MONTROSE	Pacific Bell
1985	From Los Angeles Telephones Call	Pacific Bell
	Montrose	Pacific Bell
1980	ANAWALT LUMBER & MATERIAFLS CO MONTROSE	Pacific Telephone
1975	Montrose	Pacific Telephone
1972	ANAWALT LUMBER & MATERIALS CO	R. L. Polk & Co.
1962	ANAWALT LUMBER & MATERIALS CO	Pacific Telephone
1956	ANAWALT LUMBR & MATERIALS CO	Pacific Telephone

### 3720 N VERDUGO RD

<u>Year</u>	<u>Uses</u>	<u>Source</u>
2013	PET BOYS TROPICAL FISH	Cole Information Services
1995	Glendale Country Flowers	Pacific Bell
	Artistry In Coiffures	Pacific Bell
	Cavaliers Mens Hair Styling	Pacific Bell
	Dynamic Dental Labs	Pacific Bell
	Ochoas Tailor Shop	Pacific Bell
	FENWICK MICHAEL J CO INC	Pacific Bell
	Fenwick Michael J Co Inc	Pacific Bell
1991	Artistry In Coiffures	Pacific Bell
	Artistry In Photography Sepulveda	Pacific Bell
	Cavaliers Mens Hair Styling	Pacific Bell
	Cavallaro S	Pacific Bell
	Cavallaro T	Pacific Bell
	Cavalle Y PCTy	Pacific Bell
	Cavallero R	Pacific Bell
	Cavallero S P	Pacific Bell
	Cavalli	Pacific Bell
	Ochoas Tailor Shop	Pacific Bell
	World Network Electronics	Pacific Bell
1985	Artistry In Coiffures	Pacific Bell
	Artistry In Wood	Pacific Bell
	Cavaliers Mens Hair Styling	Pacific Bell
	Cavallaro Franco Sylvana	Pacific Bell
	Montrose Shoe Repair	Pacific Bell
	Ocean Cleaners	Pacific Bell
	Ochoas Tailor Shop	Pacific Bell

## FINDINGS

<u>Year</u>	<u>Uses</u>	<u>Source</u>
1980	ANTIQUE GALLERY THE	Pacific Telephone
	ARTISTRY IN COIFFURES	Pacific Telephone
	CAVALIERS MENS HAIR STYLING	Pacific Telephone
	CHARLOTTE'S NAIL MAGIC	Pacific Telephone
	NAIL MAGIC	Pacific Telephone
	OCHOAS TAILOR SHOP	Pacific Telephone
	ROSE SCULPTURED NAILS	Pacific Telephone
1975	Artistry In Coiffures	Pacific Telephone
	CAVALIERS MENS HAIR STYLING	Pacific Telephone
	Ochoas Tailor Shop	Pacific Telephone
1972	Aware Products Co	Pacific Telephone
	3720 OFICE BUILDING	R. L. Polk & Co.
	1CAVALIER S MEN S HAIR SYTLING	R. L. Polk & Co.
	2VACANT	R. L. Polk & Co.
	3OCHOA S TAILOR SHOP	R. L. Polk & Co.
	4VACANT	R. L. Polk & Co.
1971	5FARMERS INSURANCE GROUP	R. L. Polk & Co.
	6NEUMAN BEN & ASSOCIATES BLDR-DESIGNER	R. L. Polk & Co.
	TAKEI & NEUMAN ARCHTS	R. L. Polk & Co.
	Montrose Ofc	Pacific Telephone
	Fairfax Wilshire Ofc	Pacific Telephone
1967	Gains Joe ins	Pacific Telephone
	Pregler Alvin ins	Pacific Telephone
	Rollins Glen H ins	Pacific Telephone
1966	Montrose Ofc	Pacific Telephone
	FARMERS INSURANCE GROUP Sales & Claims Office Cont	Pacific Telephone
1966	FARMERS INSURANCE GROUP SALES & SERVICE OFFICES	Pacific Telephone
1950	MC GREW M J MONTROSE TRANSFR	Pacific Telephone
	MC GREW M J MONTROSE TRANSFR	Pacific Telephone

### 3730 N VERDUGO RD

<u>Year</u>	<u>Uses</u>	<u>Source</u>
1995	Oodles Burger	Pacific Bell
	Montrose Atelier	Pacific Bell
1991	Period Cafe	Pacific Bell
	G Shirvan Designers Inc	Pacific Bell
1985	Le Petit Croissant	Pacific Bell

## FINDINGS

<u>Year</u>	<u>Uses</u>	<u>Source</u>
1975	Montrose	Pacific Telephone
1972	JESSUP DAIRY DRIVE-IN	R. L. Polk & Co.
	JESSUP CONVENIENT CLEANER	R. L. Polk & Co.

### 3734 N VERDUGO RD

<u>Year</u>	<u>Uses</u>	<u>Source</u>
1950	WAINWRIGHT MERLE P BLDG SPCLTES	Pacific Telephone
	WAINWRIGHT MERLE P BLDG SPCLTES	Pacific Telephone

### 3738 N VERDUGO RD

<u>Year</u>	<u>Uses</u>	<u>Source</u>
1995	Foothill Mattress Co	Pacific Bell
	FOOTHILL MATTRE S S CO	Pacific Bell
	A & D Mattress Co	Pacific Bell
1991	A & D Mattress Co	Pacific Bell
	Foothil Mattress Co	Pacific Bell
1985	FOOTHILL MATTRE S S CO	Pacific Bell
	A & D Mattress Co	Pacific Bell
	Foothill Mattress Co	Pacific Bell
1980	FOOTHILL MATTTRESS CO	Pacific Telephone
	FOOTHILL MATTRESS CO	Pacific Telephone
	A & D MATTRESS CO	Pacific Telephone
1975	Foothill Mattress Co	Pacific Telephone
	Foothill Mattress Co	Pacific Telephone
	A & D MATTRESS CO	Pacific Telephone
1967	Anderson & Son Furniture	Pacific Telephone
1950	MONTROSE FORD CO	Pacific Telephone
	MONTROSE FORD CO	Pacific Telephone

### 3741 N VERDUGO RD

<u>Year</u>	<u>Uses</u>	<u>Source</u>
1995	El Charro Restaurant	Pacific Bell
1991	El Charro Restaurant	Pacific Bell
	Chagolla John H El Charro Cafe	Pacific Bell
1985	El Charro Restaurant	Pacific Bell
	Chagolla John H El Charro Cafe	Pacific Bell
1980	EL CHARRO RESTAURANT	Pacific Telephone
	CHAGOLLA JOHN H EL CHARRO CAFE	Pacific Telephone

## FINDINGS

<u>Year</u>	<u>Uses</u>	<u>Source</u>
1975	El Charro Cafe	Pacific Telephone
	Chagolla John H El Charro Cafe	Pacific Telephone
1972	EL CHARRO MEXICAN FOOD RESTR	R. L. Polk & Co.
1950	WESTERN AUTO SUPPLY CO	Pacific Telephone
	WESTERN AUTO SUPPLY CO	Pacific Telephone

### 3744 N VERDUGO RD

<u>Year</u>	<u>Uses</u>	<u>Source</u>
1991	Casa De Auto serv & repr	Pacific Bell
1985	Casa De Auto serv & repr	Pacific Bell
1980	CASA BE AUTO SERC & REPR MONTROSE	Pacific Telephone
1975	Casa De Auto serv & repr	Pacific Telephone

### 3748 N VERDUGO RD

<u>Year</u>	<u>Uses</u>	<u>Source</u>
1962	AUTO-OLOGISTS	Pacific Telephone
1956	REYNOLDS MOTOR SERV	Pacific Telephone
1950	REYNOLDS MOTOR SERV	Pacific Telephone
	REYNOLDS MOTOR SERV	Pacific Telephone

### 3457A N VERDUGO RD

<u>Year</u>	<u>Uses</u>	<u>Source</u>
1970	MONROE CARL C CLU	Pacific Telephone
	MONROE CARL C CLU	Pacific Telephone

### 3457B N VERDUGO RD

<u>Year</u>	<u>Uses</u>	<u>Source</u>
1970	DISTRIBUTION MANAGEMENT SYSTEMS	Pacific Telephone
	DISTRIBUTION MANAGEMENT SYSTEMS	Pacific Telephone

### 3527A N VERDUGO RD

<u>Year</u>	<u>Uses</u>	<u>Source</u>
1990	FOOTHILL LEADER THE GLENDALE	Pacific Bell

### 3530B N VERDUGO RD

<u>Year</u>	<u>Uses</u>	<u>Source</u>
1962	SWIFT S AUTOMOTIVE REPAIR	Pacific Telephone

## FINDINGS

### 3459 1/2 N VERDUGO RD

<u>Year</u>	<u>Uses</u>	<u>Source</u>
1981	BASKET SHOP THE GLENDALE	Pacific Telephone
1980	BASKET SHOP	Pacific Telephone
	BASKET SHOP THE GLENDALE	Pacific Telephone
1970	BARKER FRANK M TAX CONSLTNT	Pacific Telephone
	BARKER FRANK M TAX CONSLTNT	Pacific Telephone
1966	BOWLES BRINTON N ATTY	Pacific Telephone

### 3470 1/2 N VERDUGO RD

<u>Year</u>	<u>Uses</u>	<u>Source</u>
1962	AUSTILL PLUMBING SERV	Pacific Telephone
	AUSTILL PLUMBING SERV	Pacific Telephone
1960	AUSTILL PLUMBING SERV	Pacific Telephone
1957	AUSTILL PLUMBING SERV	Pacific Telephone

### 3512 1/2 N VERDUGO RD

<u>Year</u>	<u>Uses</u>	<u>Source</u>
1980	NEAL MARK	Pacific Telephone
1970	PLUMMER PEARL E	Pacific Telephone
	PLUMMER PEARL E	Pacific Telephone

### 3516 1/2 N VERDUGO RD

<u>Year</u>	<u>Uses</u>	<u>Source</u>
1940	K D PILKINGTON (BTY PIR)	Glendale Directory Co.

### N Verdugo Rd Glendale CA 91208

#### 3528 N Verdugo Rd Glendale CA 91208

<u>Year</u>	<u>Uses</u>	<u>Source</u>
2006	COIN LAUNDRY	Haines Company, Inc.

### NW OCEAN VIEW BLVD

#### 3430 NW OCEAN VIEW BLVD

<u>Year</u>	<u>Uses</u>	<u>Source</u>
1951	EDDIE S TRIANGLE SERV REPR	R. L. Polk & Co.

#### 3445 NW OCEAN VIEW BLVD

<u>Year</u>	<u>Uses</u>	<u>Source</u>
1951	CREE DIAMOND ABRASIVE TOOL CO CLU	R. L. Polk & Co.

## FINDINGS

### 3447 NW OCEAN VIEW BLVD

<u>Year</u>	<u>Uses</u>	<u>Source</u>
1951	H MV L MIE CO TOOL	R. L. Polk & Co.

### 3450 NW OCEAN VIEW BLVD

<u>Year</u>	<u>Uses</u>	<u>Source</u>
1951	)ANIELS ENGRAVING CO	R. L. Polk & Co.

### 3456 NW OCEAN VIEW BLVD

<u>Year</u>	<u>Uses</u>	<u>Source</u>
1951	WESTERN GRINDERS INACHY	R. L. Polk & Co.

### 3457 NW OCEAN VIEW BLVD

<u>Year</u>	<u>Uses</u>	<u>Source</u>
1951	MONTROSE TRIM SHOP AUTO TOP MTRS	R. L. Polk & Co.

### 3459 NW OCEAN VIEW BLVD

<u>Year</u>	<u>Uses</u>	<u>Source</u>
1951	EDWARDS PHOTOGRAPHY	R. L. Polk & Co.

### 3463 NW OCEAN VIEW BLVD

<u>Year</u>	<u>Uses</u>	<u>Source</u>
1951	ACACIA FLOWER SHOP	R. L. Polk & Co.

### 3465 NW OCEAN VIEW BLVD

<u>Year</u>	<u>Uses</u>	<u>Source</u>
1951	TOWER CLNRE	R. L. Polk & Co.

### 3470 NW OCEAN VIEW BLVD

<u>Year</u>	<u>Uses</u>	<u>Source</u>
1951	VERDUGO AUTO SUP	R. L. Polk & Co.

### 3501 NW OCEAN VIEW BLVD

<u>Year</u>	<u>Uses</u>	<u>Source</u>
1951	BOWMAN CLNRS	R. L. Polk & Co.

### 3510 NW OCEAN VIEW BLVD

<u>Year</u>	<u>Uses</u>	<u>Source</u>
1951	LINDNER CHRIS TLR	R. L. Polk & Co.

## FINDINGS

### 3512 NW OCEAN VIEW BLVD

<u>Year</u>	<u>Uses</u>	<u>Source</u>
1951	SCHAFFER LABORATORIES	R. L. Polk & Co.

### 3514 NW OCEAN VIEW BLVD

<u>Year</u>	<u>Uses</u>	<u>Source</u>
1951	JANSSENA UPHOL CLNRS	R. L. Polk & Co.

### 3516 NW OCEAN VIEW BLVD

<u>Year</u>	<u>Uses</u>	<u>Source</u>
1951	AUTO ELECTRIC SUPPLY	R. L. Polk & Co.

### 3518 NW OCEAN VIEW BLVD

<u>Year</u>	<u>Uses</u>	<u>Source</u>
1951	WIEMAN S B3 BARBER	R. L. Polk & Co.

### 3520 NW OCEAN VIEW BLVD

<u>Year</u>	<u>Uses</u>	<u>Source</u>
1951	MONTROSE BRAKE AND SERV GARAGE	R. L. Polk & Co.

### 3523 NW OCEAN VIEW BLVD

<u>Year</u>	<u>Uses</u>	<u>Source</u>
1951	NEWSAOM-EINHBAR	R. L. Polk & Co.

### 3527 NW OCEAN VIEW BLVD

<u>Year</u>	<u>Uses</u>	<u>Source</u>
1951	VALLEY BEAUTY SALON	R. L. Polk & Co.

### 3528 NW OCEAN VIEW BLVD

<u>Year</u>	<u>Uses</u>	<u>Source</u>
1951	DALY T P INS	R. L. Polk & Co.

### 3541 NW OCEAN VIEW BLVD

<u>Year</u>	<u>Uses</u>	<u>Source</u>
1951	KNOWLES UPHOLSTERING	R. L. Polk & Co.
	DICKINSON B S	R. L. Polk & Co.

### 3547 NW OCEAN VIEW BLVD

<u>Year</u>	<u>Uses</u>	<u>Source</u>
1951	GRE NLEA L S LPHYA	R. L. Polk & Co.
	THOMAS WENDELL PHYA	R. L. Polk & Co.
	WURTS A A DENTIST	R. L. Polk & Co.

## FINDINGS

### 3510 1/2 NW OCEAN VIEW BLVD

<u>Year</u>	<u>Uses</u>	<u>Source</u>
1951	IA VACANT	R. L. Polk & Co.

### 3516 1/2 NW OCEAN VIEW BLVD

<u>Year</u>	<u>Uses</u>	<u>Source</u>
1951	MYLLO C S SILVERSMITH	R. L. Polk & Co.

### 3528 1/2 NW OCEAN VIEW BLVD

<u>Year</u>	<u>Uses</u>	<u>Source</u>
1951	VACANT	R. L. Polk & Co.

### OCEAN VIEW

#### 3507 OCEAN VIEW

<u>Year</u>	<u>Uses</u>	<u>Source</u>
1975	DANIELS KENNETH auto reprng	Pacific Telephone

#### 3508 OCEAN VIEW

<u>Year</u>	<u>Uses</u>	<u>Source</u>
1975	Knott J P Displays & Exhibits	Pacific Telephone

#### 3510 OCEAN VIEW

<u>Year</u>	<u>Uses</u>	<u>Source</u>
1975	Domenicks Hair Stylists	Pacific Telephone
	Scott Frank School Pictures	Pacific Telephone

#### 3514 OCEAN VIEW

<u>Year</u>	<u>Uses</u>	<u>Source</u>
1975	JANSSSENS CARPET & UPHOLSTERY CLEANERS	Pacific Telephone
	Janssens Cleaners Of Carpet & Upholstery	Pacific Telephone

#### 3516 OCEAN VIEW

<u>Year</u>	<u>Uses</u>	<u>Source</u>
1975	Sports Shop Mike Stringer	Pacific Telephone
	Stringer Mikes Sport Shop	Pacific Telephone
	Hingston R G Auto Electric Supply	Pacific Telephone
	AUTO ELECTRIC SUPPLY	Pacific Telephone



## FINDINGS

### 3517 OCEAN VIEW

<u>Year</u>	<u>Uses</u>	<u>Source</u>
1975	Crescenta Valley Auto Glass	Pacific Telephone

### 3518 OCEAN VIEW

<u>Year</u>	<u>Uses</u>	<u>Source</u>
1975	Georges Upholstery	Pacific Telephone

### 3519 OCEAN VIEW

<u>Year</u>	<u>Uses</u>	<u>Source</u>
1975	Schaffer Labs	Pacific Telephone

### 3520 OCEAN VIEW

<u>Year</u>	<u>Uses</u>	<u>Source</u>
1975	Johns Auto Repair	Pacific Telephone

### 3521 OCEAN VIEW

<u>Year</u>	<u>Uses</u>	<u>Source</u>
1975	Gonzales Faustino	Pacific Telephone
	Good Health Distributors	Pacific Telephone
	Martinez Danl	Pacific Telephone
	Osuna Julian	Pacific Telephone

### 3523 OCEAN VIEW

<u>Year</u>	<u>Uses</u>	<u>Source</u>
1975	Sauer Bros Plumbing	Pacific Telephone
	SAURER BROS PLUMBING	Pacific Telephone
	SAURER BROS PLUMBING	Pacific Telephone

### 3524 OCEAN VIEW

<u>Year</u>	<u>Uses</u>	<u>Source</u>
1975	RHODAS TOWN & COUNTRY GOWN SHOP	Pacific Telephone

### 3525 OCEAN VIEW

<u>Year</u>	<u>Uses</u>	<u>Source</u>
1975	AUGUSTINE GLASS CO	Pacific Telephone

### 3526 OCEAN VIEW

<u>Year</u>	<u>Uses</u>	<u>Source</u>
1975	Mission To Children Inc	Pacific Telephone

## FINDINGS

### 3527 OCEAN VIEW

<u>Year</u>	<u>Uses</u>	<u>Source</u>
1975	Valley Beauty Salon	Pacific Telephone

### 3528 OCEAN VIEW

<u>Year</u>	<u>Uses</u>	<u>Source</u>
1975	Almas Knit Shop	Pacific Telephone
1958	Daly & Johnson & Associates ins agts & brokers	Pacific Telephone
	Johnson Danl A Daly & Johnson & Associates ins agts & brokers	Pacific Telephone

### 3532 OCEAN VIEW

<u>Year</u>	<u>Uses</u>	<u>Source</u>
1975	ABELMANN WM W ASSOCIATES rl est apprsrs	Pacific Telephone

### 3533 OCEAN VIEW

<u>Year</u>	<u>Uses</u>	<u>Source</u>
1975	Life Line Racing Jackets	Pacific Telephone

### 3535 OCEAN VIEW

<u>Year</u>	<u>Uses</u>	<u>Source</u>
1975	SCHMIT R W MAI rl est apprsr	Pacific Telephone

### 3537 OCEAN VIEW

<u>Year</u>	<u>Uses</u>	<u>Source</u>
1975	Montrose Brake	Pacific Telephone
	E & M Muffler Shop	Pacific Telephone

### 3539 OCEAN VIEW

<u>Year</u>	<u>Uses</u>	<u>Source</u>
1975	Compton & Parker Investigation Service	Pacific Telephone
	Credit Bureau Of Glendale	Pacific Telephone
	Credit Bureau Of Verdugo Hills	Pacific Telephone
	Montrose	Pacific Telephone
	YES	Pacific Telephone
	Truelock Paul Photography	Pacific Telephone
	Medical Collections Service	Pacific Telephone
	Medical Collection Service	Pacific Telephone
	Credit Bureau Reports Inc	Pacific Telephone
	Commercial Collection Service Of Montrose	Pacific Telephone

## FINDINGS

<u>Year</u>	<u>Uses</u>	<u>Source</u>
1971	Medical Collection Service	Pacific Telephone
	Commercial Collection Service Of Montrose	Pacific Telephone

### 3541 OCEAN VIEW

<u>Year</u>	<u>Uses</u>	<u>Source</u>
1975	Strickhouser Gary Interiors	Pacific Telephone
	Strickhouser Gary	Pacific Telephone

### 3547 OCEAN VIEW

<u>Year</u>	<u>Uses</u>	<u>Source</u>
1975	Greenlea L S MD	Pacific Telephone

### OCEAN VIEW AVE

#### 3516 OCEAN VIEW AVE

<u>Year</u>	<u>Uses</u>	<u>Source</u>
1975	GEORGES UPHOLSTERY	Pacific Telephone

#### 3518 OCEAN VIEW AVE

<u>Year</u>	<u>Uses</u>	<u>Source</u>
1966	GEORGE S UPHOLSTERY	Pacific Telephone

#### 3529 OCEAN VIEW AVE

<u>Year</u>	<u>Uses</u>	<u>Source</u>
1966	CULLIGAN SOFT WATER SERV ALHAMBRA	Pacific Telephone

#### 3541 OCEAN VIEW AVE

<u>Year</u>	<u>Uses</u>	<u>Source</u>
1966	KNOWLES UPHOLSTERING	Pacific Telephone
1960	KNOWLES UPHOLSTERING	Pacific Telephone

#### 3539A OCEAN VIEW AVE

<u>Year</u>	<u>Uses</u>	<u>Source</u>
1975	COMMERCIAL COLLECTION SERVICE OF MONTROSE	Pacific Telephone
	COMPTON & PARKER INVESTIGATION SERVICE	Pacific Telephone
	CREDIT BUREAU OF GLENDALE	Pacific Telephone
	CREDIT BUREAU OF VERDUGO HILLS	Pacific Telephone

## FINDINGS

### 3523 1/2 OCEAN VIEW AVE

<u>Year</u>	<u>Uses</u>	<u>Source</u>
1975	SAURER BROS PLUMBING	Pacific Telephone

### OCEAN VIEW BLVD

#### 3434 OCEAN VIEW BLVD

<u>Year</u>	<u>Uses</u>	<u>Source</u>
1980	MONTROSE CAR WASH	Pacific Telephone
1972	MONTROSE CAR WASH	R. L. Polk & Co.
1970	MONTROSE CAR WASH	Pacific Telephone
	MONTROSE CAR WASH	Pacific Telephone
1967	MONTROSE CAR WASH	R. L. Polk & Co.
1962	MONTROSE CAR WASH MOTRS	Pacific Telephone
1960	MONTROSE CAR WASH	R. L. Polk & Co.
1956	MONTROSE CAR WASH	Pacific Telephone
1955	MONTROSE CAR WASH	R. L. Polk & Co.

#### 3449 OCEAN VIEW BLVD

<u>Year</u>	<u>Uses</u>	<u>Source</u>
2013	HN PETERSEN & ASSOCIATES	Cole Information Services
	SHEFFIELD HOUSE THE	Cole Information Services
2008	JOHN SKEEHAN PLAN ADMIN	Cole Information Services
	KRAVCO TOOL SUPPLY	Cole Information Services
2006	HN PETERSEN	Haines Company, Inc.
	ASSOCIATES SHEFFIELD HOUSE	Haines Company, Inc.
	THE T 1 GAIRAIR	Haines Company, Inc.
	POWERED SAWS	Haines Company, Inc.
2001	H N PETERSEN & ASSOCIATES	Haines & Company, Inc.
	R C TOOL SALES	Haines & Company, Inc.
	SHEFFIELD HOUSE	Haines & Company, Inc.
	SKEEHAN William	Haines & Company, Inc.
	TIGAIR AIR POWERED SAWS	Haines & Company, Inc.
1995	H N Petersen & Associates	Pacific Bell
	Savant Orchestras & Productions	Pacific Bell
	Sheffield House The	Pacific Bell
1991	H N Petersen & Associates	Pacific Bell
	Savant Orchestras & Productions	Pacific Bell
	Savant Silvio	Pacific Bell
	Stanley Louise	Pacific Bell

## FINDINGS

<u>Year</u>	<u>Uses</u>	<u>Source</u>
1980	HUBER S	Pacific Telephone
	SHEFFIELD HOUSE THE	Pacific Telephone
	STANLEY LOUISE	Pacific Telephone
	WALDRON DENNIS J	Pacific Telephone
1970	OROSE JOS F & ASSOCIATES INS AGCY	Pacific Telephone
	OROSE JOS F & ASSOCIATES INS AGCY	Pacific Telephone
1967	CRESCENTA VALLEY ROOFING CO CONTRS	R. L. Polk & Co.
1962	MC INTYRE W RUSSELL	Pacific Telephone
	TOPPERO DANL	Pacific Telephone
1960	GLENBROOK LBR CO	R. L. Polk & Co.
	JOHNSON JOEL A & ASSOCS AUTO AIR CONDITIONING	R. L. Polk & Co.
1956	DOMCO CORP	Pacific Telephone
	MCINTYRE W R	Pacific Telephone
	MCINTYRE W RUSSELL	Pacific Telephone
1955	DOMCO CORP	R. L. Polk & Co.

### 3450 OCEAN VIEW BLVD

<u>Year</u>	<u>Uses</u>	<u>Source</u>
1995	True Image	Pacific Bell
1991	Agape Care nursing registry	Pacific Bell
1980	MODES ART GLASS	Pacific Telephone
1972	ARROW PRINTERS PRNTRS	R. L. Polk & Co.
1970	PROFESSIONAL BILLING SERVICE	Pacific Telephone
	PROFESSIONAL BILLING SERVICE	Pacific Telephone
1967	DANIELS ENGRAVING CO	R. L. Polk & Co.
1960	DANIELS ENGRAVING CO	R. L. Polk & Co.
1956	DANIELS ENGRAVING CO	Pacific Telephone
1955	DANIELS ENGRAVING CO	R. L. Polk & Co.
1950	DANIELS ENGRAVING CO	Pacific Telephone
	DANIELS ENGRAVING CO	Pacific Telephone

### 3451 OCEAN VIEW BLVD

<u>Year</u>	<u>Uses</u>	<u>Source</u>
2008	JEROME ANTHONY BITZ	Cole Information Services
	DMC ENTERPRISES	Cole Information Services
	DMC INDUSTRIES	Cole Information Services
2006	A JONES Renee	Haines Company, Inc.

## FINDINGS

<u>Year</u>	<u>Uses</u>	<u>Source</u>
2006	GLASSBYJEROME	Haines Company, Inc.
2001	GLASS BY JEROME	Haines & Company, Inc.
	SKEEHAN William	Haines & Company, Inc.
1995	Glass By Jerome	Pacific Bell
1990	WESTEK COMMUNICATIONS GLENDALE	Pacific Bell
1972	ULFELDT & CONE RACING WELDING	R. L. Polk & Co.
1967	HUNT JAMES R	R. L. Polk & Co.
	NO RETURN	R. L. Polk & Co.
1962	INTER-VALLEY RADIATOR SALES & REPAIR	Pacific Telephone
	INTERVALLEY RADIATOR SALES & REPAIR	Pacific Telephone
1960	INTER-VALLEY RADIATOR SLS & REPR	R. L. Polk & Co.
1956	INTER VALLEY RADIATOR SALES & REPAIR	Pacific Telephone
1955	INTER-VALLEY RADIATOR SERV	R. L. Polk & Co.

### 3454 OCEAN VIEW BLVD

<u>Year</u>	<u>Uses</u>	<u>Source</u>
1972	WESTERN GRINDERS FISHING ROD PARTS	R. L. Polk & Co.
1967	VACANT	R. L. Polk & Co.
1960	WESTERN GRINDERS MACH SHOP	R. L. Polk & Co.
1955	WESTERN GRINDERS MACHY	R. L. Polk & Co.

### 3455 OCEAN VIEW BLVD

<u>Year</u>	<u>Uses</u>	<u>Source</u>
2013	MONET CONSTRUCTION	Cole Information Services
	ALBERT ABKARLAN & ASSOC	Cole Information Services
	LAW OFFICE OF ERIC A BOYAJIAN	Cole Information Services
	C232	Cole Information Services
	LA FINANCIAL SERVICES	Cole Information Services
2008	ANGEL HOME HEALTH CARE	Cole Information Services
	MORTGAGE PARTNERS INC	Cole Information Services
	TECHZONE NETWORKS	Cole Information Services
2006	ANGEL CARE HOME	Haines Company, Inc.
	HEALTH INC ANGEL CARE HOME	Haines Company, Inc.
	HEALTH INC CONTLFNCLSV	Haines Company, Inc.
	DBA FIRST FNCL FIRSTCAPITAL	Haines Company, Inc.
	MORTGAGE TECHZONE	Haines Company, Inc.

## FINDINGS

<u>Year</u>	<u>Uses</u>	<u>Source</u>
2006	NETWORKS	Haines Company, Inc.
2001	LIM Seung	Haines & Company, Inc.
	PHOTO MAX FILM SUPPLIES CO	Haines & Company, Inc.
	PHOTO MAX FILM SUPPLIES CO	Haines & Company, Inc.
1995	Los Angeles Christian Church	Pacific Bell
	Photo Max Film Supplies Co	Pacific Bell
	Photo Max Film Supplies Co	Pacific Bell
1990	THOMPSON PHOTOGRAPHY GLENDALE	Pacific Bell
1986	THOMPSON PHOTOGRAPHY GLENDALE	Pacific Bell
1981	THOMPSON PHOTOGRAPHY GLENDALE	Pacific Telephone
1980	THOMPSON PHOTOGRAPHY	Pacific Telephone
1972	VACANT	R. L. Polk & Co.
1970	TRUELOCK MC INTOSH PHOTOGRAPHY	Pacific Telephone
	TRUELOCK MC INTOSH PHOTOGRAPHY	Pacific Telephone
	TRUELOCK MC INTOSH PHOTOGRAPHY	Pacific Telephone
	TRUELOCK MC INTOSH PHOTOGRAPHY	Pacific Telephone
1967	VACANT	R. L. Polk & Co.
1962	EDWARDS PHOTOGRAPHY	Pacific Telephone
	EDWARDS PHOTOGRAPHY	Pacific Telephone
1956	EDWARDS PHOTOGRAPHY	Pacific Telephone
	EDWARDS PHOTOGRAPHY	Pacific Telephone

### 3456 OCEAN VIEW BLVD

<u>Year</u>	<u>Uses</u>	<u>Source</u>
1981	FEATHERWEIGHT PRODUCTS FISHNG TACKL GLENDALE	Pacific Telephone
	WESTERN GRINDERS GLENDALE	Pacific Telephone
1980	FEATHERWEIGHT PRODUCTS FISHNG TACKL	Pacific Telephone
	WESTERN GRINDERS	Pacific Telephone
1972	FEATHERWEIGHT PRODUCTS FISHING ROD	R. L. Polk & Co.
1971	Western Grinders	Pacific Telephone
1970	FEATHERWEIGHT PRODUCTS FISHNG TACKL	Pacific Telephone
	WESTERN GRINDERS	Pacific Telephone

## FINDINGS

<u>Year</u>	<u>Uses</u>	<u>Source</u>
1970	FEATHERWEIGHT PRODUCTS FISHNG TACKL	Pacific Telephone
	WESTERN GRINDERS	Pacific Telephone
1967	FEATHERWEIGHT PRODUCTS FISHING ROD PARTS	R. L. Polk & Co.
	WESTERN GRINDERS	R. L. Polk & Co.
1962	FEATHERWEIGHT PRODUCTS FISHING TACKLE	Pacific Telephone
1956	WESTRN GRINDERS	Pacific Telephone
1955	FEATHERWEIGHT PRODUCTS FISHING ROD PARTS	R. L. Polk & Co.
1950	WESTRN GRINDERS	Pacific Telephone
	WESTRN GRINDERS	Pacific Telephone

### 3457 OCEAN VIEW BLVD

<u>Year</u>	<u>Uses</u>	<u>Source</u>
2013	AXIS FIRE PROTECTION INC	Cole Information Services
2008	ROWLAND & ROWLAND CERTIFIED	Cole Information Services
	AXIS FIRE PROTECTION INC	Cole Information Services
1985	CALIF AUTO GLASS CO SEE ADMIRAL GLASS CO	Pacific Bell
1972	ADMIRAL GLASS CO	R. L. Polk & Co.
1970	ADMIRAL GLASS CO	Pacific Telephone
	CALIF AUTO GLASS CO SEE ADMIRAL GLASS CO	Pacific Telephone
	ADMIRAL GLASS CO	Pacific Telephone
	CALIF AUTO GLASS CO SEE ADMIRAL GLASS CO	Pacific Telephone
1967	CALIFORNIA AUTO GLASS	R. L. Polk & Co.
1960	CAL AUTO GLASS	R. L. Polk & Co.
1956	MONTROSE TRIM SHOP SEAT COVRS	Pacific Telephone
1955	MONTROSE TRIM SHOP	R. L. Polk & Co.
1950	MONTROSE TRIM SHOP SEAT COVRS	Pacific Telephone
	MONTROSE TRIM SHOP SEAT COVRS	Pacific Telephone

### 3458 OCEAN VIEW BLVD

<u>Year</u>	<u>Uses</u>	<u>Source</u>
2013	MOSS LAWRENCE R ASLA & ASSOCIATES IN	Cole Information Services
2008	LAWRENCE R MOSS & ASSOCIATES	Cole Information Services
	LRM & ASSOCS INC	Cole Information Services
2006	ASLASASSOC	Haines Company, Inc.



## FINDINGS

<u>Year</u>	<u>Uses</u>	<u>Source</u>
2006	MOSS LAWRENCE R	Haines Company, Inc.
2001	MOSS LAWRENCE R ASLA & ASSOC	Haines & Company, Inc.

### 3459 OCEAN VIEW BLVD

<u>Year</u>	<u>Uses</u>	<u>Source</u>
2013	SADDICK CONSTRUCTION INC	Cole Information Services
2008	GLOBAL DIGITAL NETWORKS	Cole Information Services
2006	MCCUTCHEN CONSTRUCTION	Haines Company, Inc. Haines Company, Inc.
2001	DAR ALMASARIK CORPORATION	Haines & Company, Inc.
1995	Mallum Wm L acct	Pacific Bell
	Mallum Wm L occt	Pacific Bell
1985	Mallum Wm L acct	Pacific Bell
	MALLUM WM L ACCT	Pacific Bell
1980	MALLUM WM L ACCT	Pacific Telephone
1972	DRAPE-CO INC DRAPERY CINS	R. L. Polk & Co.
1970	DRAPE-CO INC	Pacific Telephone
	DRAPE-CO INC	Pacific Telephone
1967	LAMPLIGHTER ELECTRIC INC THE LIGHTING EQUIP DLRS	R. L. Polk & Co.
1955	EDWARDS PHOTOGRAPHY	R. L. Polk & Co.
1950	EDWARDS PHOTOGRAPHY	Pacific Telephone
	EDWARDS PHOTOGRAPHY	Pacific Telephone

### 3460 OCEAN VIEW BLVD

<u>Year</u>	<u>Uses</u>	<u>Source</u>
2013	GWY HEALTH CENTER	Cole Information Services
	MEDSOLUTIONS	Cole Information Services
	TECHNO ADVANCED INC	Cole Information Services
	BABACHANIAN LAW OFFICES	Cole Information Services
	R GS GRAPHICS	Cole Information Services
2008	DR RAMSEY	Cole Information Services
	MEDSOLUTIONS	Cole Information Services
	GAIL RAMSEY CHIROPRACTIC INC	Cole Information Services
	BAREFOOT BODY WORKS PILATES	Cole Information Services
	BROOKSTREET SECURITIES CORP	Cole Information Services
	DIMENSIONAL GRAPHICS	Cole Information Services
	RGS GRAPHICS	Cole Information Services
2001	M L C ENTERPRISES	Haines & Company, Inc.

## FINDINGS

<u>Year</u>	<u>Uses</u>	<u>Source</u>
2001	BROOKSTREET SECURITIES	Haines & Company, Inc.
	CBS SOFTWARE	Haines & Company, Inc.
	CONTRCTRS BUSINESS SYSTEMS	Haines & Company, Inc.
	DIMENSIONAL GRAPHICS	Haines & Company, Inc.
	EDWARDS JOHN P AIA	Haines & Company, Inc.
	EDWARDS & EDWARDS AIA	Haines & Company, Inc.
	JACOBS BRUCE DC	Haines & Company, Inc.
	WILDAU GAIL DC	Haines & Company, Inc.
	RAMSEY GAIL DC	Haines & Company, Inc.
1995	Nimtz Carol DC chiropractor	Pacific Bell
	Page Business Services	Pacific Bell
	Sweet Parts	Pacific Bell
1991	Williams Jack atty	Pacific Bell
	Vocational Exploration Services Inc	Pacific Bell
	Valley Community Mental Health Center	Pacific Bell
	Vocational Alternatives	Pacific Bell
	Brockmeier Consulting Engineers Inc	Pacific Bell
	Lovejoy Publishing	Pacific Bell
	Nimtz Carol DC chiropractor	Pacific Bell
	Nimtz Robert	Pacific Bell
	Vocation Inc	Pacific Bell
1990	BROCKMEIER CONSULTING ENGINEERS INC GLENDALE	Pacific Bell
	EDWARDS JOHN P AIA ARCHITECT GLENDALE	Pacific Bell
	NIMTZ CAROL DC CHIROPRACTOR GLENDALE	Pacific Bell
	WILLIAMS JACK ATTY GLENDALE	Pacific Bell
1986	WILLIAMS JACK ATTY GLENDALE	Pacific Bell
1985	Logicraft Corp	Pacific Bell
	Moss Lawrence R AS LA & Associates Inc	Pacific Bell
	Anding Paul C DC	Pacific Bell
	Bassillo Angelo Jr DC	Pacific Bell
	Bassin Calman & Carrie	Pacific Bell
	Bassin F	Pacific Bell
	Williams Jack atty	Pacific Bell
	NIMTZ CAROL ANN DC	Pacific Bell
	1981	WILLIAMS JACK ATTY 249-1000 GLENDALE

## FINDINGS

<u>Year</u>	<u>Uses</u>	<u>Source</u>
1980	ANDING PAUL D DC	Pacific Telephone
	GREENLAW DESIGN ASSOCIATES	Pacific Telephone
	HUMPHEREYS RUSS INSURANCE AGENCY & REAL ESTATE LOANS	Pacific Telephone
	MOSS LAWRENCE R AILA & ASSOCIATES INC	Pacific Telephone
	SAFECO INSURANCE CO OF AMERICA	Pacific Telephone
	WEAVER ERIC ENTERPRISES	Pacific Telephone

### 3463 OCEAN VIEW BLVD

<u>Year</u>	<u>Uses</u>	<u>Source</u>
2013	COUSENS CONSTRUCTION INC	Cole Information Services
	ERSTAD ENGINEERING	Cole Information Services
2008	COUSENS CONSTRUCTION INC	Cole Information Services
	VERDUGO HILLS REALTY	Cole Information Services
2006	CONSTRUCTI ON INC	Haines Company, Inc.
	COUSENS	Haines Company, Inc.
2001	COUSENS CONSTRUCTION INC	Haines & Company, Inc.
	GIESKE Julie	Haines & Company, Inc.
1995	S N YDE R PLUMBING SERVICE	Pacific Bell
1991	Ramsey A	Pacific Bell
	Ramsey A	Pacific Bell
	RAMSDENS PRINTING	Pacific Bell
1985	S N YDE R PLUMBING SERVICE	Pacific Bell
	RAMSDENS PRINTING	Pacific Bell
1981	RAMSDENS SPECIFICATIONS SERVICE GLENDALE	Pacific Telephone
1980	RAMSDENS SPECIFICATIONS SERVICE	Pacific Telephone
1972	RAMSDENS SPECIFICATIONS SERVICE	R. L. Polk & Co.
1970	RAMSDENS SPECIFICATIONS SERV	Pacific Telephone
	RAMSDENS SPECIFICATIONS SERV	Pacific Telephone
1967	RAMSDENS SPECIFICATIONS SERVICE	R. L. Polk & Co.
1962	ROBINSON EARL S DR EDUCATIONAL RESEARCH SOCIETY	Pacific Telephone
	PROFESSIONAL SPECIALTIES CO	Pacific Telephone
	EDUCATIONAL RESEARCH SOCIETY	Pacific Telephone
1960	EDWARDS PHOTOGRAPHY (PRIVATE OFC)	R. L. Polk & Co.
1956	CORONA OIL SPECIALTIES & SERVICE CO	Pacific Telephone

## FINDINGS

<u>Year</u>	<u>Uses</u>	<u>Source</u>
1956	SNYDER PLUMBNG SERV	Pacific Telephone
1955	NO RETURN	R. L. Polk & Co.

### 3464 OCEAN VIEW BLVD

<u>Year</u>	<u>Uses</u>	<u>Source</u>
2013	MONTROSE TIRE CO INC	Cole Information Services
2008	MONTROSE TIRE CO	Cole Information Services
2006	MONTROSE TIRE CO 818 249 588 S	Haines Company, Inc.
	MONTROSE TIRE CO	Haines Company, Inc.
2001	TATIAN Rosemary	Haines & Company, Inc.
	MONTROSE TIRE CO	Haines & Company, Inc.
	MONTROSE TIRE CO	Haines & Company, Inc.
1995	Montrose Tire Co	Pacific Bell
	Montrose Tire Co	Pacific Bell
1991	Montrose Tire Co	Pacific Bell
	Montrose Travel 2343 Honolulu Av Mont	Pacific Bell
	MON TROS E TRAVE L S E RVICE	Pacific Bell
	Montrose Tire Co	Pacific Bell
1985	MON TROS E TRAVE L S E RVICE	Pacific Bell
	Montrose Tire Co	Pacific Bell
	Montrose Tire Co	Pacific Bell
1980	MONTROSE TIRE CO	Pacific Telephone
	MONTROSE TIRE CO	Pacific Telephone
1972	MONTROSE TIRE CO	R. L. Polk & Co.
1970	MONTROSE TIRE CO	Pacific Telephone
	MONTROSE TIRE CO	Pacific Telephone
1967	MONTROSE TIRE CO	R. L. Polk & Co.

### 3465 OCEAN VIEW BLVD

<u>Year</u>	<u>Uses</u>	<u>Source</u>
2013	CAD BLU WEST DIVISION	Cole Information Services
	KERKER KOMMUNICATIONS	Cole Information Services
2008	ART DIRECTION SERVICES	Cole Information Services
	KERKER KOMMUNICATIONS	Cole Information Services
2006	KERKER KOMMUNICATIONS	Haines Company, Inc.
2001	KERKER KOMMUNICATIONS	Haines & Company, Inc.
	ART DIRECTION SERVICES	Haines & Company, Inc.
	KERKER Harry	Haines & Company, Inc.
1995	Dimensional Graphics	Pacific Bell

## FINDINGS

<u>Year</u>	<u>Uses</u>	<u>Source</u>
1991	Dimensional Hypnotherapy Group	Pacific Bell
	Dimensional Graphics	Pacific Bell
1985	Self Care Products Inc	Pacific Bell
	From Glendale Telephones Call	Pacific Bell
1972	VACANT	R. L. Polk & Co.
1970	TOWER CLEANERS & DYERS	Pacific Telephone
	TOWER CLEANERS & DYERS	Pacific Telephone
1967	TOWER CLEANERS	R. L. Polk & Co.
1962	TOWER CLEANERS & DYERS	Pacific Telephone
1960	TOWER CINS AC	R. L. Polk & Co.
1956	TOWER CLEANERS & DYERS	Pacific Telephone
1955	TOWER CINS	R. L. Polk & Co.
1950	TOWER CLNRS & DYERS	Pacific Telephone
	TOWER CLNRS & DYERS	Pacific Telephone

### 3466 OCEAN VIEW BLVD

<u>Year</u>	<u>Uses</u>	<u>Source</u>
2001	TATIAN Sarkie	Haines & Company, Inc.
1972	VACANT	R. L. Polk & Co.

### 3467 OCEAN VIEW BLVD

<u>Year</u>	<u>Uses</u>	<u>Source</u>
2013	INVERSE LOGIC	Cole Information Services
	ZEES PROMOTION INC	Cole Information Services
	ADVANCED GEO TECHNIQ	Cole Information Services
	GOLD LOCKSMITH	Cole Information Services
	DUNAMIS ARCHITECTS	Cole Information Services
	MICROCOMP ENTERPRISES INC	Cole Information Services
	PEN TO PIXELS INC	Cole Information Services
	MENACHEKANIAN ASIK ARCHITECT AIA	Cole Information Services
2008	WITHERS SANDGEREN & SMITH LTD	Cole Information Services
	HAUTE HOUSE LLC	Cole Information Services
	MICROCOMP ENTERPRISES INC	Cole Information Services
	AMERICAN SAVINGS FINANCIAL	Cole Information Services
	AXESS GRAFX INC	Cole Information Services
	ZEES PROMOTION INC	Cole Information Services
	WEST LINK CORP	Cole Information Services
	GHARIBIAN & ASSOCS	Cole Information Services

## FINDINGS

<u>Year</u>	<u>Uses</u>	<u>Source</u>
2008	MENACHEKANIAN ASIK	Cole Information Services
2006	AXESSGRAFXINC	Haines Company, Inc.
	GHARIBIAN	Haines Company, Inc.
	ASSOCIATES MENACHEKANIAN	Haines Company, Inc.
	MICROCOMP	Haines Company, Inc.
	ENTERPRISES INC WEST UNK CORP	Haines Company, Inc.
	WITHERS	Haines Company, Inc.
	SANDGEREN&SMITH	Haines Company, Inc.
2001	CONNEXUS INC	Haines & Company, Inc.
	GHARIBIAN & ASC	Haines & Company, Inc.
	KENNEDY CREATIONS MENACHEKANIAN Asik	Haines & Company, Inc.
	MICROCOMP ENTERPRISES INC	Haines & Company, Inc.
	MICROCOMP TECHNICAL SVCS INC	Haines & Company, Inc.
	TWIN KLE GEMS	Haines & Company, Inc.
	WEST LINK CORP	Haines & Company, Inc.
1995	Gharibian & Associates	Pacific Bell
	Microcomp Technical Services Inc	Pacific Bell
	Microcomp Technical Services Inc	Pacific Bell
	West Link Corp	Pacific Bell
1991	Farias & Jett CPAs	Pacific Bell
	From Los Angeles Telephones Call	Pacific Bell
	Microcomp Enterprises Inc	Pacific Bell
	From Borhank Telephones Call	Pacific Bell
	West Coast Perfusion	Pacific Bell
	West Coast Personnel GHs	Pacific Bell
	West Coast Photos	Pacific Bell
	West Coast Plant Service	Pacific Bell
1990	FARIES & JETT CPAS GLENDALE	Pacific Bell
1986	DAHL ROGER D INC MFG REP ELEC GLENDALE	Pacific Bell
	FARIAS & JETT CPAS GLENDALE	Pacific Bell
	ROGER D DAHL INC MFG REP ELEC GLENDALE	Pacific Bell
1985	Burbank Insurance	Pacific Bell
	From Los Angeles Telephones Call	Pacific Bell
	CON COM IN TE RN ATION AL	Pacific Bell
1981	KARL A GLENDALE	Pacific Telephone
	ROGER D DAHL INC MFG REP ELEC GLENDALE	Pacific Telephone

## FINDINGS

<u>Year</u>	<u>Uses</u>	<u>Source</u>
1981	DAHL ROGER D INC MFG REP ELEC GLENDALE	Pacific Telephone
1980	ARND S KARL A	Pacific Telephone
	CHEMIX SYSTEMS INC	Pacific Telephone
	CONCOM INTERNATIONAL	Pacific Telephone
	DAHL ROGER D INC MFR REP ELEC	Pacific Telephone
	ROGER D DANL INC MFG REP ELEC	Pacific Telephone
	VIKING SOLAR SYSTEMS INC	Pacific Telephone
1976	Arnds Karl A	Pacific Telephone
	CD & E DRAFTING SERVICE INC	Pacific Telephone
	Co Operative Industries Inc mfr rep	Pacific Telephone
	Delaval Special Products Div Of Delaval Turbine Inc mfr rep	Pacific Telephone
	Farwest Mfg Div Of Bellss Industries Inc mfr rep	Pacific Telephone
1975	Co Operative Industries Inc mfr rep	Pacific Telephone
	Delaval Special Products Div Of Delaval Turbine Inc mfr rep	Pacific Telephone
	Farwest Mfg Div Of Bell Industries Inc mfr rep	Pacific Telephone
1970	C E A INTERNATIONAL INC	Pacific Telephone
	CALIFORNIA NEWSPAPER BOY FOUNDATION INC	Pacific Telephone
	KRATZ BRYSON M ATTY	Pacific Telephone
	KRATZ BRYSON M ATTY	Pacific Telephone
	PENNY & GILES INTERNATIONAL	Pacific Telephone
	THORN BENDIX LTD	Pacific Telephone
	WILEY WEBSTER CO	Pacific Telephone
	C E A INTERNATIONAL INC	Pacific Telephone
	CALIFORNIA NEWSPAPER BOY FOUNDATION INC	Pacific Telephone
	KRATZ BRYSON M ATTY	Pacific Telephone
	KRATZ BRYSON M ATTY	Pacific Telephone
	PENNY & GILES INTERNATIONAL	Pacific Telephone
	THORN BENDIX LTD	Pacific Telephone
	WILEY WEBSTER CO	Pacific Telephone

### 3470 OCEAN VIEW BLVD

<u>Year</u>	<u>Uses</u>	<u>Source</u>
2013	A G SIGNS & BANNERS	Cole Information Services
2006	A G SILK SCREEN	Haines Company, Inc.

## FINDINGS

<u>Year</u>	<u>Uses</u>	<u>Source</u>
2001	A G SILK SCREEN	Haines & Company, Inc.
1995	A G Signs & Banners	Pacific Bell
1980	A G SIGN INSTALLATION CO	Pacific Telephone
	A G SILK SCREEN CO	Pacific Telephone
1972	VAN S BRAKE & AUTOMOTIVE SERVICE	R. L. Polk & Co.
	VAN S AUTO AIR CONDITIONING	R. L. Polk & Co.
1970	EVANS BRAKE SERV	Pacific Telephone
	EVANS BRAKE SERV	Pacific Telephone
	VANS BRAKE & AUTOMOTIVE	Pacific Telephone
	VANS BRAKE & AUTOMOTIVE	Pacific Telephone
1967	VAN S BRAKE 6 WHEEL SERVICE	R. L. Polk & Co.
1962	SMITH BROS BRAKE & WHEEL SERV	Pacific Telephone
	SMITH BROS BRAKE & WHEEL SERV	Pacific Telephone
1960	SMITH BROS BRAKE & WHEEL SERV	R. L. Polk & Co.
1956	CURCIE TIRE CO	Pacific Telephone
1955	CURCIE TIRE CO	R. L. Polk & Co.
1950	VERDUGO AUTO SUPPLY	Pacific Telephone
	VERDUGO AUTO SUPPLY	Pacific Telephone

### 3480 OCEAN VIEW BLVD

<u>Year</u>	<u>Uses</u>	<u>Source</u>
2006	CONSULTANTS	Haines Company, Inc.
	BAREFOOTBODY	Haines Company, Inc.
	WORKS PILATES DIMENSIONAL	Haines Company, Inc.
	GRAPHICS EDWARDS	Haines Company, Inc.
	PAINTING INC	Haines Company, Inc.
	EDWARDS	Haines Company, Inc.
	PAINTING INC RAMSEYGAILDC	Haines Company, Inc.
	RGS GRAPHICS	Haines Company, Inc.
	ROSECITY	Haines Company, Inc.
	RESEARCH&	Haines Company, Inc.

### 3500 OCEAN VIEW BLVD

<u>Year</u>	<u>Uses</u>	<u>Source</u>
2013	ROSSMOYNE INC	Cole Information Services
2008	ROSSMOYNE INC	Cole Information Services
2006	ROSSMOYNEINC	Haines Company, Inc.
2001	ROSSMOYNE INC	Haines & Company, Inc.



## FINDINGS

<u>Year</u>	<u>Uses</u>	<u>Source</u>
1995	Milaney Terence S CPA	Pacific Bell
	Tree Top Management Service	Pacific Bell
	Farias & Jett CPAs	Pacific Bell
	Farias & Jett CPAs	Pacific Bell
1985	Lahfdany Joseph General Contractor Inc	Pacific Bell
	Insurance Adjustment Software Systems	Pacific Bell
	Bosman Electrical Construction	Pacific Bell
1980	OCEAN VIEW PROFESSIONAL COLOR LAB INC	Pacific Telephone

### 3501 OCEAN VIEW BLVD

<u>Year</u>	<u>Uses</u>	<u>Source</u>
1995	Bowmans Dry Cleaners Inc	Pacific Bell
1991	Bowmans Dry Cleaners Inc	Pacific Bell
1985	BOW MANS CLEANERS & LAUNDRY	Pacific Bell
1980	BOWMANS CLEANERS & LAUNDRY	Pacific Telephone
1972	BOWMAN S CLEANERS & DYERS	R. L. Polk & Co.
1970	BOWMAN CLEANERS & DYERS	Pacific Telephone
	BOWMAN ROY BOWMAN S CLEANERS & DYERS	Pacific Telephone
	BOWMAN S CLEANERS & DYERS	Pacific Telephone
	BOWMAN S CLEANERS & DYERS	Pacific Telephone
	BOWMAN ROY BOWMAN S CLEANERS & DYERS	Pacific Telephone
	BOWMAN CLEANERS & DYERS	Pacific Telephone
1967	BOWMAN S CLEANERS	R. L. Polk & Co.
1962	BOWMAN S CLEANERS & DYERS	Pacific Telephone
	BOWMAN ROY BOWMAN S CLEANERS & DYERS	Pacific Telephone
	BOWMAN CLEANERS & DYERS	Pacific Telephone
1960	BOWMAN S CINS	R. L. Polk & Co.
1956	BOWMAN CLNRS & DYERS	Pacific Telephone
	BOWMANS CLEANERS & DYERS	Pacific Telephone
	BOWMAN S CLNRS & DYERS	Pacific Telephone
	BOWMAN ROY BOWMAN S CLNRS & DYERS	Pacific Telephone
1955	BOWMAN S CLNS	R. L. Polk & Co.

### 3502 OCEAN VIEW BLVD

<u>Year</u>	<u>Uses</u>	<u>Source</u>
1991	Real Estate Excellence	Pacific Bell

## FINDINGS

<u>Year</u>	<u>Uses</u>	<u>Source</u>
1991	Real Estate Emporium The	Pacific Bell
	Real Estate Express	Pacific Bell
	Realty World Emporium	Pacific Bell
1985	Realty World Emporium	Pacific Bell
	RE AL E S TATE E XPRE S S	Pacific Bell
	Real Estate Emporium The	Pacific Bell
1980	REAL ESTATE EMPORIUM THE	Pacific Telephone
	THE REAL ESTATE EMPORIUM	Pacific Telephone

### 3507 OCEAN VIEW BLVD

<u>Year</u>	<u>Uses</u>	<u>Source</u>
2013	KEN DANIELS AUTOMOTIVE INC	Cole Information Services
2006	KEN DANIELS AUTO	Haines Company, Inc.
	INC IKEN DANIELS AUTO	Haines Company, Inc.
2001	DANIELS KEN	Haines & Company, Inc.
1991	DAN IE LS KE N N E TH auto reprog	Pacific Bell
1985	DAN IE LS KE N N E TH auto reping	Pacific Bell
1980	DANIELS KENNETH AUTO REPRNG	Pacific Telephone
1972	DANIELS KEN AUTO SERVICE	R. L. Polk & Co.
1970	DANIELS KENNETH AUTO REPRNG	Pacific Telephone
	DANIELS KENNETH AUTO REPRNG	Pacific Telephone
1967	DANIELS KEN AUTO SERVICE REPRS	R. L. Polk & Co.

### 3508 OCEAN VIEW BLVD

<u>Year</u>	<u>Uses</u>	<u>Source</u>
2013	CURRENT ELECTRIC	Cole Information Services
	KERLEY GORDON CO	Cole Information Services
2008	TROPHY SHOPPE	Cole Information Services
	KERLEY CORP	Cole Information Services
	CURRENT ELECTRIC INC	Cole Information Services
2006	KERLEY GORDON	Haines Company, Inc.
	CURRENT ELECTRIC	Haines Company, Inc.
2001	JOHNSON Gary	Haines & Company, Inc.
	CURRENT ELECTRIC	Haines & Company, Inc.
	KERLEY GORDON CO	Haines & Company, Inc.
	KERLEY GORDON CO	Haines & Company, Inc.
1995	Trophy Shoppe The	Pacific Bell
1991	Kerley Gordon Co	Pacific Bell
	Kerley M	Pacific Bell

## FINDINGS

<u>Year</u>	<u>Uses</u>	<u>Source</u>
1985	Kerley Gordon Co	Pacific Bell
1980	KERLEY GORDON CO	Pacific Telephone
1976	Knott J P Displays & Exhibits	Pacific Telephone
1972	VACANT	R. L. Polk & Co.
1967	AUGUSTINE GLASS CO	R. L. Polk & Co.
1962	MODERN ACOUSTICS	Pacific Telephone

### 3510 OCEAN VIEW BLVD

<u>Year</u>	<u>Uses</u>	<u>Source</u>
2013	WIRE WORKS DENTAL LABORATORIES	Cole Information Services
	JACOBS BRUCE	Cole Information Services
	THE TROPHY SHOPPE	Cole Information Services
2008	WIRE WORKS DENTAL LABORATORIES	Cole Information Services
	BRUCE A JACOBS DC	Cole Information Services
2006	LBRTS YANG SAENG DANG	Haines Company, Inc.
	ORTHODONTIC	Haines Company, Inc.
	THE WIREWORKS	Haines Company, Inc.
	TROPHYSHOPPE	Haines Company, Inc.
	JACOBS BRUCE DC	Haines Company, Inc.
	HEALING ARTS C	Haines Company, Inc.
2001	WIRE WORKS ORTHODONTIC LABS	Haines & Company, Inc.
	TROPHY SHOPPE THE	Haines & Company, Inc.
1995	t Cbaparral Coiffures	Pacific Bell
	Chapanyan Karapet	Pacific Bell
1991	Glendale Country Flowers	Pacific Bell
	Fletcher Drive Florist	Pacific Bell
1985	Scott Frank School Pictures	Pacific Bell
1980	SCOTT FRANK SCHOOL PICTURES	Pacific Telephone
1972	TRUELOCK PAUL PHOTOGRAPHY	R. L. Polk & Co.
1970	PATHWAY PRODUCTS	Pacific Telephone
	INTERSTATE REALTY	Pacific Telephone
	INTERSTATE REALTY	Pacific Telephone
	PATHWAY PRODUCTS	Pacific Telephone
1967	MONTROSE TRAVEL SERVICE	R. L. Polk & Co.
1962	MAGIC NEEDLE DRSMKR	Pacific Telephone
1960	LINDNER CHRIS A TAILOR	R. L. Polk & Co.
1956	LINDNER CHRIS TAILOR SHOP	Pacific Telephone
1955	LINDNER CHRIS TAILOR	R. L. Polk & Co.

## FINDINGS

<u>Year</u>	<u>Uses</u>	<u>Source</u>
1950	LINDNER CHRIS TAILOR SHOP	Pacific Telephone
	LINDNER CHRIS TAILOR SHOP	Pacific Telephone

### 3512 OCEAN VIEW BLVD

<u>Year</u>	<u>Uses</u>	<u>Source</u>
2013	AUGUSTINE & BAILEY GLASS & MIRROR	Cole Information Services
2008	AUGUSTINE & BAILEY GLASS CO	Cole Information Services
2006	AUGUSTINE	Haines Company, Inc.
	BAILEY GLASS CO AUGUSTINE	Haines Company, Inc.
	BAILEY GLSS&	Haines Company, Inc.
	MIRROR	Haines Company, Inc.
2001	AUGUSTINE & BAILEY	Haines & Company, Inc.
	AUGUSTINE & BAILEY	Haines & Company, Inc.
	HAKVERDIAN Sarkis	Haines & Company, Inc.
	KERLEY CALIBRATION LAB	Haines & Company, Inc.
1991	Augustine & Bailey Glass Co	Pacific Bell
	AUGUSTINE & BAILEY GLASS & MIRROR CO	Pacific Bell
1985	Strickhouser Gary Interior	Pacific Bell
1980	RIDGE A L RIDGE UPHOLSTERY	Pacific Telephone
	RIDGE UPHOLSTERY	Pacific Telephone
1972	RIDGE UPHOLSTERING CO	R. L. Polk & Co.
1970	RIDGE A L RIDGE UPHOLSTERY	Pacific Telephone
	RIDGE UPHOLSTERY	Pacific Telephone
	RIDGE A L RIDGE UPHOLSTERY	Pacific Telephone
	RIDGE UPHOLSTERY	Pacific Telephone
1967	RIDGE UPHOLSTERING CO	R. L. Polk & Co.
1962	RIDGE A L RIDGE UPHOLSTERING CO	Pacific Telephone
	RIDGE UPHOLSTERING CO	Pacific Telephone
1960	RIDGE UPHOLSTERING CO	R. L. Polk & Co.
1956	RIDGE A L RIDGE UPHOLSTERING CO	Pacific Telephone
	RIDGE UPHOLSTERING CO	Pacific Telephone
1955	RIDGE UPHOLSTERING CO	R. L. Polk & Co.
1950	SCHAFFER LAWRIE LABS	Pacific Telephone
	SCHAFFER LAWRIE LABS	Pacific Telephone

## FINDINGS

### 3514 OCEAN VIEW BLVD

<u>Year</u>	<u>Uses</u>	<u>Source</u>
2013	JANSSENS CARPETS RUGS & UPHOLSTERY	Cole Information Services
	GRECOS EQUIPMENT & SUPPLIES	Cole Information Services
2008	GRECO EQUIPMENT & SUPPLIES	Cole Information Services
	JANSSENS CARPET SERVICE	Cole Information Services
	SPRING FRESH CARPET CARE	Cole Information Services
2006	GRECOS	Haines Company, Inc.
	EQUIPMENTS	Haines Company, Inc.
	SUPPLIES JANSSENS	Haines Company, Inc.
	CLEANERS CRPT&	Haines Company, Inc.
	UPHOL JANSSENS CRPTS	Haines Company, Inc.
	RUGS&UPHL CLNR SPRING FRESH	Haines Company, Inc.
	CARPET CARE	Haines Company, Inc.
2001	GRECO Ralph	Haines & Company, Inc.
	GRECOS EQUIPMENT & SUPPLIES	Haines & Company, Inc.
	JANSSENS CRPT CLNRS	Haines & Company, Inc.
	SPRING FRESH CARPET CARE	Haines & Company, Inc.
1995	Grecos Equipment & Supplies	Pacific Bell
	Grecos Real Estate Investments	Pacific Bell
	JAN S S E NS CARPE TS RUGS & UPHOLS TE RY	Pacific Bell
	CLE AN E RS	Pacific Bell
1991	Grecos Equipment & Supplies	Pacific Bell
	Gred Jeffery	Pacific Bell
	Or	Pacific Bell
	Janssens W D	Pacific Bell
1990	JANSSEN S CLEANERS OF CARPET & UPHOLSTERY GLENDALE	Pacific Bell
1986	JANSSEN S CLEANERS OF CARPET & UPHOLSTERY GLENDALE	Pacific Bell
1985	CLE AN E RS	Pacific Bell
	Or	Pacific Bell
	Grecos Equipment & Supplies	Pacific Bell
	Steam Way Equipment	Pacific Bell
1981	JANSSEN S CLEANERS OF CARPET & UPHOLSTERY GLENDALE	Pacific Telephone
1976	Janssens Cleaners Of Carpet & Upholstery	Pacific Telephone
1972	JANSSEN S CARPET & UPHOL CINS	R. L. Polk & Co.

## FINDINGS

<u>Year</u>	<u>Uses</u>	<u>Source</u>
1970	JANSSEN S CARPET & UPHOLSTERY CLEANERS	Pacific Telephone
	JANSSEN S CLEANERS OF CARPET & UPHOLSTERY	Pacific Telephone
	JANSSEN S CARPET & UPHOLSTERY CLEANERS	Pacific Telephone
	JANSSEN S CLEANERS OF CARPET & UPHOLSTERY	Pacific Telephone
1967	JANSSEN S CARPET CLEANERS	R. L. Polk & Co.
1962	JANSSEN S CARPET & UPHOLSTERY CLEANERS	Pacific Telephone
	JANSSEN S CLEANERS OF CARPET & UPHOLSTERY	Pacific Telephone
1960	JANSSEN S CARPET & UPHOL	R. L. Polk & Co.
1956	JANSSEN CARPET & UPHOLSTRY CLNRS	Pacific Telephone
	JANSSENS CARPET & UPHOLSTRY CLNRS	Pacific Telephone
	JANSSENS CLEANERS OF CARPET & UPHOLSTERY	Pacific Telephone
	RUG CLEANERS INSTITUTE OF CALIFORNIA	Pacific Telephone
1955	JANASEN S CARPET & UPHOL CINS	R. L. Polk & Co.

### 3516 OCEAN VIEW BLVD

<u>Year</u>	<u>Uses</u>	<u>Source</u>
2006	CLARK Irma	Haines Company, Inc.
	CLARK lia	Haines Company, Inc.
	FLUMMERTHE	Haines Company, Inc.
	PLUMBER	Haines Company, Inc.
2001	FLUMMER THE PLUMBER	Haines & Company, Inc.
	LAWRENCE Neilie	Haines & Company, Inc.
1995	R Nils Upholstery	Pacific Bell
1991	A & A Silkscreen Printing Co	Pacific Bell
1985	Hingston R G Auto Electric Supply	Pacific Bell
	AUTO E LE CTRIC S UPPLY	Pacific Bell
1980	HINGSTON R G AUTO ELECTRIC SUPPLY	Pacific Telephone
	AUTO ELECTRIC SUPPLY	Pacific Telephone
1975	Mikes Sport Shop	Pacific Telephone
1972	AUTO ELECTRIC SUPPLY	R. L. Polk & Co.
1970	AUTO ELECTRIC SUPPLY	Pacific Telephone
	AUTO ELECTRIC SUPPLY	Pacific Telephone

## FINDINGS

<u>Year</u>	<u>Uses</u>	<u>Source</u>
1960	AUTO ELEC SUP ACI	R. L. Polk & Co.
1956	AUTO ELEC SUPPLY	Pacific Telephone
	HINGSTON R G AUTO ELECTRIC SUPPLY	Pacific Telephone
1955	AUTO ELEC SUP	R. L. Polk & Co.
1950	AUTO ELEC SUPPLY	Pacific Telephone
	AUTO ELEC SUPPLY	Pacific Telephone

### 3517 OCEAN VIEW BLVD

<u>Year</u>	<u>Uses</u>	<u>Source</u>
2013	TORRES PLUMBING	Cole Information Services
	AL TORRES PLUMBING & HEATING	Cole Information Services
2008	AL & ROBIN TORRES PLUMBING & HEATING	Cole Information Services
2006	ALTORRES	Haines Company, Inc.
	PLUMBING ALTORRES	Haines Company, Inc.
	PLUMBING&	Haines Company, Inc.
	HEATING TORRES PLUMBING	Haines Company, Inc.
	TORRES PLUMBING	Haines Company, Inc.
2001	XXXX	Haines & Company, Inc.
1995	Inman Robert Landscaping	Pacific Bell
	Inman Robert S Landscaping	Pacific Bell
1991	Seleaf Care Products	Pacific Bell
	Seleaf Cheryl hypntsm	Pacific Bell
1985	Ball Art & Gifts	Pacific Bell
1980	B & C CO	Pacific Telephone
	CRESCENTA VALLEY AUTO GLASS	Pacific Telephone
1972	CRESCENTA VALLEY AUTO GLASS CO	R. L. Polk & Co.
1970	CRESCENTA VALLEY AUTO GLASS	Pacific Telephone
	CRESCENTA VALLEY AUTO GLASS	Pacific Telephone
1967	CRESCENTA VALLEY AUTO GLASS	R. L. Polk & Co.
1962	JONES R F PLASTRNG CONTR	Pacific Telephone
1960	JONES RALPH F PISTR CONTR	R. L. Polk & Co.
1956	JONES R F PLASTRNG CONT R	Pacific Telephone
	JONES R F PLASTRNG CONT R	Pacific Telephone
1955	JONES RALPH F PLSTR CONTR	R. L. Polk & Co.

### 3518 OCEAN VIEW BLVD

<u>Year</u>	<u>Uses</u>	<u>Source</u>
2013	CTR BUILDERS INC	Cole Information Services

## FINDINGS

<u>Year</u>	<u>Uses</u>	<u>Source</u>
2008	CENTER BUILDERS INC	Cole Information Services
2006	CTR BUILDERS INC	Haines Company, Inc.
2001	MONTROSE FLORISTS	Haines & Company, Inc.
1985	Georges Upholstery	Pacific Bell
	GEORGES UPHOLSTERY	Pacific Bell
1981	GEORGE S UPHOLSTERY GLENDALE	Pacific Telephone
1980	GEORGE S UPHOLSTERY	Pacific Telephone
1976	Georges Upholstery	Pacific Telephone
1972	NO RETURN	R. L. Polk & Co.
1970	GEORGE S UPHOLSTERY	Pacific Telephone
	GEORGE S UPHOLSTERY	Pacific Telephone
1967	GEORGE S UPHOLSTERY	R. L. Polk & Co.
1962	GEORGE S UPHOLSTERY	Pacific Telephone
1960	BIKE & FIX IT SHOP	R. L. Polk & Co.
1955	VACANT	R. L. Polk & Co.
1950	STAN S BARBER SHOP	Pacific Telephone
	STAN S BARBER SHOP	Pacific Telephone

### 3519 OCEAN VIEW BLVD

<u>Year</u>	<u>Uses</u>	<u>Source</u>
2013	CREATIVE CLIMATE INC	Cole Information Services
2008	CREATIVE CLIMATE INC	Cole Information Services
2006	CREATIVE CUMATE	Haines Company, Inc.
2001	MCLOUD SALVAGE INC	Haines & Company, Inc.
1995	Mc Loud Salvage Inc	Pacific Bell
1991	Mc Loud Salvage Inc	Pacific Bell
1980	SCHAFFER LABS	Pacific Telephone
1972	SCHAFFER LABORATORIES MFRS LIQUID ORAL PRODUCTS	R. L. Polk & Co.
1970	SCHAFFER LABS	Pacific Telephone
	SCHAFFER LABS	Pacific Telephone

### 3520 OCEAN VIEW BLVD

<u>Year</u>	<u>Uses</u>	<u>Source</u>
2013	OCEAN AUTO DETAIL	Cole Information Services
2006	DETAIL	Haines Company, Inc.
	OCEAN AUTO	Haines Company, Inc.
2001	MOHILL Mari	Haines & Company, Inc.
	OCEAN AUTO DETAIL	Haines & Company, Inc.



## FINDINGS

<u>Year</u>	<u>Uses</u>	<u>Source</u>
1980	JOHNS AUTO REPAIR	Pacific Telephone
1972	JOHN S AUTO REPAIR	R. L. Polk & Co.
1970	JOHN S AUTO REPAIR	Pacific Telephone
	JOHN S AUTO REPAIR	Pacific Telephone
1967	JOHN S AUTO REPAIR	R. L. Polk & Co.
1962	JOHN S AUTO REPAIR	Pacific Telephone
1960	JOHN S AUTO REPR AC	R. L. Polk & Co.
1958	HOOVER HENRY	Pacific Telephone
1956	JOHNS AUTO REPAIR	Pacific Telephone
1955	JOHN S AUTO REPR	R. L. Polk & Co.
1950	MONTROSE BRAKE & GARAGE SERV	Pacific Telephone
	MONTROSE BRAKE & GARAGE SERV	Pacific Telephone

### 3521 OCEAN VIEW BLVD

<u>Year</u>	<u>Uses</u>	<u>Source</u>
2013	AUSTIN ANDREWS BILLING SERVICES	Cole Information Services
	CLASSIC TRAVEL	Cole Information Services
2008	CLASSIC TRAVELERS	Cole Information Services
	AUSTIN ANDREWS BILLING SERVICE	Cole Information Services
2006	AUSTIN ANDREWS	Haines Company, Inc.
	BILLING SERVS	Haines Company, Inc.
2001	AUSTIN ANDREWS BILLING SVCS	Haines & Company, Inc.
	FRIDGE Alan	Haines & Company, Inc.
1991	Magnetrax	Pacific Bell
	Magnie Nikki & Steve	Pacific Bell
	Magnie Steve M	Pacific Bell
	Passafiume Tim & Maria	Pacific Bell
1985	Magnetrax	Pacific Bell
	Passafiume Tim & Maria	Pacific Bell
	Passaglia Leanne	Pacific Bell
	Passafiume Frank	Pacific Bell
1980	MARTINEZ DANL	Pacific Telephone
	OSUNA JULIAN	Pacific Telephone
	GONZALES FAUSTINO	Pacific Telephone
	GOULD STUDIOS	Pacific Telephone
1972	GOOD HEALTH DISTRIBUTORS (WHSE)	R. L. Polk & Co.
1970	GOOD HEALTH DISTRIBUTORS	Pacific Telephone
	GOOD HEALTH DISTRIBUTORS	Pacific Telephone

## FINDINGS

<u>Year</u>	<u>Uses</u>	<u>Source</u>
1970	FOSTER TERRY L	Pacific Telephone
1967	GOOD HEALTH DISTRIBUTORS HEALTH FOODS	R. L. Polk & Co.
1965	WILSON GLADYS	Pacific Telephone
1962	ROESLER MAX0	Pacific Telephone
	GOOD HEALTH DISTRS	Pacific Telephone
1960	JONES B S CO HEALTH FOODS	R. L. Polk & Co.
	BLACK EMILY MRS	R. L. Polk & Co.
	ENRIGHT EDMUND	R. L. Polk & Co.
1958	ROESLER MAX	Pacific Telephone
1956	BEL AIR TV	Pacific Telephone
1955	VACANT	R. L. Polk & Co.

### 3522 OCEAN VIEW BLVD

<u>Year</u>	<u>Uses</u>	<u>Source</u>
1972	VACANT	R. L. Polk & Co.

### 3523 OCEAN VIEW BLVD

<u>Year</u>	<u>Uses</u>	<u>Source</u>
2013	SAUER BROS PLUMBING	Cole Information Services
	RONSON SERVICE	Cole Information Services
	GIBBS R D & CO	Cole Information Services
2008	SAURER BROTHERS PLUMBING	Cole Information Services
	R D GIBBS & CO INC	Cole Information Services
2006	GIBBS RD&CO	Haines Company, Inc.
	RDGIBBS&CO	Haines Company, Inc.
	SAUER BROS	Haines Company, Inc.
	PLUMBING SAURERBROS	Haines Company, Inc.
	PLUMBING	Haines Company, Inc.
2001	SAUER BROS PLUMBING	Haines & Company, Inc.
	SAURER BROS PLUMBING	Haines & Company, Inc.
	SAURER BROS PLUMBING	Haines & Company, Inc.
	SAURER Claude	Haines & Company, Inc.
	GIBBS R D & CO	Haines & Company, Inc.
	R D GIBBS & CO	Haines & Company, Inc.
1995	Gibbs RD & Co	Pacific Bell
	Sauer Bros Plumbing	Pacific Bell
	S AURE R BROS PLUMBING	Pacific Bell
1991	Gibbs RD&Co	Pacific Bell

## FINDINGS

<u>Year</u>	<u>Uses</u>	<u>Source</u>
1991	Sauer Bros Plumbing	Pacific Bell
	Sauer C	Pacific Bell
	Sauer C	Pacific Bell
1985	Gibbs R D & Co	Pacific Bell
	Gibbs R & S	Pacific Bell
1967	VACANT	R. L. Polk & Co.
1962	NEWSOM-REINHART DECORATIVE SHOP	Pacific Telephone
	NEWSOM-REINHART DECORATIVE SHOP	Pacific Telephone
	REINHART NEWSOM DECORATIVE SHOP	Pacific Telephone
1960	NEWSOM -REINHART DECORATIVE SHOP AC	R. L. Polk & Co.
1956	NEWSOM REINHART DECORATIVE SHOP	Pacific Telephone
	REINHART-NEWSOM DECORATIVE SHOP	Pacific Telephone
1955	NEWSOM-REINHART DECORATIVE SHOP	R. L. Polk & Co.
1950	NEWSOM-REINHART DECORATIVE SHOP	Pacific Telephone
	NEWSOM-REINHART DECORATIVE SHOP	Pacific Telephone

### 3524 OCEAN VIEW BLVD

<u>Year</u>	<u>Uses</u>	<u>Source</u>
2013	GENERAL NETWORKS CORPORATION	Cole Information Services
2008	GENERAL NETWORKS CORP	Cole Information Services
	GENNET COMPUTER CORP	Cole Information Services
2006	GENERAL NETWORKS CORP	Haines Company, Inc.
	NETWORKS CORP	Haines Company, Inc.
2001	GENERAL NETWORKS CORP	Haines & Company, Inc.
1980	RHODA S TOWN & COUNTRY GOWN SHOP	Pacific Telephone
1972	RHODA S WOMEN S DO & ACCESSORIES	R. L. Polk & Co.
1970	TOWN AND COUNTRY GOWN SHOP RHODA S	Pacific Telephone
	RHODA S TOWN & COUNTRY GOWN SHOP	Pacific Telephone
	TOWN AND COUNTRY GOWN SHOP RHODA S	Pacific Telephone

## FINDINGS

<u>Year</u>	<u>Uses</u>	<u>Source</u>
1970	RHODA S TOWN & COUNTRY GOWN SHOP	Pacific Telephone

### 3525 OCEAN VIEW BLVD

<u>Year</u>	<u>Uses</u>	<u>Source</u>
2013	OCEAN VIEW INVESTMENTS GROUP	Cole Information Services
2008	LPL	Cole Information Services
	OCEAN VIEW INVESTMENTS GROUP	Cole Information Services
2006	UNSCO PRIVATE	Haines Company, Inc.
	LEDGER LPL	Haines Company, Inc.
2001	SCOTT School PICTURES	Haines & Company, Inc.
	ROSEN Robert	Haines & Company, Inc.
	FAMILY PORTRAITS UNLIMITED	Haines & Company, Inc.
1991	Scott Plumbing	Pacific Bell
	Scott G K	Pacific Bell
	Scott G Lk Vw Ter	Pacific Bell
	Scott G	Pacific Bell
	Scott G	Pacific Bell
	Scott Franklin Internatl Inc PO Box 3395 T Oks	Pacific Bell
	Scott Frank School Pictures	Pacific Bell
1985	Or	Pacific Bell
1980	AUGUSTINE GLASS CO	Pacific Telephone
1972	AUGUSTINE GLASS CO DIRS WINDOW	R. L. Polk & Co.
1970	HANSEN ADELINE E PUB ACCT	Pacific Telephone
	AUGUSTINE GLASS CO	Pacific Telephone
	HANSEN ADELINE E PUB ACCT	Pacific Telephone
	AUGUSTINE GLASS CO	Pacific Telephone
1967	SAURER BROS PLUMBING	R. L. Polk & Co.
1962	SAURER BROS PLUMBING	Pacific Telephone
	SAURER BROS PLUMBING	Pacific Telephone
	SAUER BROS PLUMBING	Pacific Telephone
1960	IAURER BROI PITOB	R. L. Polk & Co.

### 3526 OCEAN VIEW BLVD

<u>Year</u>	<u>Uses</u>	<u>Source</u>
2013	SAVANT PRODUCTIONS	Cole Information Services
	ANGEL SONG INC	Cole Information Services
2008	ANGEL SONG INC	Cole Information Services
	SAVANT PRODUCTIONS INC	Cole Information Services

## FINDINGS

<u>Year</u>	<u>Uses</u>	<u>Source</u>
2001	SAVANT Daniel	Haines & Company, Inc.
1995	Langton John M MD	Pacific Bell
	Pac Coast Commercial Co medcl photo	Pacific Bell
1991	Langton Mark	Pacific Bell
	Langton Joseph	Pacific Bell
	From Los Angeles Telephones Call	Pacific Bell
	Day & Night Call	Pacific Bell
	Langton John M MD	Pacific Bell
	Pac Coast Commercial Co medcl photo	Pacific Bell
1990	LANGTON JOHN M MD GLENDALE	Pacific Bell
	PAC COAST COMMERCIAL CO MEDCL PHOTO GLENDALE	Pacific Bell
1986	PAC COAST COMMERCIAL CO MEDCL PHOTO GLENDALE	Pacific Bell
	LANGTON JOHN M MD GLENDALE	Pacific Bell
1985	Pac Coast Commercial Co medcl photo	Pacific Bell
	Pacific Coast Draperies	Pacific Bell
	Langton John M MD	Pacific Bell
	Day & Night Call	Pacific Bell
	From Los Angeles Telephones Call	Pacific Bell
1981	PAC COAST COMMIRCIAL CO MEDCL PHOTO GLENDALE	Pacific Telephone
	LANGTON JOHN M MD GLENDALE	Pacific Telephone
1980	LANGTON JOHN M MD GLENDALE	Pacific Telephone
	PAC COAST COMMERCIAL CO MEDCL PHOTO	Pacific Telephone
1976	Langton John M MD	Pacific Telephone
	Pac Coast Commercial Co medcl photo	Pacific Telephone
1972	VACANT	R. L. Polk & Co.
1970	HEBARD F MALCOLM MD	Pacific Telephone
	HEBARD F MALCOLM MD	Pacific Telephone
	LAVOIE GIST P	Pacific Telephone
1967	MALONEY S RELIGIOUS ARTICLES & GIFTS	R. L. Polk & Co.
	MALONEY EILEEN D MRS O	R. L. Polk & Co.
1965	SARGENT VICTOR	Pacific Telephone
1962	LAVOSE GIST MRS	Pacific Telephone
	MALONEY S RELIGIOUS ARTICLES & GIFTS	Pacific Telephone
1960	MALONEY S H CHGOODS	R. L. Polk & Co.
1958	LAVOIE WM P	Pacific Telephone

## FINDINGS

### 3527 OCEAN VIEW BLVD

<u>Year</u>	<u>Uses</u>	<u>Source</u>
2013	ELAINE MD INC	Cole Information Services
2008	SANDYS SKIN CARE	Cole Information Services
	SCISSORS PALACE	Cole Information Services
2006	VARTANIAN OFICK	Haines Company, Inc.
	SCISSORS PALACE	Haines Company, Inc.
	SANDYS SKIN CARE	Haines Company, Inc.
2001	SHRIVER Vikki	Haines & Company, Inc.
	SCISSORS PALACE	Haines & Company, Inc.
	SCISSORS PALACE	Haines & Company, Inc.
	BARRY HAIR STYLIST	Haines & Company, Inc.
	MORADIAN Anahid	Haines & Company, Inc.
	NAILS BY VICKIE	Haines & Company, Inc.
1995	Shriver Vikki hair stylist	Pacific Bell
	Perfect Nails By Jasmine	Pacific Bell
	P N Electrology	Pacific Bell
1991	Shroades Connie & John	Pacific Bell
	Shriver Vikki hair stylist	Pacific Bell
	Scissors Palace	Pacific Bell
	P N Electrology	Pacific Bell
1985	Scissors Palace II	Pacific Bell
1980	Riparetti Lulgi	Pacific Telephone
	R A S HAIR SALON OCEAN VIEW BLVD GLENDALE	Pacific Telephone
	VALLEY BEAUTY SALON	Pacific Telephone
	R A S HAIR SALON	Pacific Telephone
1972	VALLEY BEAUTY SALON	R. L. Polk & Co.
1970	VALLEY BEAUTY SALON	Pacific Telephone
	VALLEY BEAUTY SALON	Pacific Telephone
	RIPARETTI LULGI	Pacific Telephone
1967	VALLEY BEAUTY SALON	R. L. Polk & Co.
1965	RIPARETTI LUIGI	Pacific Telephone
1962	VALLEY BEAUTY SALON	Pacific Telephone
	RIPARETTI LUIGI	Pacific Telephone
1960	VALLEY BEAUTY SALON	R. L. Polk & Co.
1958	RIPARETTI LUIGI	Pacific Telephone
1956	VALLEY BEAUTY SALON	Pacific Telephone
1955	VALLEY BEAUTY SALON	R. L. Polk & Co.
1950	VALLEY BEAUTY SALON	Pacific Telephone

## FINDINGS

<u>Year</u>	<u>Uses</u>	<u>Source</u>
1950	VALLEY BEAUTY SALON	Pacific Telephone

### 3528 OCEAN VIEW BLVD

<u>Year</u>	<u>Uses</u>	<u>Source</u>
2013	NEW ENGLAND FINANCIAL	Cole Information Services
	LAURIE JO DESIGNS	Cole Information Services
2008	LAURIE JO DESIGNS	Cole Information Services
2006	STIXANDSTONZ	Haines Company, Inc.
	PHILLIPS LAURIE	Haines Company, Inc.
	LAURIE PHILLIPS	Haines Company, Inc.
2001	LAURIE JO DESIGNS	Haines & Company, Inc.
1995	Laurie Jo Designs	Pacific Bell
1991	Garekani G Gharib	Pacific Bell
	Gareg Dental Laboratory	Pacific Bell
1980	LEADED GLASS REPAIR & RESTORATION	Pacific Telephone
	LGR INC GLENDALE	Pacific Telephone
1975	Webber G	Pacific Telephone
1972	ALMA S KNIT SHOP	R. L. Polk & Co.
1970	ALMA S KNIT SHOP	Pacific Telephone
	ALMA S KNIT SHOP	Pacific Telephone
1967	VACANT	R. L. Polk & Co.
1962	VAN LOON DANA B PUB ACCT	Pacific Telephone
1960	ORUSE JOE F INS AGCY	R. L. Polk & Co.
1956	OROSE JOS F INS AGCY	Pacific Telephone
	BAKER W J BILL INS AGT	Pacific Telephone
1955	OROSE JOS F INS AGCY	R. L. Polk & Co.
1950	JANSSENS CARPET & UPHOLSTRY CLNRS	Pacific Telephone
	DALY THOS P INS	Pacific Telephone
	DALY THOS P INS	Pacific Telephone
	JANSSENS CARPET & UPHOLSTRY CLNRS	Pacific Telephone

### 3529 OCEAN VIEW BLVD

<u>Year</u>	<u>Uses</u>	<u>Source</u>
2013	KELLY W EDWARD KELLY & SMALL CERTIFI	Cole Information Services
2008	OCEAN VIEW PARTNERS	Cole Information Services
	KELLY & SMALL CPA LLC	Cole Information Services
2006	ACCNTNTS SMALL DAVID	Haines Company, Inc.

## FINDINGS

<u>Year</u>	<u>Uses</u>	<u>Source</u>
2006	CRTFD PUB	Haines Company, Inc.
	KELLY&SMLL	Haines Company, Inc.
	KELLYW EDWARD	Haines Company, Inc.
2001	SMALL DAVID	Haines & Company, Inc.
	KELLY & SMALL CPA	Haines & Company, Inc.
	KELLY W Edward	Haines & Company, Inc.
1995	Culligan Soft Water Service	Pacific Bell
	Soft Water Service Culligan Montrose Ofc	Pacific Bell
1991	Soft Water Service Culligan Monbrose Otc	Pacific Bell
	Culligan Soft Water Service Glendale Ofc	Pacific Bell
1985	CULLIGAN SOFT WATER SERVICE	Pacific Bell
	Montrose Ofc	Pacific Bell
1980	CULLIGAN SOFT WATER SERVICE	Pacific Telephone
	ALHAMBRA S GARFIELD AVE	
	ALHAMBRA	
	SOFT WATER SERVICE CULLIGAN	Pacific Telephone
1972	CULLIGAN SOFT WATER SERVICE	R. L. Polk & Co.
1970	CULLIGAN SOFT WATER SERV	Pacific Telephone
	CULLIGAN SOFT WATER SERV	Pacific Telephone
	SOFT WATER SERVICE CULLIGAN	Pacific Telephone
	SOFT WATER SERVICE CULLIGAN	Pacific Telephone
1967	CULLIGAN SOFT WATER SERVICE	R. L. Polk & Co.

### 3530 OCEAN VIEW BLVD

<u>Year</u>	<u>Uses</u>	<u>Source</u>
1970	DAVIS ROBT RI	Pacific Telephone
1965	DAVIS ROBT M	Pacific Telephone
1962	DAVIS ROHT IVI	Pacific Telephone
1958	DAVIS ROBT M	Pacific Telephone

### 3531 OCEAN VIEW BLVD

<u>Year</u>	<u>Uses</u>	<u>Source</u>
1962	NAUGISTON WM J	Pacific Telephone
1958	WEIMER EDW L	Pacific Telephone

### 3532 OCEAN VIEW BLVD

<u>Year</u>	<u>Uses</u>	<u>Source</u>
2013	GORDON DURAND DC	Cole Information Services
2008	WILLIAM A FONG DDS	Cole Information Services
2001	FONG WM A DDS	Haines & Company, Inc.



## FINDINGS

<u>Year</u>	<u>Uses</u>	<u>Source</u>
1991	Eck Irene W	Pacific Bell
	Fong Wm ADDS	Pacific Bell
	Fongheiser Denny	Pacific Bell
1985	Fossum L L DVM	Pacific Bell
	Zellman Cliff	Pacific Bell
	Zellitti CA	Pacific Bell
	Zellinger Randolph H DVM	Pacific Bell
	Montrose Veterinary Clinic	Pacific Bell
1980	Eck Irene W	Pacific Telephone
	MONTROSE VETERINARY CLINIC	Pacific Telephone
	ZELLINGER RANDOLPH H DYM	Pacific Telephone
1976	Abelmann Wm W Associates rl est apprsr	Pacific Telephone
1972	ABELMAN WM W ASSOCIATES REAL EAT	R. L. Polk & Co.
1970	ABELMANN WM W ASSOCIATES RL EST APPRSRS	Pacific Telephone
	ECK IRENE W	Pacific Telephone
	ABELMANN WM W ASSOCIATES RL EST APPRSRS	Pacific Telephone
1967	HAPPY HOUR PLAY SCHOOL NURSERY	R. L. Polk & Co.
1965	ECK IRENE W	Pacific Telephone
1962	ECD IRENE W	Pacific Telephone
	HAPPY HOUR PLAY SCHOOL	Pacific Telephone
1960	HAPIY ILOUR PLAY SCH AC	R. L. Polk & Co.
	REED CAROLYN CI	R. L. Polk & Co.
1958	ECK IRENE W	Pacific Telephone
1956	HAPPY HOUR PLAY SCHOOL	Pacific Telephone
1955	HAPPY HOUR PLAY SCH	R. L. Polk & Co.
1950	HAPPY HOUR PLAY SCHOOL	Pacific Telephone
	SHOPP NORA WYMER HAPPY HOUR PLAY SCHOOL	Pacific Telephone
	HAPPY HOUR PLAY SCHOOL	Pacific Telephone
	SHOPP NORA WYMER HAPPY HOUR PLAY SCHOOL	Pacific Telephone

### 3533 OCEAN VIEW BLVD

<u>Year</u>	<u>Uses</u>	<u>Source</u>
2013	ABOUT ANTIQUES	Cole Information Services
2008	ABOUT ANTIQUES	Cole Information Services

## FINDINGS

<u>Year</u>	<u>Uses</u>	<u>Source</u>
2006	ABOUTANTIQUES	Haines Company, Inc.
2001	ABOUT ANTIQUES	Haines & Company, Inc.
1991	Win Service	Pacific Bell
1990	RONSON SERVICE GLENDALE	Pacific Bell
1985	Odyssey Productions	Pacific Bell
1980	LIFE LINE RACING JACKETS GLENDALE	Pacific Telephone
1972	MONTROSE AUTO & BOAT UPHOL	R. L. Polk & Co.
1970	MONTROSE BOAT UPHOLSTERY	Pacific Telephone
	MONTROSE BOAT UPHOLSTERY	Pacific Telephone
1967	MONTROSE AUTO UPHOLSTERY	R. L. Polk & Co.
1962	MONTROSE AUTO UPHOLSTERY	Pacific Telephone
1960	MONTROSE AUTO FLIHOL	R. L. Polk & Co.
1956	SERVISOFT SOFT WATER SERV	Pacific Telephone
1955	SERVLSOFT SOFT WATER SERV	R. L. Polk & Co.

### 3535 OCEAN VIEW BLVD

<u>Year</u>	<u>Uses</u>	<u>Source</u>
2013	STATE FARM INSURANCE	Cole Information Services
2008	STATE FARM INSURANCE	Cole Information Services
	INGRASSIA STEVEN	Cole Information Services
2006	MCCORKLE HARRY	Haines Company, Inc.
2001	MCCORKLE HARRY	Haines & Company, Inc.
	STATE FARM INS AGENT	Haines & Company, Inc.
	MCKENZIE Jennifer s	Haines & Company, Inc.
1995	MCCORKLE HARRY ins	Pacific Bell
1985	MC CORKLE HARRY ins	Pacific Bell
	Montrose	Pacific Bell
1980	MC CORKLE HARRY INS	Pacific Telephone
	STATE FARM INSURANCE COMPANIES MONTROSE	Pacific Telephone
1976	Schmit R W MAI rl est apprsr	Pacific Telephone
1972	SCHMIT RAYMOND W REAL EAT APPRAISER	R. L. Polk & Co.
1970	SCHMIT R W MAI APPRSR	Pacific Telephone
	SCHMIT R W MAI APPRSR	Pacific Telephone
1967	ABELMANN WM W ASSOCIATES REAL EST	R. L. Polk & Co.
	SCHMIT RAYMOND W REAL ESTATE APPRAISER	R. L. Polk & Co.
1962	AUGUSTINE GLASS CO	Pacific Telephone

## FINDINGS

<u>Year</u>	<u>Uses</u>	<u>Source</u>
1962	AUGUSTINE GLASS CO	Pacific Telephone
	AUGUSTINE GLASS CO	Pacific Telephone
1960	AUGUSTINE G(LASS CO	R. L. Polk & Co.
1956	MERCURY DISPLAY ADVERTISING	Pacific Telephone
1955	MERCURY DISPLAY ADV	R. L. Polk & Co.
1950	MONTROSE SIGNS	Pacific Telephone
	MONTROSE SIGNS	Pacific Telephone

### 3536 OCEAN VIEW BLVD

<u>Year</u>	<u>Uses</u>	<u>Source</u>
2013	K A LARSEN & ASSOCIATES	Cole Information Services
	TURNAROUND TIME TRANSCRIPTIONS	Cole Information Services
	LAW OFFICES OF NIGEL BURNS	Cole Information Services
	BROOKSTREET SECURITIES	Cole Information Services
	MIKUCKIS VAIDA CPA	Cole Information Services
2008	VAIDA MIKUCKIS CPA	Cole Information Services
	SUCCESS SYSTEMS INSTITUTE INC	Cole Information Services
	TURNAROUND TIME TRANSCRIPTION INC	Cole Information Services
	MICRORAM	Cole Information Services
	BROOKSTREET SECURITIES	Cole Information Services
2006	CPA TURNAROUND TIME	Haines Company, Inc.
	SECURITIES MIKUCKISVAID	Haines Company, Inc.
	BROOKSTREET	Haines Company, Inc.
	TRANSCRIPTIONS	Haines Company, Inc.
2001	CHILD SHARE PROGRAM	Haines & Company, Inc.
	LARSEN KA & ASSOCTS	Haines & Company, Inc.
	MIKUCKIS VAIDA CPA	Haines & Company, Inc.
	TURNAROUND TIME TRANSCRIPTIONS	Haines & Company, Inc.
1995	Mikuckis & Company	Pacific Bell
	Dollar Raymond Corp	Pacific Bell
1991	Arc Construction Co	Pacific Bell
	Hanson Barbara E E A	Pacific Bell
	Larsen KA& Associates	Pacific Bell
	Larsen KL	Pacific Bell
	Newsom & Company nc	Pacific Bell
	Newsom&Co Inc	Pacific Bell
	Newsom G	Pacific Bell
	Space Mate Inc	Pacific Bell

## FINDINGS

<u>Year</u>	<u>Uses</u>	<u>Source</u>
1991	Space More Corp	Pacific Bell
	Space O	Pacific Bell
	Turnaround Time Transcriptions	Pacific Bell
	Tumauer S	Pacific Bell
1985	Foothill Food Brokers	Pacific Bell
	Tonis Food Products	Pacific Bell
	Success Systems Hypnosis Institute	Pacific Bell

### 3537 OCEAN VIEW BLVD

<u>Year</u>	<u>Uses</u>	<u>Source</u>
2013	AUTO PRO REPAIR	Cole Information Services
2008	HAMLETS AUTOMOTIVE	Cole Information Services
	E & M MUFFLER SHOP	Cole Information Services
2006	HAMLETS	Haines Company, Inc.
	AUTOMOTIVE	Haines Company, Inc.
2001	HAMLETS AUTOMOTIVE	Haines & Company, Inc.
1995	Jacks Auto Service	Pacific Bell
1991	E&M Muffler Shop	Pacific Bell
	Jacks Auto Service	Pacific Bell
1985	E & M Muffler Shop	Pacific Bell
	E & M Printing	Pacific Bell
	Jacks Auto Service	Pacific Bell
	Jacks Auto Supply	Pacific Bell
	JACKS BACKHOE S E RVICE	Pacific Bell
1980	JACK S AUTO SERVICE GLENDALE	Pacific Telephone
1972	MONTROSE BRAKE	R. L. Polk & Co.
1970	RUNYON ROBT G MONTROSE BRAKE & GARAGE SERVICE	Pacific Telephone
	MONTROSE BRAKE & GARAGE SERV	Pacific Telephone
	RUNYON ROBT G MONTROSE BRAKE & GARAGE SERVICE	Pacific Telephone
	MONTROSE BRAKE & GARAGE SERV	Pacific Telephone
1967	MONTROSE BRAKE	R. L. Polk & Co.
1962	RUNYON S HEADERS & MUFFLERS	Pacific Telephone
	RUNYON ROBT G MONTROSE BRAKE & GARAGE SERV	Pacific Telephone
	MONTROSE BRAKE & GARAGE SERV	Pacific Telephone
1960	MONTROSE BRAKE A& MUFFLER SHOP	R. L. Polk & Co.
1956	MONTROSE BRAKE & GARAGE SERV	Pacific Telephone

## FINDINGS

<u>Year</u>	<u>Uses</u>	<u>Source</u>
1956	RUNYON ROBT G MONTROSE BRAKE & GARAGE SERV	Pacific Telephone
	RUNYONS MUFFLER SHOP	Pacific Telephone
1955	RUNYON S MUFFLER SHOP	R. L. Polk & Co.
	MONTROSE BAKE & GARAGE SERV	R. L. Polk & Co.

### 3539 OCEAN VIEW BLVD

<u>Year</u>	<u>Uses</u>	<u>Source</u>
2013	OGRADY MICHAEL CPA	Cole Information Services
	OGRADY PATRICK W	Cole Information Services
	ANDREW CHARLES B CPA	Cole Information Services
	GOLDEN HEART HOME HEALTH CARE INC	Cole Information Services
2008	ACTION IN ADVERTISING	Cole Information Services
	CHARLES B ANDREW CPA	Cole Information Services
	OGRADY PATRICK W	Cole Information Services
	GOLDEN HEART HOME HEALTH CARE INC	Cole Information Services
	JAMES E OGRADY CPA	Cole Information Services
	OGRADY MICHAEL F CPA	Cole Information Services
2006	ACTION IN ADVERTISING	Haines Company, Inc.
	ANDREW CHARLES B CPA OGRADY JAMES E CPA OGRADY MICHAEL FCPA OGRADY PATRICK	Haines Company, Inc. Haines Company, Inc. Haines Company, Inc. Haines Company, Inc. Haines Company, Inc.
2001	SOUTHRN CA ENVELOPE & PRNTG INC ANDREW CHARLES B CPA OGRADY JAMESE CPA OGRADY PATRICK W CPA	Haines & Company, Inc. Haines & Company, Inc. Haines & Company, Inc. Haines & Company, Inc. Haines & Company, Inc.
1995	OGrady James E CPA OGrady Patrick W	Pacific Bell Pacific Bell
1991	Institutional Analysts Society From Los Angeles Telephones Call Jason Wiley Advertising Inc Jasons II Adult Books OGrady James E CPA	Pacific Bell Pacific Bell Pacific Bell Pacific Bell Pacific Bell
1990	INSTITUTIONAL ANALYSTS SOCIETY GLENDALE	Pacific Bell

## FINDINGS

<u>Year</u>	<u>Uses</u>	<u>Source</u>
1990	STOCKBROKER S OBSERVER GLENDALE	Pacific Bell
	STOCKBROKERS SOCIETY GLENDALE	Pacific Bell
1985	Verdugo House Thrift Shop	Pacific Bell
	Medical Collections Service	Pacific Bell
1980	VERDUGO HOUSE THRIFT SHOP	Pacific Telephone
	CULLIGAN SOFT WATER SERVICE	Pacific Telephone
1972	VACANT	R. L. Polk & Co.
1970	STEPHENSON & BETZ CONTRA	Pacific Telephone
1967	VACANT	R. L. Polk & Co.

### 3540 OCEAN VIEW BLVD

<u>Year</u>	<u>Uses</u>	<u>Source</u>
1970	BENNETT RONALD F	Pacific Telephone
1965	SFLNOTK ERNEST	Pacific Telephone
1962	SOLNOK ERNEST	Pacific Telephone
1958	SOLNOK ERNEST	Pacific Telephone

### 3541 OCEAN VIEW BLVD

<u>Year</u>	<u>Uses</u>	<u>Source</u>
2013	ANDERSON ROY L	Cole Information Services
2008	WAGNER ANDERSON & BRIGHT LLP	Cole Information Services
	KIMBELL DANIEL R LAW OFFICE OF	Cole Information Services
	WAGNER JOHN E LAW OFFICES OF	Cole Information Services
	BEACHCOMBER THERESA A WAGNER	Cole Information Services
	ANDERSON ROY LAW OFFICES OF	Cole Information Services
	WAGNER BEACHCOMBER & KIMBL	Cole Information Services
2006	MCANDREWS	Haines Company, Inc.
	BARBARA M SMITH ROBERT C	Haines Company, Inc.
	ATTY WAGNERJOHNE	Haines Company, Inc.
2001	SMITH ROBERT C ATTY	Haines & Company, Inc.
	WAGNER JOHN E ATTY	Haines & Company, Inc.
1995	Lassagne Theodore H atty	Pacific Bell
	Middlebrook M H	Pacific Bell
	i Middlebrook Theresa Aatty	Pacific Bell
	Ream Juliet Latty	Pacific Bell
	Smith Robert C atty	Pacific Bell
	WAGNER JOHN E ATTY	Pacific Bell
	WAGNER & MIDDLEBROOK ATTYS	Pacific Bell

## FINDINGS

<u>Year</u>	<u>Uses</u>	<u>Source</u>
1995	Wagner John E atty	Pacific Bell
1991	Middlebrook Theresa A Wagner atty	Pacific Bell
	Lassagne Theodore H atty	Pacific Bell
	Lassak Leonora	Pacific Bell
	Middlebrook Theresa A Wagner atty	Pacific Bell
	Middlebrook Timothy	Pacific Bell
	Ream Juliet L atty	Pacific Bell
	Smith Robert Catty	Pacific Bell
	Wagner John E atty	Pacific Bell
1985	Wagner Theresa A atty	Pacific Bell
	Wagner Theresa A at Ir	Pacific Bell
	WAGNER JOHN ATTY GLENDALE	Pacific Bell
	Bachand Louis J atty	Pacific Bell
	Wagner & Bachand attys	Pacific Bell
	Wagner John atty	Pacific Bell
	BACHAND LOUIS J ATTY	Pacific Bell
	KROPACEK RONALD ATTY	Pacific Bell
1980	STRICKHOUSER GARY INTERIORS	Pacific Telephone
1972	STRICKHOUSER GARY INTERIORS INT DEC	R. L. Polk & Co.
1970	GRUNLAND PHILIP M	Pacific Telephone
	STRICKHOUSER GARY INTERIORS	Pacific Telephone
	STRICKHOUSER GARY INTERIORS	Pacific Telephone
1967	STRICKHOUSER GARY INTERIORS INT DEC	R. L. Polk & Co.
1962	RANKIN IVA H MRS	Pacific Telephone
	KNOWLES UPHOLSTERING	Pacific Telephone
1960	KNOWLES UPHOLSTERING AC	R. L. Polk & Co.
1958	RANKIN M IHI RS	Pacific Telephone
1956	KNOWLES UPHOLSTRNG	Pacific Telephone
1955	KNOWLES UPHOLSTERING	R. L. Polk & Co.
1950	DICKINSON ROBT S R	Pacific Telephone
	DICKINSON ROBT S R	Pacific Telephone

### 3544 OCEAN VIEW BLVD

<u>Year</u>	<u>Uses</u>	<u>Source</u>
1970	FELKER B	Pacific Telephone
	FELKER JACK E	Pacific Telephone
1965	FELKER JACK E	Pacific Telephone
1962	FELKER JACC E	Pacific Telephone

## FINDINGS

<u>Year</u>	<u>Uses</u>	<u>Source</u>
1958	FELKER JACK E	Pacific Telephone

### 3547 OCEAN VIEW BLVD

<u>Year</u>	<u>Uses</u>	<u>Source</u>
2013	ESCROWS FOR YOU INC	Cole Information Services
2008	CENTRAL CHRISTIAN CHURCH	Cole Information Services
2006	CHURCH	Haines Company, Inc.
	CENTRL CHRISTIAN	Haines Company, Inc.
2001	GENERAL PET HOSPITAL	Haines & Company, Inc.
	DEMIRJIAN Krikor	Haines & Company, Inc.
	GENERAL PET HOSPITAL	Haines & Company, Inc.
1995	General Pet Hospital	Pacific Bell
	I Move Transportation	Pacific Bell
	Movassaghi Bahram	Pacific Bell
1991	General Pet Hospital	Pacific Bell
	Cottle E 8397	Pacific Bell
	Cottingham Vance	Pacific Bell
	General Pet Hospital	Pacific Bell
	General Plumbing Co	Pacific Bell
	Move Transportation	Pacific Bell
1986	MOVE TRANSPORTATION GLENDALE	Pacific Bell
1980	CENTURY 21	Pacific Telephone
	CENTURY 21	Pacific Telephone
	CENTURY 21	Pacific Telephone
	CENTURY 21 GLENDALE MONTROSE REALTY	Pacific Telephone
	GLENDALE MONTROSE REALTY	Pacific Telephone
	Cottingham Vance	Pacific Telephone
	Cottis David	Pacific Telephone
1972	GREENLEA LLOYD S PHYS	R. L. Polk & Co.
1970	GREENLEA L S MD	Pacific Telephone
	COTTLNGHAIN VANCE CONTR	Pacific Telephone
	GREENLEA L S MD	Pacific Telephone
1967	GREENLEALLOYD S PHYS	R. L. Polk & Co.
1965	COTTINGHAM VANCE CONTR	Pacific Telephone
1962	COTTINGRIAM VANCE CONTR	Pacific Telephone
	GREENLEA L S MD	Pacific Telephone
1960	GREENIEA 1LLOYD S PHYS AC	R. L. Polk & Co.
1958	COTTINGHAM VANCE CONTR	Pacific Telephone



## FINDINGS

<u>Year</u>	<u>Uses</u>	<u>Source</u>
1956	GREENLEA L S MD	Pacific Telephone
	WURTZ A A DDS	Pacific Telephone
1955	GREENLEA LLOYD S PHYS	R. L. Polk & Co.
	WURTZ ARTH A DENTIST	R. L. Polk & Co.
1950	WURTZ A A DDS	Pacific Telephone
	GREENLEA L S MD GLENDALE	Pacific Telephone
	THOMAS W S MD GLENDALE	Pacific Telephone
	WURTZ A A DDS	Pacific Telephone
	THOMAS W S MD GLENDALE	Pacific Telephone
	GREENLEA L S MD GLENDALE	Pacific Telephone

### 3550 OCEAN VIEW BLVD

<u>Year</u>	<u>Uses</u>	<u>Source</u>
1962	FISHER WAITER H	Pacific Telephone

### 3551 OCEAN VIEW BLVD

<u>Year</u>	<u>Uses</u>	<u>Source</u>
1980	Cook Edward C	Pacific Telephone
	Cook Edison M	Pacific Telephone
1970	COOK EDISON N	Pacific Telephone
1965	COOK EDISON M	Pacific Telephone
1962	COOK E M	Pacific Telephone
1958	COOK E M	Pacific Telephone

### 3554 OCEAN VIEW BLVD

<u>Year</u>	<u>Uses</u>	<u>Source</u>
1962	HARRIS N L	Pacific Telephone
	L NIGHT MI E	Pacific Telephone
	ROHDE F E	Pacific Telephone
1958	HARRIS NORMA L	Pacific Telephone
	L(NIGHT MARY E	Pacific Telephone
	ROHDE FAY E	Pacific Telephone

### 3557 OCEAN VIEW BLVD

<u>Year</u>	<u>Uses</u>	<u>Source</u>
1962	BARONTI OTTO	Pacific Telephone
1958	BARONTI OTTO	Pacific Telephone

## FINDINGS

### 3560 OCEAN VIEW BLVD

<u>Year</u>	<u>Uses</u>	<u>Source</u>
1958	PRICE JOHN P	Pacific Telephone

### 3561 OCEAN VIEW BLVD

<u>Year</u>	<u>Uses</u>	<u>Source</u>
1970	KEINZ JACK C	Pacific Telephone
	KUNZ JACK C CONTR GENI	Pacific Telephone
1965	(UNZ JACK C	Pacific Telephone
1962	IOUNZ JACK C	Pacific Telephone
1958	KUNZ JACK C	Pacific Telephone

### 3566 OCEAN VIEW BLVD

<u>Year</u>	<u>Uses</u>	<u>Source</u>
1991	Nielsen Harvey J	Pacific Bell
1980	Nielsen Harvey J & D Wilora	Pacific Telephone
1965	TURNER CHAS O	Pacific Telephone
1962	TURNER CHAS O	Pacific Telephone
1958	TURNER CHAS	Pacific Telephone

### 3567 OCEAN VIEW BLVD

<u>Year</u>	<u>Uses</u>	<u>Source</u>
1991	Galambos Ivan L	Pacific Bell
1980	Galambos Ivas L	Pacific Telephone
1970	BENTZ DAVID	Pacific Telephone
1962	WALKER LOUISE	Pacific Telephone
1958	WALKER ZANE	Pacific Telephone

### 3570 OCEAN VIEW BLVD

<u>Year</u>	<u>Uses</u>	<u>Source</u>
1965	WEAMER RAYMOND	Pacific Telephone
1962	WEAMER RAYMOND	Pacific Telephone
1958	WEAMER RAYMOND	Pacific Telephone

### 3571 OCEAN VIEW BLVD

<u>Year</u>	<u>Uses</u>	<u>Source</u>
1970	BINGHAM LORAN S	Pacific Telephone
1962	BREWER W W REV	Pacific Telephone
1958	BREWER W W REV	Pacific Telephone

## FINDINGS

### 3576 OCEAN VIEW BLVD

<u>Year</u>	<u>Uses</u>	<u>Source</u>
1991	Pearce VL	Pacific Bell
1980	Pearce V L	Pacific Telephone
1970	SHAFFER E JAY	Pacific Telephone
1962	MULLEN THELMA MI	Pacific Telephone
1958	POWERS THEP A	Pacific Telephone

### 3579 OCEAN VIEW BLVD

<u>Year</u>	<u>Uses</u>	<u>Source</u>
1991	Fancher Jas	Pacific Bell
1970	GROTE CHESTER L	Pacific Telephone
1965	GROTE CHESTER L	Pacific Telephone
1962	GROTE CHESTER L	Pacific Telephone
1958	GROTE CHESTER L	Pacific Telephone

### 3580 OCEAN VIEW BLVD

<u>Year</u>	<u>Uses</u>	<u>Source</u>
1970	GALAMBOS IVAN L	Pacific Telephone
1962	UNGER DICK	Pacific Telephone
1958	DENNIS CHAS F	Pacific Telephone

### 3581 OCEAN VIEW BLVD

<u>Year</u>	<u>Uses</u>	<u>Source</u>
1970	SHORT KATHLEEN MRS	Pacific Telephone
1965	SHORT KATHLEEN MRS	Pacific Telephone
1962	SHORT KATHLEEN MRS	Pacific Telephone
1958	SHORT L(ATHLEEN MRS	Pacific Telephone

### 3586 OCEAN VIEW BLVD

<u>Year</u>	<u>Uses</u>	<u>Source</u>
1965	ROGERS WALLY	Pacific Telephone
1962	ROGERS WALLY	Pacific Telephone
1958	ROGERS (ENNETH W	Pacific Telephone

### 3590 OCEAN VIEW BLVD

<u>Year</u>	<u>Uses</u>	<u>Source</u>
1970	BARNES CLARENCE A	Pacific Telephone
1965	BARNES CLARENCE A	Pacific Telephone
1962	BARNES CLARENCE A	Pacific Telephone
1958	RODGERS Y C A MRS	Pacific Telephone

## FINDINGS

### 3594 OCEAN VIEW BLVD

<u>Year</u>	<u>Uses</u>	<u>Source</u>
1980	Howton Glen	Pacific Telephone
1965	HOWTON GLEN	Pacific Telephone
1962	HOWTON GLEN	Pacific Telephone
1958	HOWTON GLEN	Pacific Telephone

### 3595 OCEAN VIEW BLVD

<u>Year</u>	<u>Uses</u>	<u>Source</u>
1958	OSTLER WILLARD	Pacific Telephone

### 3598 OCEAN VIEW BLVD

<u>Year</u>	<u>Uses</u>	<u>Source</u>
1991	Pollard Tina	Pacific Bell
	Pollard Glen E	Pacific Bell
1980	Pollard Glen E	Pacific Telephone
	Pollard Tina	Pacific Telephone
1965	POLLARD GLIN E	Pacific Telephone
1962	POLLARD GLEN E	Pacific Telephone
1958	POLLARD GLEN E	Pacific Telephone

### 3599 OCEAN VIEW BLVD

<u>Year</u>	<u>Uses</u>	<u>Source</u>
1970	LUDLOW ALVIN	Pacific Telephone
1965	LUDLOW ALVIN	Pacific Telephone
1962	LUDLOW ALVNN	Pacific Telephone
1958	LUDLOW ALVIN	Pacific Telephone

### 3601 OCEAN VIEW BLVD

<u>Year</u>	<u>Uses</u>	<u>Source</u>
1991	Magic Centers	Pacific Bell
	Magic Circle Internatl PO Box 41404 LA	Pacific Bell
	Magic Chef Inc Industry	Pacific Bell

### 3608 OCEAN VIEW BLVD

<u>Year</u>	<u>Uses</u>	<u>Source</u>
1950	NUZUM HAROLD N ATTY	Pacific Telephone
	NUZUM HAROLD N ATTY	Pacific Telephone

## FINDINGS

### 3612 OCEAN VIEW BLVD

<u>Year</u>	<u>Uses</u>	<u>Source</u>
1980	Morrison Robt	Pacific Telephone

### 3449A OCEAN VIEW BLVD

<u>Year</u>	<u>Uses</u>	<u>Source</u>
1972	VACANT	R. L. Polk & Co.
1960	FRATILA LOUIS ACH	R. L. Polk & Co.
1956	MALUCKY KATHRYN	Pacific Telephone
1955	VACANT	R. L. Polk & Co.

### 3449B OCEAN VIEW BLVD

<u>Year</u>	<u>Uses</u>	<u>Source</u>
1972	SCHROEDER CAROLYN S MRS	R. L. Polk & Co.
1970	SCHROEDER J R	Pacific Telephone
	SCHROEDER J R	Pacific Telephone
1967	FLANAGAN SOB	R. L. Polk & Co.
1960	MCLNTYRE RUSS & STEWART REP AC	R. L. Polk & Co.
1955	VACANT	R. L. Polk & Co.

### 3449C OCEAN VIEW BLVD

<u>Year</u>	<u>Uses</u>	<u>Source</u>
1972	HANSEN CHRISTINE L MRS	R. L. Polk & Co.
1967	SCHRODEP CAROLYN S	R. L. Polk & Co.
1960	TOPPERO DANIACH9B7308	R. L. Polk & Co.
1956	KINNE K C	Pacific Telephone

### 3449D OCEAN VIEW BLVD

<u>Year</u>	<u>Uses</u>	<u>Source</u>
1972	VACANT	R. L. Polk & Co.

### 3450A OCEAN VIEW BLVD

<u>Year</u>	<u>Uses</u>	<u>Source</u>
1955	BYCRS ESSIE D	R. L. Polk & Co.

### 3467A OCEAN VIEW BLVD

<u>Year</u>	<u>Uses</u>	<u>Source</u>
1972	WILEY WEBSTER CO REAL EST & BLDG	R. L. Polk & Co.
1967	WILEY WEBS TER CO REAL EST	R. L. Polk & Co.

## FINDINGS

### 3467B OCEAN VIEW BLVD

<u>Year</u>	<u>Uses</u>	<u>Source</u>
1972	C E A INTERNATIONAL CO IMPORTERS	R. L. Polk & Co.
1967	C E A PACIFIC CO IMPORTERS	R. L. Polk & Co.

### 3467C OCEAN VIEW BLVD

<u>Year</u>	<u>Uses</u>	<u>Source</u>
1972	KRATZ BRYSON M IWYR	R. L. Polk & Co.
1967	KRATZ BRYSON M LWYR	R. L. Polk & Co.

### 3467D OCEAN VIEW BLVD

<u>Year</u>	<u>Uses</u>	<u>Source</u>
1972	VAN DER BOOM GORDON & ASSOCIATES	R. L. Polk & Co.
1967	OROSE JOSEPH F & ASSOCIATES	R. L. Polk & Co.

### 3467E OCEAN VIEW BLVD

<u>Year</u>	<u>Uses</u>	<u>Source</u>
1972	CALIFORNIA NEWSPAPER BOY FOUNDATION INC	R. L. Polk & Co.
1967	ELLIS & SLOAN LWYRS	R. L. Polk & Co.

### 3470B OCEAN VIEW BLVD

<u>Year</u>	<u>Uses</u>	<u>Source</u>
1972	VACANT	R. L. Polk & Co.

### 3521A OCEAN VIEW BLVD

<u>Year</u>	<u>Uses</u>	<u>Source</u>
1972	CORNISH PATRICIA MRS	R. L. Polk & Co.
1967	BLACK EMILY MRS	R. L. Polk & Co.

### 3521B OCEAN VIEW BLVD

<u>Year</u>	<u>Uses</u>	<u>Source</u>
1972	MARRAFMO ROSE MRS	R. L. Polk & Co.
1967	MARFFINO ROSE	R. L. Polk & Co.

### 3528A OCEAN VIEW BLVD

<u>Year</u>	<u>Uses</u>	<u>Source</u>
1980	STONE MARGUERITE ANTIQUES	Pacific Telephone

### 3535A OCEAN VIEW BLVD

<u>Year</u>	<u>Uses</u>	<u>Source</u>
1956	GRAVES WM S	Pacific Telephone

## FINDINGS

<u>Year</u>	<u>Uses</u>	<u>Source</u>
1955	GRAVES WM S	R. L. Polk & Co.

### 3539A OCEAN VIEW BLVD

<u>Year</u>	<u>Uses</u>	<u>Source</u>
1985	COMMERCIAL COLLECTION SERVICE OF MONTROSE	Pacific Bell
	MEDICAL COLLECTION SERVICE	Pacific Bell
1981	MEDICAL COLLECTION SERVICE GLENDALE	Pacific Telephone
	COMMERCIAL COLLECTION SERVICE OF MONTROSE GLENDALE	Pacific Telephone
1980	CALIFORNIA STATE OF EMPLOYMENT DEVELOPMENT DEPARTMENT EMPLOYMENT SERVICE	Pacific Telephone
	COMMERCIAL COLLECTION SERVICE OF MONTROSE	Pacific Telephone
	MEDICAL COLLECTION SERVICE GLENDALE	Pacific Telephone
	MEDICAL COLLECTION SERVICE GLENDALE	Pacific Telephone
	MEDICAL COLLECTION SERVICE OCEAN VIEW BLVD GLENDALE	Pacific Telephone
	COMMERCIAL COLLECTION SERVICE OF MONTROSE OCEAN VIEW BLVD GLENDALE	Pacific Telephone
1972	COMMERCIAL COLLECTION SERVICE OF MONTROSE	R. L. Polk & Co.
	CREDIT BUREAU OF GLENDALE	R. L. Polk & Co.
	CREDIT BUREAU OF VERDUGO HILLS	R. L. Polk & Co.
	MEDICAL COLLECTION SERVICE	R. L. Polk & Co.
	MONTROSE CHAMBER OF COMMERCE	R. L. Polk & Co.
	YOUTH EMPLOYMENT SERVICE OF CRESCENTA STUDDT EMPLOYMENT SERVICES	R. L. Polk & Co.
1970	MEDICAL COLLECTION SERVICE	Pacific Telephone
	MONTROSE CHAMBER OF COMMERCE	Pacific Telephone
	MONTROSE VERDUGO CITY CHAMBER OF COMMERCE	Pacific Telephone
	YES	Pacific Telephone
	CARD GUARD	Pacific Telephone
	MEDICAL COLLECTION SERVICE	Pacific Telephone
	MEDICAL COLLECTION SERV	Pacific Telephone
	CARD GUARD	Pacific Telephone

## FINDINGS

<u>Year</u>	<u>Uses</u>	<u>Source</u>
1970	MEDICAL COLLECTION SERVICE	Pacific Telephone
	COMPTON & PARKER INVESTIGATION SERVICE	Pacific Telephone
	COMPTON & PARKER INVESTIGATION SERVICE	Pacific Telephone
	COMPTON & PARKER INVESTIGATION SERVICE	Pacific Telephone
	COMPTON & PARKER INVESTIGATION SERVICE	Pacific Telephone
	YOUTH EMPLOYMENT SERVICE OF CRESCENTA VALLEY	Pacific Telephone
	MEDICAL COLLECTION SERV	Pacific Telephone
	MEDICAL COLLECTION SERVICE	Pacific Telephone
	CREDIT BUREAU OF VERDUGO HILLS	Pacific Telephone
	CREDIT BUREAUREPORTS INC	Pacific Telephone
	CREDIT BUREAU OF VERDUGO HILLS	Pacific Telephone
	CREDIT BUREAUREPORTS INC	Pacific Telephone
	MONTROSE CHAMBER OF COMMERCE	Pacific Telephone
	MONTROSE VERDUGO CITY CHAMBER OF COMMERCE	Pacific Telephone
	YES	Pacific Telephone
	YOUTH EMPLOYMENT SERVICE OF CRESCENTA VALLEY	Pacific Telephone
1967	COMMERCIAL COLLECTION SERVICE COLLNS	R. L. Polk & Co.
	CREDIT BUREAU OF VERDUGO HILLS COLLNS	R. L. Polk & Co.
	MEDICAL COLLECTION SERVICE COLLNS	R. L. Polk & Co.
1966	MEDICAL COLLECTION SERV	Pacific Telephone

### 3541A OCEAN VIEW BLVD

<u>Year</u>	<u>Uses</u>	<u>Source</u>
1980	STRICKHOUSER GARY	Pacific Telephone
1970	STRICKHOUSER GARY	Pacific Telephone
	STRICKHOUSER GARY	Pacific Telephone
1967	BAKER SARAH	R. L. Polk & Co.
1960	SAMLI W S	R. L. Polk & Co.
1956	HUDSON LULA M	Pacific Telephone
1955	SPRING LAWRENCE A	R. L. Polk & Co.



## FINDINGS

### 3455-59 OCEAN VIEW BLVD

<u>Year</u>	<u>Uses</u>	<u>Source</u>
1960	EDWARDS PHOTOGRAPHY A	R. L. Polk & Co.

### 3456-58 OCEAN VIEW BLVD

<u>Year</u>	<u>Uses</u>	<u>Source</u>
1960	FEATHERWEIGHT PRODUCTS FISHING ROD PARTS	R. L. Polk & Co.

### 3445 1/2 OCEAN VIEW BLVD

<u>Year</u>	<u>Uses</u>	<u>Source</u>
1980	UNDERWOOD R M & CO	Pacific Telephone
1972	VACANT	R. L. Polk & Co.
1970	MCCORKLE HARRY INS	Pacific Telephone
	STATE FARM INSURANCE COMPANIES LOCAL AGENCIES MONTROSE	Pacific Telephone
	MCCORKLE HARRY INS	Pacific Telephone
	STATE FARM INSURANCE COMPANIES LOCAL AGENCIES MONTROSE	Pacific Telephone
1967	STATE FARM INSURANCE COMPANIES	R. L. Polk & Co.
1960	MCCORKLE HARRY J INS	R. L. Polk & Co.
	STATE FARM INS COMPANIES	R. L. Polk & Co.

### 3449 1/2 OCEAN VIEW BLVD

<u>Year</u>	<u>Uses</u>	<u>Source</u>
1972	MADAMOISELLE BEAUTY SALON	R. L. Polk & Co.
1970	MADAMOISELLE BEAUTY SALON	Pacific Telephone
	MADAMOISELLE BEAUTY SALON	Pacific Telephone
1967	MADAMOISELLE BEAUTY SALON	R. L. Polk & Co.
1962	MADAMOISELLE BEAUTY SALON	Pacific Telephone
1960	MADAMOISELLE BEAUTY SALON	R. L. Polk & Co.
1956	JOHN S HAIR FASHIONS	Pacific Telephone

### 3450 1/2 OCEAN VIEW BLVD

<u>Year</u>	<u>Uses</u>	<u>Source</u>
1967	ORTUNO RAUL	R. L. Polk & Co.

### 3451 1/2 OCEAN VIEW BLVD

<u>Year</u>	<u>Uses</u>	<u>Source</u>
1980	CULLUM HENRY D	Pacific Telephone
1972	LEMON GARY E	R. L. Polk & Co.
1960	LJ BREW DONALD	R. L. Polk & Co.

## FINDINGS

### 3463 1/2 OCEAN VIEW BLVD

<u>Year</u>	<u>Uses</u>	<u>Source</u>
1980	SNYDER PLUMBING SERVICE	Pacific Telephone
1972	SNYDER PLUMBING SERVICE	R. L. Polk & Co.
1970	SNYDER PLUMBING SERVICE	Pacific Telephone
	SNYDER PLUMBING SERVICE	Pacific Telephone
1967	SNYDER PLUMBING SERVICE	R. L. Polk & Co.
1962	SNYDER PLUMBING SERV	Pacific Telephone
1960	SNYDER PLMB SERV	R. L. Polk & Co.

### 3510 1/2 OCEAN VIEW BLVD

<u>Year</u>	<u>Uses</u>	<u>Source</u>
1980	CHAPARRAL COIFFURES	Pacific Telephone
1972	DOMENICK S HAIR STYLISTS	R. L. Polk & Co.
1970	DOMENICKS HAIR STYLISTS	Pacific Telephone
	DOMENICKS HAIR STYLISTS	Pacific Telephone
1967	DOMENICK S HAIR STYLISTS	R. L. Polk & Co.
1962	DOMENICK S HAIR STYLISTS	Pacific Telephone
1960	K DOMENICK S HAIR STYLISTS ACI	R. L. Polk & Co.
1956	DOMENCK S HAIR STYLISTS	Pacific Telephone
1950	KNOWLES UPHOLSTRNG	Pacific Telephone
	KNOWLES UPHOLSTRNG	Pacific Telephone

### 3516 1/2 OCEAN VIEW BLVD

<u>Year</u>	<u>Uses</u>	<u>Source</u>
1980	SPORTS SHOP MIKE STRINGE	Pacific Telephone
	STRINGER MIKE S SPORT SHOP	Pacific Telephone
1972	STRINGER S MIKE SPORT SHOP SPORTSSISA & SERV	R. L. Polk & Co.
1967	GREEN FEATHER CAFE THE TAVERN	R. L. Polk & Co.
1962	GREEN FEATHER CAFE	Pacific Telephone
1960	GREEN FEATHER CAFE THE TAVERN	R. L. Polk & Co.
1950	MYLLO CARL S SILVRSMTH	Pacific Telephone
	MYLLO CARL S SILVRSMTH	Pacific Telephone

### 3521 1/2 OCEAN VIEW BLVD

<u>Year</u>	<u>Uses</u>	<u>Source</u>
1972	A-G SILK SCREEN CO	R. L. Polk & Co.
1970	A G SILK SCREEN CO	Pacific Telephone
	A G SILK SCREEN CO	Pacific Telephone
1967	A-G SILK SCREEN CO	R. L. Polk & Co.

## FINDINGS

<u>Year</u>	<u>Uses</u>	<u>Source</u>
1962	BOB S BARBER SHOP	Pacific Telephone
	BLACK EMILY MRS	Pacific Telephone
1960	BOB S BARBCR SHOP	R. L. Polk & Co.
1956	BLACK EMILY MRS	Pacific Telephone

### 3523 1/2 OCEAN VIEW BLVD

<u>Year</u>	<u>Uses</u>	<u>Source</u>
1995	SOURER BROS PLUMBING	Pacific Bell
1985	SAURER BROS PLUMBING	Pacific Bell
1980	SAUER BROS PLUMBING	Pacific Telephone
	SAURER BROS PLUMBING OCEAN VIEW BLVD GLENDALE	Pacific Telephone
	SAURER BROS PLUMBING	Pacific Telephone
	SAURER BROS PLUMBING	Pacific Telephone
1972	SAURER BROS PLUMBING	R. L. Polk & Co.
1970	SAURER BROS PLUMBING	Pacific Telephone
	SAUER BROS PLUMBING	Pacific Telephone
	SAUER BROS PLUMBING	Pacific Telephone
	SAURER BROS PLUMBING	Pacific Telephone
	SAURER BROS PLUMBING	Pacific Telephone
	SAURER BROS PLUMBING	Pacific Telephone

### 3525 1/2 OCEAN VIEW BLVD

<u>Year</u>	<u>Uses</u>	<u>Source</u>
1967	VACANT	R. L. Polk & Co.
1962	DALY & JOHNSON & ASSOCIATES INS AGCY	Pacific Telephone
	OROSE JOS F & ASSOCIATES INS AGCY	Pacific Telephone
	WESSMAN C L INS AGCY	Pacific Telephone
1960	VACANT	R. L. Polk & Co.

### 3528 1/2 OCEAN VIEW BLVD

<u>Year</u>	<u>Uses</u>	<u>Source</u>
1980	MAGNETRAX	Pacific Telephone
1972	SALZBURG SHOPPE GIFTS	R. L. Polk & Co.
1970	JOHNSON L H CO IMPRTRS	Pacific Telephone
	JOHNSON L H CO IMPRTRS	Pacific Telephone
1967	SALZBURG SHOPPE GIFTS	R. L. Polk & Co.
1962	GODFREY PIANOS	Pacific Telephone
	GODFREY PIANO CO	Pacific Telephone

## FINDINGS

<u>Year</u>	<u>Uses</u>	<u>Source</u>
1960	DALY & JOHNS IN INS ACH5	R. L. Polk & Co.
	WISSMAN IANLAR L INS	R. L. Polk & Co.
1956	JOHNSON & DALE INS	Pacific Telephone
	WESSMAN C L INS	Pacific Telephone
	JOHNSON DANL A DALY & JOHNSON INS	Pacific Telephone
	DALY THOS P DALY & JOHNSON INS	Pacific Telephone
	DALY & JOHNSON INS	Pacific Telephone

### 3535 1/2 OCEAN VIEW BLVD

<u>Year</u>	<u>Uses</u>	<u>Source</u>
1980	REINER BOB	Pacific Telephone
1950	GLENCREST RLTY	Pacific Telephone
	GLENCREST RLTY	Pacific Telephone

### 3537 1/2 OCEAN VIEW BLVD

<u>Year</u>	<u>Uses</u>	<u>Source</u>
1980	E & M MUFFLER SHOP GLENDALE	Pacific Telephone
1972	E AND M MUFFLER CO DIRE	R. L. Polk & Co.
1970	E & M MUFFLER SHOP	Pacific Telephone
	E & M MUFFLER SHOP	Pacific Telephone
1967	E AND 4 MUFFLER CO DLRS	R. L. Polk & Co.

### 3614 1/2 OCEAN VIEW BLVD

<u>Year</u>	<u>Uses</u>	<u>Source</u>
1962	KOWOL CARL O ATTY MONTROSE	Pacific Telephone

### OCEAN VIEW BLVD NW

#### 3532 OCEAN VIEW BLVD NW

<u>Year</u>	<u>Uses</u>	<u>Source</u>
1945	CAROLYN G REED	The Glendale Directory Co.

#### 3547 OCEAN VIEW BLVD NW

<u>Year</u>	<u>Uses</u>	<u>Source</u>
1945	H A ANDERSEN (PHYS)	The Glendale Directory Co.
	L S GREENLEA (PHYS)	The Glendale Directory Co.
1940	A A WURTZ (DENT)	Glendale Directory Co.
	L S GREENLEA (PHYS)	Glendale Directory Co.

## FINDINGS

### 3600 OCEAN VIEW BLVD NW

<u>Year</u>	<u>Uses</u>	<u>Source</u>
1945	UNION ICE CO	The Glendale Directory Co.
1940	UNION ICE CO	Glendale Directory Co.

### OCEAN VIEW DR

#### 3460 OCEAN VIEW DR

<u>Year</u>	<u>Uses</u>	<u>Source</u>
1991	Edwards & Edwards Architects AIA	Pacific Bell

#### 3507 OCEAN VIEW DR

<u>Year</u>	<u>Uses</u>	<u>Source</u>
1995	DAN IE LS KE N N E TH auto repng !	Pacific Bell

#### 3508 OCEAN VIEW DR

<u>Year</u>	<u>Uses</u>	<u>Source</u>
1962	Modern Acoustics	Pacific Telephone

#### 3510 OCEAN VIEW DR

<u>Year</u>	<u>Uses</u>	<u>Source</u>
1970	RUSS HUMPHREY S INSURANCE AGENCY	Pacific Telephone
	RUSS HUMPHREY S INSURANCE AGENCY	Pacific Telephone
1967	MONTROSE TRAVEL SERV	Pacific Telephone
	Magic Tours	Pacific Telephone

#### 3512 OCEAN VIEW DR

<u>Year</u>	<u>Uses</u>	<u>Source</u>
1995	AUGUS TIN E & BAILE Y GLAS S & MIRROR CO	Pacific Bell

#### 3514 OCEAN VIEW DR

<u>Year</u>	<u>Uses</u>	<u>Source</u>
1995	Grecos Discount Travel Service	Pacific Bell
	Grecos Real Estate Investment	Pacific Bell
1991	Grecos Carpet Rugs & Upholstery Cleaners	Pacific Bell
1971	Janssens Cleaners Of Carpet & Upholstery	Pacific Telephone
1967	Janssens Cleaners of Carpet & Upholstery	Pacific Telephone

## FINDINGS

<u>Year</u>	<u>Uses</u>	<u>Source</u>
1962	Janseens Cleaners of Carpet & Upholstery	Pacific Telephone
1958	Janssens Cleaners of Carpet & Upholstery	Pacific Telephone

### 3516 OCEAN VIEW DR

<u>Year</u>	<u>Uses</u>	<u>Source</u>
1970	HINGSTON R G AUTO ELECTRIC SUPPLY	Pacific Telephone
	HINGSTON R G AUTO ELECTRIC SUPPLY	Pacific Telephone

### 3517 OCEAN VIEW DR

<u>Year</u>	<u>Uses</u>	<u>Source</u>
1962	Jones R F plstrng contr	Pacific Telephone
1958	Jones R F plstrng contr	Pacific Telephone

### 3518 OCEAN VIEW DR

<u>Year</u>	<u>Uses</u>	<u>Source</u>
1971	Georges Upholstery	Pacific Telephone
1967	Georges Upholstery	Pacific Telephone
1962	Georges Upholstery	Pacific Telephone

### 3525 OCEAN VIEW DR

<u>Year</u>	<u>Uses</u>	<u>Source</u>
1962	Orose Jos F & Associates ins agcy	Pacific Telephone

### 3528 OCEAN VIEW DR

<u>Year</u>	<u>Uses</u>	<u>Source</u>
1962	Van Loon Dana B pub acct	Pacific Telephone
1958	Republic Press	Pacific Telephone

### 3532 OCEAN VIEW DR

<u>Year</u>	<u>Uses</u>	<u>Source</u>
1971	Abelmann Wm W Associates rl est apprsrs	Pacific Telephone

### 3533 OCEAN VIEW DR

<u>Year</u>	<u>Uses</u>	<u>Source</u>
1991	Ronson Service	Pacific Bell
1971	Life Line Jackets	Pacific Telephone

## FINDINGS

### 3535 OCEAN VIEW DR

<u>Year</u>	<u>Uses</u>	<u>Source</u>
1995	Glendale	Pacific Bell
	State Farm Insurance Companies Contd Agents Offices Contd Canoga Park	Pacific Bell
1991	Glendale	Pacific Bell
1971	Schmit R W MAI rl est apprsr	Pacific Telephone
1967	ABELMANN & SCHMIT rl est apprsrs	Pacific Telephone
	SCHMIT & ABELMANN rl est apprsrs	Pacific Telephone

### 3536 OCEAN VIEW DR

<u>Year</u>	<u>Uses</u>	<u>Source</u>
1995	Turnaround Time Transcriptions	Pacific Bell
	National Business Exchange	Pacific Bell
	Larsen K A & Associates	Pacific Bell
1991	Mikuckis & Company	Pacific Bell

### 3539 OCEAN VIEW DR

<u>Year</u>	<u>Uses</u>	<u>Source</u>
1995	Stockbrokers Society	Pacific Bell
1971	CRYOGENIC SERVICE CORP	Pacific Telephone

### 3541 OCEAN VIEW DR

<u>Year</u>	<u>Uses</u>	<u>Source</u>
1995	Wagner John E atty	Pacific Bell
1991	Wagner Mike J	Pacific Bell
	Wagner & Middlebrook attys	Pacific Bell

### 3547 OCEAN VIEW DR

<u>Year</u>	<u>Uses</u>	<u>Source</u>
1995	General Pet Hospital	Pacific Bell
1985	Blay Randy	Pacific Bell

### 3601 OCEAN VIEW DR

<u>Year</u>	<u>Uses</u>	<u>Source</u>
1991	Postal Center Plus	Pacific Bell

### 3607 OCEAN VIEW DR

<u>Year</u>	<u>Uses</u>	<u>Source</u>
1971	Lee Thos E	Pacific Telephone

## FINDINGS

### **S VERDUGO RD**

#### **3509 S VERDUGO RD**

<b><u>Year</u></b>	<b><u>Uses</u></b>	<b><u>Source</u></b>
1970	MIKE S VERDUGO RM	Pacific Telephone
	MIKE S VERDUGO RM	Pacific Telephone

### **SPARR BLVD**

#### **3501 SPARR BLVD**

<b><u>Year</u></b>	<b><u>Uses</u></b>	<b><u>Source</u></b>
2008	ACTIVE PLUMBING & SOLAR SYSTEMS IN	Cole Information Services
2006	SPRINKLERS	Haines Company, Inc.
	ACTIV PLUMBING	Haines Company, Inc.

#### **3511 SPARR BLVD**

<b><u>Year</u></b>	<b><u>Uses</u></b>	<b><u>Source</u></b>
2006	No Current Listing	Haines Company, Inc.
2001	PRESENT Susan BOONE Kathleen	Haines & Company, Inc. Haines & Company, Inc.
1980	GALBRAITH ROMIE	Pacific Telephone
1970	WENTLAND ERIC WENTLAND ERIC	Pacific Telephone Pacific Telephone
1967	SAMUILIS PAULINE MRS LONG DAVID A	R. L. Polk & Co. R. L. Polk & Co.
1962	WHITE CLARENCE J	Pacific Telephone

#### **3513 SPARR BLVD**

<b><u>Year</u></b>	<b><u>Uses</u></b>	<b><u>Source</u></b>
2001	XXXX	Haines & Company, Inc.
1967	VACANT	R. L. Polk & Co.

#### **3517 SPARR BLVD**

<b><u>Year</u></b>	<b><u>Uses</u></b>	<b><u>Source</u></b>
2008	KAMARZARIAN GEVORK	Cole Information Services
2006	HUKASSIAN Goorgen	Haines Company, Inc.
2001	MARTIROSYAN Asmik	Haines & Company, Inc.
1995	Tergalstanyan George Barsegyan Varpan	Pacific Bell Pacific Bell
1967	VACANT	R. L. Polk & Co.



## FINDINGS

<u>Year</u>	<u>Uses</u>	<u>Source</u>
1962	TISDALE EDNA M	Pacific Telephone
1956	TISDALE EDNA M	Pacific Telephone
1950	KENT COMFORT MRS R	Pacific Telephone
	KENT COMFORT MRS R	Pacific Telephone

### **SPARR BLVD N**

#### **3517 SPARR BLVD N**

<u>Year</u>	<u>Uses</u>	<u>Source</u>
1991	Visimax Inc Contact Lenses P	Pacific Bell
	Visick Chris & Kirsten	Pacific Bell

### **SUNVIEW DR**

#### **1810 SUNVIEW DR**

<u>Year</u>	<u>Uses</u>	<u>Source</u>
2001	KROENING Harry	Haines & Company, Inc.
1981	BIDINGER AUTO PARTS GLENDALE	Pacific Telephone
1980	BIDINGER AUTO PARTS	Pacific Telephone
1975	BIDINGER AUTO PARTS	Pacific Telephone
1972	BIDINGER AUTO PARTS	R. L. Polk & Co.
1970	BIDINGER AUTO PARTS	Pacific Telephone
	BIDINGER AUTO PARTS	Pacific Telephone
	BIDINGER AUTO PARTS	Pacific Telephone
	BIDINGER AUTO PARTS	Pacific Telephone
1967	Bidinger Jack Auto Parts	Pacific Telephone
	BIDINGER JACK AUTO PARTS	R. L. Polk & Co.
1962	BIDINGER JACK AUTO PARTS	Pacific Telephone
	Bidinger Jack Auto Parts	Pacific Telephone
1960	BIDINGER JACK AUTO PARTS	R. L. Polk & Co.
1956	BIDINGER JACK AUTO PARTS	Pacific Telephone
1955	BIDINGER JACK AUTO PARTS	R. L. Polk & Co.
1950	BIDINGER JACK AUTO PARTS	Pacific Telephone
	BIDINGER JACK AUTO PARTS	Pacific Telephone

#### **1815 SUNVIEW DR**

<u>Year</u>	<u>Uses</u>	<u>Source</u>
2006	ROSSMOYNEINC	Haines Company, Inc.
2001	BOTTRELL SHEET METL	Haines & Company, Inc.
	DICK BOTTRELL SHEET METAL	Haines & Company, Inc.

## FINDINGS

<u>Year</u>	<u>Uses</u>	<u>Source</u>
1995	BOTTRELL SHEET METAL IN C	Pacific Bell
1991	BOTTRELL SHEET METAL IN C	Pacific Bell
	Dick Bottrell Sheet Metal	Pacific Bell
1985	BOTTRELL SHEET METAL IN C	Pacific Bell
1980	BOTTRELL SHEET METAL	Pacific Telephone
	DICK BOTTRELL SHEET METAL	Pacific Telephone
1975	BOTTRELL SHEET METAL	Pacific Telephone
	Dick Bottrell Sheet Metal	Pacific Telephone
1972	BOTTRELL DICK SHEET METAL	R. L. Polk & Co.
	WAYNESMITH ROBT SIGN PNTR	R. L. Polk & Co.
1970	BOTTRELL DICK SHEET METAL	Pacific Telephone
	DICK BOTTRELL SHEET METAL	Pacific Telephone
	WAYNESMITH ROBT SIGNS	Pacific Telephone
	WAYNESMITH ROBT SIGNS	Pacific Telephone
	BOTTRELL DICK SHEET METAL	Pacific Telephone
	DICK BOTTRELL SHEET METAL	Pacific Telephone
1967	BOTTPELL DICK SHEET METAL	R. L. Polk & Co.
	WAYNESMIH ROBT SIGN PNTR	R. L. Polk & Co.
1962	WAYNESMITH ROBT SIGNS	Pacific Telephone
	BOTTRELL DICK SHEET METAL	Pacific Telephone
	DICK BOTTRELL SHEET METAL	Pacific Telephone
1960	BOTTRELL DICK SHT MTL	R. L. Polk & Co.
	WAYNESMITH ROBT SIGNS	R. L. Polk & Co.
1956	DICK BOTTRELL SHEET METAL	Pacific Telephone
	WAYNESMITH ROBT SIGNS	Pacific Telephone
1955	BOLAND SIGNS	R. L. Polk & Co.
	BOTTRELL DICK SHT MTL	R. L. Polk & Co.
1950	DIXON HDWE & SUPPLY	Pacific Telephone
	DIXON HDWE & SUPPLY	Pacific Telephone

### 1909 SUNVIEW DR

<u>Year</u>	<u>Uses</u>	<u>Source</u>
1975	Snow Bert R	Pacific Telephone
1972	SNOW BERT TILE CONTRACTING	R. L. Polk & Co.
1970	SNOW BERT R	Pacific Telephone
	SNOW BERT R	Pacific Telephone
1967	SNOW BERT TILE CONTRACTING	R. L. Polk & Co.
1962	LUNDY MAINE PRODUCTS	Pacific Telephone
	LUNDIE MACH PRODUCTS	Pacific Telephone

## FINDINGS

<u>Year</u>	<u>Uses</u>	<u>Source</u>
1962	LUNDIE DANL LUNDIE MA PRODUCTS	Pacific Telephone
1960	LUNDIE MACH PRODUCTS	R. L. Polk & Co.
1956	CAMPBELL MFG CO	Pacific Telephone
1955	NO RETURN	R. L. Polk & Co.

### SUNVIEW DR W

#### 1815 SUNVIEW DR W

<u>Year</u>	<u>Uses</u>	<u>Source</u>
1945	JACK BIDINGER (AUTO PARTS)	The Glendale Directory Co.
1940	S D HOBSON (FURN)	Glendale Directory Co.

### VALDERAS DR

#### 2040 VALDERAS DR

<u>Year</u>	<u>Uses</u>	<u>Source</u>
2006	a HONG BLUM Serena	Haines Company, Inc.
2001	BLUM Serena	Haines & Company, Inc.
1995	Wood David M	Pacific Bell
1991	Delava Robert Nor	Pacific Bell
	Delaurentiis F	Pacific Bell
	De Laura E Peter	Pacific Bell
1985	De Laura E Peter	Pacific Bell
	de La Vallee D M	Pacific Bell

#### 2042 VALDERAS DR

<u>Year</u>	<u>Uses</u>	<u>Source</u>
2008	H & L PROGRAMMING SERVICES	Cole Information Services
2006	HICKS Albert	Haines Company, Inc.
	MUELLER Dan	Haines Company, Inc.
2001	HICKS Albert	Haines & Company, Inc.
	SHUMAN Roy	Haines & Company, Inc.
1995	Six Russell & Paige	Pacific Bell
1991	H & L Programing Services	Pacific Bell
1980	WILSON MELVIN B	Pacific Telephone

#### 2044 VALDERAS DR

<u>Year</u>	<u>Uses</u>	<u>Source</u>
2006	a CHATOYAN Sebouh	Haines Company, Inc.
2001	LANGSTROTH James	Haines & Company, Inc.

## FINDINGS

<u>Year</u>	<u>Uses</u>	<u>Source</u>
1995	Langstroth Jaso	Pacific Bell
1991	Langstroth Jas	Pacific Bell
	Langsworthy C	Pacific Bell
1985	Langstroth Jas	Pacific Bell
1980	FERRANTE VITO J	Pacific Telephone
	LANGSTROTH JAS	Pacific Telephone

### 2046 VALDERAS DR

<u>Year</u>	<u>Uses</u>	<u>Source</u>
2006	a VERNA Nancy	Haines Company, Inc.
2001	DECANTO Joseph	Haines & Company, Inc.
1995	De Canto Joseph	Pacific Bell
1991	De Carl D	Pacific Bell
	De Canto Joseph	Pacific Bell
	De Car IME	Pacific Bell

### 2048 VALDERAS DR

<u>Year</u>	<u>Uses</u>	<u>Source</u>
2006	a SEVICKWenche	Haines Company, Inc.
2001	SEVICK Wenche	Haines & Company, Inc.
1995	Sevick Wenche	Pacific Bell
1991	Sevier CA	Pacific Bell
	Dickinson Arthur & Marsha	Pacific Bell
	Dickin William H	Pacific Bell
	Dickinson Bl	Pacific Bell
	Sevick Wenche	Pacific Bell
	Sevier Donald C	Pacific Bell
	Sevier L	Pacific Bell
	Sevier Lisa Tuj	Pacific Bell
	Sevier N K	Pacific Bell
1985	Sevick Wenche	Pacific Bell
1980	SEVICK WENCHE	Pacific Telephone

### 2051 VALDERAS DR

<u>Year</u>	<u>Uses</u>	<u>Source</u>
1980	HILDRETH B GLENDALE	Pacific Telephone

### 2071C VALDERAS DR

<u>Year</u>	<u>Uses</u>	<u>Source</u>
1980	SJOBERG RICHARD D GLENDALE	Pacific Telephone

## FINDINGS

### VERDUGO

#### 3741 VERDUGO

<u>Year</u>	<u>Uses</u>	<u>Source</u>
1924	Hall Jas H auto serv sta	Los Angeles Directory Co.

### Verdugo Blvd Montrose CA 91020

#### 2114 Verdugo Blvd Montrose CA 91020

<u>Year</u>	<u>Uses</u>	<u>Source</u>
2001	MATICH Kathleen	Haines & Company, Inc.
1972	MAL S HANCOCK SERVICE	R. L. Polk & Co.
1967	MAL S HANCOCK SERVICE GAS ST	R. L. Polk & Co.

### VERDUGO RD

#### 3436 VERDUGO RD

<u>Year</u>	<u>Uses</u>	<u>Source</u>
1967	GODBEY D L & SONS	Pacific Telephone
1962	Godbey D L & Sons	Pacific Telephone
	Angeles Crest Development Corp Inc	Pacific Telephone
1957	CANYON ROCK PRODUCTS	Pacific Telephone

#### 3447 VERDUGO RD

<u>Year</u>	<u>Uses</u>	<u>Source</u>
1962	Daniels Engraving Co	Pacific Telephone

#### 3459 VERDUGO RD

<u>Year</u>	<u>Uses</u>	<u>Source</u>
1962	Frazar Bros Inc	Pacific Telephone

#### 3460 VERDUGO RD

<u>Year</u>	<u>Uses</u>	<u>Source</u>
1935	STROMBERG S CABINET SHOP	Los Angeles Directory Co.

#### 3463 VERDUGO RD

<u>Year</u>	<u>Uses</u>	<u>Source</u>
1962	Glendale Rubber Co	Pacific Telephone

#### 3464 VERDUGO RD

<u>Year</u>	<u>Uses</u>	<u>Source</u>
2013	NORTH AMERICAN VAN LINES	Cole Information Services

## FINDINGS

### 3509 VERDUGO RD

<u>Year</u>	<u>Uses</u>	<u>Source</u>
1962	Automation Dynamics	Pacific Telephone
	Associated Circuitcraft	Pacific Telephone

### 3523 VERDUGO RD

<u>Year</u>	<u>Uses</u>	<u>Source</u>
1962	Medical Collection Serv Inc	Pacific Telephone

### 3537 VERDUGO RD

<u>Year</u>	<u>Uses</u>	<u>Source</u>
1962	Strever Geo A Co mfrs rep	Pacific Telephone

### 3710 VERDUGO RD

<u>Year</u>	<u>Uses</u>	<u>Source</u>
2013	THE SKY BOX	Cole Information Services
	SUN PALACE	Cole Information Services
2008	SUN PALACE	Cole Information Services
2006	SUN PALACE	Haines Company, Inc.

### 3711 VERDUGO RD

<u>Year</u>	<u>Uses</u>	<u>Source</u>
2013	ANAWALT LUMBER & HARDWARE CO	Cole Information Services
2008	ANAWALT LUMBER & HARDWARE CO	Cole Information Services
2006	LUMBER&	Haines Company, Inc.
	ANAWALT	Haines Company, Inc.
	HARDWARE CO	Haines Company, Inc.

### 3720 VERDUGO RD

<u>Year</u>	<u>Uses</u>	<u>Source</u>
2013	OCHOAS TAILOR SHOP	Cole Information Services
	ARTISTRY IN COIFFURES	Cole Information Services
	WATERLAND OF MONTROSE	Cole Information Services
	MAGIC BEVEL LEADED GLASS	Cole Information Services
	HAIR STUDIO	Cole Information Services
	CAVALIERS MENS HAIR STYLING	Cole Information Services
2008	OCHOAS TAILOR SHOP	Cole Information Services
	MAGIC BEVEL LEADED GLASS	Cole Information Services
	NAIL MAGIC	Cole Information Services
	CIG STOP	Cole Information Services
	ANDERSON KENDRICK CHRISTINE	Cole Information Services

## FINDINGS

<u>Year</u>	<u>Uses</u>	<u>Source</u>
2008	ARTISTRY IN COIFFURES	Cole Information Services
	PET BOYS TROPICAL FISH	Cole Information Services
2006	OCHOAS TAILOR	Haines Company, Inc.
	LEADED GLASS NAIL MAGIC	Haines Company, Inc.
	HAIR STYLING MAGIC BEVEL	Haines Company, Inc.
	CAVALIERS MENS 818 248 7 Mi	Haines Company, Inc.
	ARTISTRYIN CFFRS	Haines Company, Inc.

### 3725 VERDUGO RD

<u>Year</u>	<u>Uses</u>	<u>Source</u>
1935	JOHNSON-ANAWALT LUMBER CO SEC ANAWALT LUMBER & MATERIALS CO	Los Angeles Directory Co.
	ANAWALT LUMBER & MATERIALS CO	Los Angeles Directory Co.

### 3730 VERDUGO RD

<u>Year</u>	<u>Uses</u>	<u>Source</u>
2013	DIVINA CUCINA	Cole Information Services
2008	DIVINA CUCINA	Cole Information Services
	AVANTI TRATTORIA INC	Cole Information Services
2006	DIVINACUCINA	Haines Company, Inc.

### 3738 VERDUGO RD

<u>Year</u>	<u>Uses</u>	<u>Source</u>
2013	GIANNI COUTURE	Cole Information Services
	WIRELESS PLUS	Cole Information Services
2008	A & D MATTRESS CO	Cole Information Services
2006	A&DMATTRESS	Haines Company, Inc.
	CD FOOTHILL	Haines Company, Inc.
	MATTRESS FOOTHILL	Haines Company, Inc.
	MATTRESS	Haines Company, Inc.
1935	FAMULARO GARAGE	Los Angeles Directory Co.

### 3741 VERDUGO RD

<u>Year</u>	<u>Uses</u>	<u>Source</u>
2013	EL CHARRO	Cole Information Services
2008	EL CHARRO MEXICAN RESTAURANT	Cole Information Services
2006	RESTAURANT	Haines Company, Inc.
	CHAGOLLA JOHN H	Haines Company, Inc.
	ELCHARRO	Haines Company, Inc.
1935	COAST AUTO RACING	Los Angeles Directory Co.

## FINDINGS

<u>Year</u>	<u>Uses</u>	<u>Source</u>
1935	MNTROSE	Los Angeles Directory Co.

### 3742 VERDUGO RD

<u>Year</u>	<u>Uses</u>	<u>Source</u>
1929	Glastre Alf P metal stamping	Los Angeles Directory Co.

### 3744 VERDUGO RD

<u>Year</u>	<u>Uses</u>	<u>Source</u>
2013	LOMELL AUTOMOTIVE	Cole Information Services
	COMMUNITY SMOG CENTER	Cole Information Services
2008	CASA DE AUTO	Cole Information Services
	LOMELI AUTOMOTIVE	Cole Information Services
	COMMUNITY SMOG CENTER	Cole Information Services
2006	CENTER	Haines Company, Inc.
	CASAIDEAUTO	Haines Company, Inc.
	COMNTYSMOG	Haines Company, Inc.

### 3748 VERDUGO RD

<u>Year</u>	<u>Uses</u>	<u>Source</u>
1937	Cross Chas W Elsie gas sta	Los Angeles Directory Co.
1935	SOUTER NED	Los Angeles Directory Co.

### VERDUGO RD N

#### 3434 VERDUGO RD N

<u>Year</u>	<u>Uses</u>	<u>Source</u>
1972	KRUSE CONSTRUCTION CO	R. L. Polk & Co.
1960	MACDONALD & KRUSE INC BLDRS	R. L. Polk & Co.

#### 3436 VERDUGO RD N

<u>Year</u>	<u>Uses</u>	<u>Source</u>
1972	FENNELL WM R ACCT	R. L. Polk & Co.
	PRO REALTY INC	R. L. Polk & Co.
	DYESS WM G REAL EST APPRAISER	R. L. Polk & Co.
	ZACK THEO R ACCT	R. L. Polk & Co.
	SIMISON JACK H ARCHT	R. L. Polk & Co.
1960	GODBAY DEVELOPMENT CO	R. L. Polk & Co.

#### 3445 VERDUGO RD N

<u>Year</u>	<u>Uses</u>	<u>Source</u>
2001	STONERS RESTAURANT	Haines & Company, Inc.



## FINDINGS

<u>Year</u>	<u>Uses</u>	<u>Source</u>
2001	MCNAUGHT Grace	Haines & Company, Inc.
1972	STONER S RESTR	R. L. Polk & Co.
1960	STONER S THE RESTR	R. L. Polk & Co.
1955	SPARR CAFE A	R. L. Polk & Co.

### 3447 VERDUGO RD N

<u>Year</u>	<u>Uses</u>	<u>Source</u>
2001	MATHEWS Kevin	Haines & Company, Inc.
	LA CABANITA	Haines & Company, Inc.
1972	ACE MAILING ADDRESSING & MAILING	R. L. Polk & Co.
1960	VACANT	R. L. Polk & Co.
1955	SPARR LIQUORS A	R. L. Polk & Co.
	MEREDITH FRANK E A	R. L. Polk & Co.

### 3449 VERDUGO RD N

<u>Year</u>	<u>Uses</u>	<u>Source</u>
1972	VACANT	R. L. Polk & Co.
1960	EMSCO HOME SERV ELEC CONTR	R. L. Polk & Co.

### 3450 VERDUGO RD N

<u>Year</u>	<u>Uses</u>	<u>Source</u>
2001	DOCUMENT CENTER THE	Haines & Company, Inc.
	WAREHOUSE GALLERY & FRAMING	Haines & Company, Inc.
	VISTA INCOME PROPERTIES	Haines & Company, Inc.
	FRONTLINE FIRE PROTECTION	Haines & Company, Inc.
	JOMAC PROPERTIES	Haines & Company, Inc.
	LOUISES ORIENTAL ARTS	Haines & Company, Inc.
	ROSENTHAL PETER	Haines & Company, Inc.
	V I P REALTY	Haines & Company, Inc.
	V I P REALTY VISTA INCOME PROP	Haines & Company, Inc.
	V I P TRUST DEED CO	Haines & Company, Inc.
	BUILDING	Haines & Company, Inc.
	FALCON CAR CARE	Haines & Company, Inc.
	FCC TIRES	Haines & Company, Inc.
	FOOTHILL CONVEYANCE CO	Haines & Company, Inc.
1972	COLONIAL IMPORTS AUTO DIRS	R. L. Polk & Co.
1960	TUPPER WALLACE USED CARS	R. L. Polk & Co.
1955	TUPPER WALLACE USED CARS	R. L. Polk & Co.
1945	WALLACE TUPPER (AUTOS)	The Glendale Directory Co.

## FINDINGS

### 3451 VERDUGO RD N

<u>Year</u>	<u>Uses</u>	<u>Source</u>
2001	MONTROSE MOTORS	Haines & Company, Inc.
1972	MONTROSE MOTORS AUTO REPR	R. L. Polk & Co.
1960	AUTOMOTIVE IGNITION BATTERY CO	R. L. Polk & Co.
1955	AUTOMOTIVE IGNITION & BATTERY CO A	R. L. Polk & Co.

### 3455 VERDUGO RD N

<u>Year</u>	<u>Uses</u>	<u>Source</u>
2001	XXXX	Haines & Company, Inc.
1972	GENE S PAINT & BODY SHOP	R. L. Polk & Co.
1960	GENE S PNT & BODY SHOP ACH8	R. L. Polk & Co.

### 3457 VERDUGO RD N

<u>Year</u>	<u>Uses</u>	<u>Source</u>
2001	MOSS Lawrence	Haines & Company, Inc.
	NAILS BY AMINA	Haines & Company, Inc.
	RHONDAS HAIR SHOPPE	Haines & Company, Inc.
	STUDIO ONE SKIN CARE	Haines & Company, Inc.
	SKIN CHRYSALIS	Haines & Company, Inc.
	BROWN LINDA	Haines & Company, Inc.
	ALLEN LISA	Haines & Company, Inc.
1972	VACANT	R. L. Polk & Co.

### 3459 VERDUGO RD N

<u>Year</u>	<u>Uses</u>	<u>Source</u>
2001	XXXX	Haines & Company, Inc.
1972	AMERICAN DIRECTORY CO PUBL	R. L. Polk & Co.
1960	RAMSDEN S ARCHT	R. L. Polk & Co.
1955	BEAUTY MART THE A	R. L. Polk & Co.

### 3460 VERDUGO RD N

<u>Year</u>	<u>Uses</u>	<u>Source</u>
2001	KROENING Harry	Haines & Company, Inc.
1945	P F FROMM (MACH SHOP)	The Glendale Directory Co.

### 3461 VERDUGO RD N

<u>Year</u>	<u>Uses</u>	<u>Source</u>
2001	XXXX	Haines & Company, Inc.
1972	MOSS LAWRENCE R LANDSCAPE ARCHT	R. L. Polk & Co.

## FINDINGS

<u>Year</u>	<u>Uses</u>	<u>Source</u>
1960	WEBSTER WILEY CO BLDG CONTR	R. L. Polk & Co.
1955	WILEY WEBSTER G JR BLDG CONTR	R. L. Polk & Co.
	SNOW BERT R TILE CONTR	R. L. Polk & Co.
	DIPELL JAS F	R. L. Polk & Co.

### 3463 VERDUGO RD N

<u>Year</u>	<u>Uses</u>	<u>Source</u>
2001	BAYLISS Fiona	Haines & Company, Inc.
	FIONAS ANTIQS	Haines & Company, Inc.
1972	FIONA S	R. L. Polk & Co.
1960	GLEN RUBBER CO WHOL	R. L. Polk & Co.
1955	VOLSONITE ENTERPRISES	R. L. Polk & Co.

### 3464 VERDUGO RD N

<u>Year</u>	<u>Uses</u>	<u>Source</u>
2001	KROENING Harry	Haines & Company, Inc.
	ANDYS TRANSFER & STRG	Haines & Company, Inc.
	NORTH AMER VAN LINES AGENT	Haines & Company, Inc.
1972	ANDY S TRANSFER & STORAGE	R. L. Polk & Co.
1960	ANDY S TRANSFER & STGE	R. L. Polk & Co.
1955	ANDY S TRANSFER A	R. L. Polk & Co.

### 3465 VERDUGO RD N

<u>Year</u>	<u>Uses</u>	<u>Source</u>
2001	ARROYO VERDUGO DENTAL CARE	Haines & Company, Inc.
	SAHABI KAMRAN DDS	Haines & Company, Inc.
1972	GAIL CHARLES E DENTIST	R. L. Polk & Co.
1960	GALL CHAS E DENTIST	R. L. Polk & Co.
1955	GALL CHAS E DENTIST A	R. L. Polk & Co.

### 3467 VERDUGO RD N

<u>Year</u>	<u>Uses</u>	<u>Source</u>
2001	NEEDFUL THINGS	Haines & Company, Inc.
1972	PARSONS CLEM H	R. L. Polk & Co.
1960	PARSONS CLEM H OSTEO PHYS	R. L. Polk & Co.
1955	PARSONS CLEM H A	R. L. Polk & Co.
1945	F W FURBECK	The Glendale Directory Co.

## FINDINGS

### 3468 VERDUGO RD N

<u>Year</u>	<u>Uses</u>	<u>Source</u>
1955	VACANT	R. L. Polk & Co.

### 3469 VERDUGO RD N

<u>Year</u>	<u>Uses</u>	<u>Source</u>
2001	SQUIRES Kolleen	Haines & Company, Inc.
	TWO FOR WOMEN	Haines & Company, Inc.
1972	PARSONS CLEM H PHYS	R. L. Polk & Co.
1955	PARSONS CLEM H OSTEO PHYS	R. L. Polk & Co.
1945	F W FURBECK (ART SHOP)	The Glendale Directory Co.

### 3470 VERDUGO RD N

<u>Year</u>	<u>Uses</u>	<u>Source</u>
2001	KROENING Harry	Haines & Company, Inc.
1972	ASTA FURNITURE FINISHING	R. L. Polk & Co.
1960	AAA ADV & SIS CO NOVELTIES	R. L. Polk & Co.
1955	VACANT	R. L. Polk & Co.

### 3472 VERDUGO RD N

<u>Year</u>	<u>Uses</u>	<u>Source</u>
2001	XXXX	Haines & Company, Inc.
1972	HAL S TOWING & ROAD SERVICE	R. L. Polk & Co.
1960	MONTROSE AUTO REPR	R. L. Polk & Co.

### 3474 VERDUGO RD N

<u>Year</u>	<u>Uses</u>	<u>Source</u>
1972	CARRIAGE TRADE SERVICE CENTER AUTO	R. L. Polk & Co.
1960	SIGNET MARKING DEVICES	R. L. Polk & Co.

### 3475 VERDUGO RD N

<u>Year</u>	<u>Uses</u>	<u>Source</u>
1955	GRAHAM JERRY USED CARS	R. L. Polk & Co.

### 3478 VERDUGO RD N

<u>Year</u>	<u>Uses</u>	<u>Source</u>
2001	KROENING Joe	Haines & Company, Inc.
1955	L & S MTCE & GLASS CO	R. L. Polk & Co.
	BISHOP S SERV A	R. L. Polk & Co.
	ARTBILT CABINETS A	R. L. Polk & Co.
1945	HARRY PULFER (AUTO SERV)	The Glendale Directory Co.

## FINDINGS

### 3479 VERDUGO RD N

<u>Year</u>	<u>Uses</u>	<u>Source</u>
1945	S A RONNIE (AUTO SERV)	The Glendale Directory Co.

### 3500 VERDUGO RD N

<u>Year</u>	<u>Uses</u>	<u>Source</u>
2001	HOUSE Of KENT LQR	Haines & Company, Inc.
	ROMWARY Irene	Haines & Company, Inc.
1972	HOUSE OF KENT LIQUOR	R. L. Polk & Co.
1960	HOUSE OF KENT LIQUORS	R. L. Polk & Co.
1955	SCHMIDT OSWALD	R. L. Polk & Co.
	HOUSE OF KENT A	R. L. Polk & Co.
1945	JEAN MULLIKIN (LADIES DR)	The Glendale Directory Co.

### 3501 VERDUGO RD N

<u>Year</u>	<u>Uses</u>	<u>Source</u>
1972	GRAHAM WES CHEVRON SERVICE	R. L. Polk & Co.
	GRAHAM WES CHEVRON AUTO REPAIR	R. L. Polk & Co.
1960	GRAHAM WES CHEVRON SERV STA A	R. L. Polk & Co.
1955	GRAHAM WES CHEVRON SERV	R. L. Polk & Co.
1945	F J GROSE (REAL EST)	The Glendale Directory Co.

### 3502 VERDUGO RD N

<u>Year</u>	<u>Uses</u>	<u>Source</u>
2001	XXXX	Haines & Company, Inc.
1972	BLIND LAUNDRY	R. L. Polk & Co.
	AMERICAN SHADE SHOP & VENETIAN	R. L. Polk & Co.
1960	VENETIAN BLIND LNDRY	R. L. Polk & Co.
1955	VENETIAN BLIND LNDRY	R. L. Polk & Co.
1945	A L OSTERMANN (INS)	The Glendale Directory Co.
	A C OSTERMANN (REAL EST)	The Glendale Directory Co.

### 3507 VERDUGO RD N

<u>Year</u>	<u>Uses</u>	<u>Source</u>
2001	KROENING Harry	Haines & Company, Inc.
1960	MONTROSE LIGHTING (WHSE)	R. L. Polk & Co.
1955	BOB S AUTO REPAIR A	R. L. Polk & Co.

## FINDINGS

### 3509 VERDUGO RD N

<u>Year</u>	<u>Uses</u>	<u>Source</u>
2001	MIKES Verdugo Room	Haines & Company, Inc.
1972	MIKE S VERDUGO ROOM COCKTAIL LOUNGE	R. L. Polk & Co.

### 3513 VERDUGO RD N

<u>Year</u>	<u>Uses</u>	<u>Source</u>
2001	POLK James	Haines & Company, Inc.
1960	CADY S LESLIE JOHNSON FURN	R. L. Polk & Co.
1955	LESLIE-JOHNSON FURN CO	R. L. Polk & Co.

### 3515 VERDUGO RD N

<u>Year</u>	<u>Uses</u>	<u>Source</u>
2001	FLINTRIDGE HOUSE	Haines & Company, Inc.
1972	FLINTRIDGE HOUSE INT DEC	R. L. Polk & Co.

### 3516 VERDUGO RD N

<u>Year</u>	<u>Uses</u>	<u>Source</u>
2001	MONTROSE VERDUGO CITY C OF C	Haines & Company, Inc.
	KROENING Harry	Haines & Company, Inc.
1972	MORO CHEMICAL & CONTAINER CO BAGS	R. L. Polk & Co.
1960	MORO CHEM & CONTAINER CO	R. L. Polk & Co.
1955	GLENN DON C ETG & AIR CONDIT- IONING CO A	R. L. Polk & Co.
1945	J H CHASE (PHOTO)	The Glendale Directory Co.
	W L BUDDINGTON (SHOE REPG)	The Glendale Directory Co.

### 3517 VERDUGO RD N

<u>Year</u>	<u>Uses</u>	<u>Source</u>
2001	TAYLOR Ray	Haines & Company, Inc.
	MIKES ON BROADWAY HAIR STUDIO	Haines & Company, Inc.
1972	ALPINE FLORIST	R. L. Polk & Co.

### 3518 VERDUGO RD N

<u>Year</u>	<u>Uses</u>	<u>Source</u>
2001	XXXX	Haines & Company, Inc.
1972	DESIGNER ROOF PRODUCTS INC	R. L. Polk & Co.
1960	MILANA MODIFICATIONS AUTO REPR	R. L. Polk & Co.
1955	GENE S PAINT & BODY SHOP	R. L. Polk & Co.
	FRED S GARAGE	R. L. Polk & Co.

## FINDINGS

### 3519 VERDUGO RD N

<u>Year</u>	<u>Uses</u>	<u>Source</u>
2001	MISSAKIAN Craig	Haines & Company, Inc.
1960	VACANT	R. L. Polk & Co.
1955	VERDUGO CAFE A	R. L. Polk & Co.

### 3520 VERDUGO RD N

<u>Year</u>	<u>Uses</u>	<u>Source</u>
2001	KROENING Harry	Haines & Company, Inc.
1972	ANDY S TRANFER & STORAGE (WHSE)	R. L. Polk & Co.
1960	VACANT	R. L. Polk & Co.
1955	VACANT	R. L. Polk & Co.

### 3521 VERDUGO RD N

<u>Year</u>	<u>Uses</u>	<u>Source</u>
2001	GRIZZLYS GIFTS	Haines & Company, Inc.
	HARRIS PLUMBING CO	Haines & Company, Inc.
1972	HARRIS PLUMBING CO	R. L. Polk & Co.
	LUBCO PLMB SUPS	R. L. Polk & Co.
1960	HARRIS P1MB	R. L. Polk & Co.
	HARRIS P1MB	R. L. Polk & Co.
1955	HARRIS P1MB CO A	R. L. Polk & Co.

### 3523 VERDUGO RD N

<u>Year</u>	<u>Uses</u>	<u>Source</u>
2001	DIGITAL MEDIA GRAPHICS INC	Haines & Company, Inc.
1972	DEL S SERVICE CO HYDRAULIC	R. L. Polk & Co.
1960	VACANT	R. L. Polk & Co.
1955	HAWKINS EDW C CLNS	R. L. Polk & Co.

### 3524 VERDUGO RD N

<u>Year</u>	<u>Uses</u>	<u>Source</u>
1960	MONTROSE AWNING	R. L. Polk & Co.
1955	MONTROSE AWNING CO	R. L. Polk & Co.
1945	F LA PENOTIERE (AUTO REPG)	The Glendale Directory Co.

### 3525 VERDUGO RD N

<u>Year</u>	<u>Uses</u>	<u>Source</u>
2001	KITCHEN & BATH EXPO	Haines & Company, Inc.
1972	PACIFIC FINANCE CO	R. L. Polk & Co.
1960	GREER JOHN A REALTOR	R. L. Polk & Co.

## FINDINGS

<u>Year</u>	<u>Uses</u>	<u>Source</u>
1955	GREER JOHN A CO REAL EST	R. L. Polk & Co.

### 3526 VERDUGO RD N

<u>Year</u>	<u>Uses</u>	<u>Source</u>
1972	VACANT	R. L. Polk & Co.

### 3527 VERDUGO RD N

<u>Year</u>	<u>Uses</u>	<u>Source</u>
2001	FOOTHILL LEADER THE	Haines & Company, Inc.
	RUTHS CATERING	Haines & Company, Inc.
1972	MONTROSE LIGHTING FIXTURES	R. L. Polk & Co.
1960	MONTROSE LIGHTING FIXTURES	R. L. Polk & Co.
1955	MONTROSE ELEC A	R. L. Polk & Co.

### 3529 VERDUGO RD N

<u>Year</u>	<u>Uses</u>	<u>Source</u>
2001	CIG STOP	Haines & Company, Inc.
1972	CASA VERDUGO INTERIORS	R. L. Polk & Co.
1960	BROWN MERRITT E & SON LOANS & MTGS	R. L. Polk & Co.
1955	DAVIS LOUIS SHOE REPR	R. L. Polk & Co.

### 3530 VERDUGO RD N

<u>Year</u>	<u>Uses</u>	<u>Source</u>
2001	CIRLE K	Haines & Company, Inc.
	GOR Art	Haines & Company, Inc.

### 3531 VERDUGO RD N

<u>Year</u>	<u>Uses</u>	<u>Source</u>
2001	XXXX	Haines & Company, Inc.
1972	GROUTAGE GILBERT A BLDG CONTR	R. L. Polk & Co.
1960	GROUTAGE GILBERT A BLDG CONTR	R. L. Polk & Co.
1955	GROUTAGE GILBERT A BLDG CONTR	R. L. Polk & Co.

### 3533 VERDUGO RD N

<u>Year</u>	<u>Uses</u>	<u>Source</u>
2001	TM POSTER PRODUCTIONS	Haines & Company, Inc.
	LUGO Barbara J	Haines & Company, Inc.
	ASL INSURANCE SERVICES	Haines & Company, Inc.
1972	VACANT	R. L. Polk & Co.
1960	VACANT	R. L. Polk & Co.



## FINDINGS

<u>Year</u>	<u>Uses</u>	<u>Source</u>
1955	ARDEN SCH OF THE DANCE	R. L. Polk & Co.

### 3534 VERDUGO RD N

<u>Year</u>	<u>Uses</u>	<u>Source</u>
1960	JONES FRED H SERV GAS STA	R. L. Polk & Co.
1955	JONES FRED H SERV A	R. L. Polk & Co.
1945	F H STUBBS (SERV STA)	The Glendale Directory Co.

### 3535 VERDUGO RD N

<u>Year</u>	<u>Uses</u>	<u>Source</u>
2001	FIRESIDE CHRSTN BKST GABRIELS	Haines & Company, Inc.
	GABRIELS FIRESDE CHRSTN BKSTR	Haines & Company, Inc.
	GABRIELS INTERRS & FURN RFNSHNG	Haines & Company, Inc.
	LUGO Jaime	Haines & Company, Inc.
1972	GABRIEL S FURNITURE REFINISHING	R. L. Polk & Co.
1960	VAN DYCK DENNIS J CHIROPRACTOR	R. L. Polk & Co.
1955	VACANT	R. L. Polk & Co.
1945	MONTROSE HEALTH SERV	The Glendale Directory Co.

### 3537 VERDUGO RD N

<u>Year</u>	<u>Uses</u>	<u>Source</u>
2001	XXXX	Haines & Company, Inc.
1972	VACANT	R. L. Polk & Co.
1960	VACANT	R. L. Polk & Co.
1955	VACANT	R. L. Polk & Co.

### 3600 VERDUGO RD N

<u>Year</u>	<u>Uses</u>	<u>Source</u>
2001	VANIKS UNION SERV	Haines & Company, Inc.
	AVANESSIAN Vanik	Haines & Company, Inc.
1972	JONES UNION SERVICE	R. L. Polk & Co.

### 3601 VERDUGO RD N

<u>Year</u>	<u>Uses</u>	<u>Source</u>
2001	XXXX	Haines & Company, Inc.
1972	OODLES BURGER RESTR	R. L. Polk & Co.
1960	ARTCO CLNS	R. L. Polk & Co.
1955	VACANT	R. L. Polk & Co.
1945	BILL S & DON S SHOP	The Glendale Directory Co.

## FINDINGS

### 3603 VERDUGO RD N

<u>Year</u>	<u>Uses</u>	<u>Source</u>
2001	WOODMASTER	Haines & Company, Inc.

### 3606 VERDUGO RD N

<u>Year</u>	<u>Uses</u>	<u>Source</u>
1960	AJAZ NIKT	R. L. Polk & Co.
1955	THRIFTIMART STORES LTD	R. L. Polk & Co.

### 3609 VERDUGO RD N

<u>Year</u>	<u>Uses</u>	<u>Source</u>
2001	H & S CABINETS & CONSTR INC	Haines & Company, Inc.
	H & S CABINETS & CONSTR INC	Haines & Company, Inc.
	H & S HOME IMPROVEMENT CENTER	Haines & Company, Inc.
	H & S PACIFIC RIM INC	Haines & Company, Inc.
	NO# JAMESTOWN UNION	Haines & Company, Inc.
1972	H & S PAINT STORE	R. L. Polk & Co.
1960	H & S PAINT STORE J1	R. L. Polk & Co.
1955	H & S PAINT CO A	R. L. Polk & Co.

### 3710 VERDUGO RD N

<u>Year</u>	<u>Uses</u>	<u>Source</u>
2001	SUN PALACE	Haines & Company, Inc.

### 3711 VERDUGO RD N

<u>Year</u>	<u>Uses</u>	<u>Source</u>
2001	ANAWALT LUMBER & HARDWARE CO	Haines & Company, Inc.
1960	ANAWALT LBR & MATERIALS	R. L. Polk & Co.
1955	ANAWALT LBR & MATERIALS CO	R. L. Polk & Co.

### 3720 VERDUGO RD N

<u>Year</u>	<u>Uses</u>	<u>Source</u>
2001	ARTISTRY IN CFFRS	Haines & Company, Inc.
	CAVALIERS MENS HAIR	Haines & Company, Inc.
	MAGIC BEVEL LEADED GLASS	Haines & Company, Inc.
	OCHOAS TAILOR SHOP	Haines & Company, Inc.
	NAIL MAGIC	Haines & Company, Inc.

### 3730 VERDUGO RD N

<u>Year</u>	<u>Uses</u>	<u>Source</u>
2001	DIVINA CUCINA	Haines & Company, Inc.

## FINDINGS

<u>Year</u>	<u>Uses</u>	<u>Source</u>
2001	LAVANCHY Hector	Haines & Company, Inc.

### 3738 VERDUGO RD N

<u>Year</u>	<u>Uses</u>	<u>Source</u>
2001	FOOTHILL MATTRESS	Haines & Company, Inc.
	FOOTHILL MATTRESS	Haines & Company, Inc.
	CONLIN Stevens	Haines & Company, Inc.
	A & D MATTRESS CO	Haines & Company, Inc.

### 3741 VERDUGO RD N

<u>Year</u>	<u>Uses</u>	<u>Source</u>
2001	CHAGOLLA JOHN H	Haines & Company, Inc.
	EL CHARRO RSTRNT	Haines & Company, Inc.
1960	EL CHARRO MEXICAN FOOD RESTR	R. L. Polk & Co.
1955	BILLS BILLIARDS	R. L. Polk & Co.

### 3744 VERDUGO RD N

<u>Year</u>	<u>Uses</u>	<u>Source</u>
2001	LOMELI AUTOMOTIVE	Haines & Company, Inc.
	CASA DE AUTO	Haines & Company, Inc.

### 3748 VERDUGO RD N

<u>Year</u>	<u>Uses</u>	<u>Source</u>
2001	CORSINO Dickie	Haines & Company, Inc.

### 3502A VERDUGO RD N

<u>Year</u>	<u>Uses</u>	<u>Source</u>
1945	W D DRIVER (AWNINGS)	The Glendale Directory Co.

### 3459 1/2 VERDUGO RD N

<u>Year</u>	<u>Uses</u>	<u>Source</u>
1972	DUCLOS LESTER 0 ACCT	R. L. Polk & Co.
1960	K FRAZAR BROS INC BLDG CONTR	R. L. Polk & Co.
1955	VACANT	R. L. Polk & Co.

### 3470 1/2 VERDUGO RD N

<u>Year</u>	<u>Uses</u>	<u>Source</u>
1960	I AUSTILL P1MB SERV	R. L. Polk & Co.
1955	IAUSTILL P1MB SERV A	R. L. Polk & Co.

## FINDINGS

### 3512 1/2 VERDUGO RD N

<u>Year</u>	<u>Uses</u>	<u>Source</u>
1972	VACANT	R. L. Polk & Co.
1960	K FISH WALTER	R. L. Polk & Co.
1955	IANDERSON MYRTLE E MRS	R. L. Polk & Co.

### VERDUGO ROAD NORTH N

#### 3445 VERDUGO ROAD NORTH N

<u>Year</u>	<u>Uses</u>	<u>Source</u>
1951	SPARR CAFE	R. L. Polk & Co.

#### 3447 VERDUGO ROAD NORTH N

<u>Year</u>	<u>Uses</u>	<u>Source</u>
1951	SPARR HEIGHTS LIQUOR STORE	R. L. Polk & Co.

#### 3450 VERDUGO ROAD NORTH N

<u>Year</u>	<u>Uses</u>	<u>Source</u>
1951	TOPPER WALLACE AUTO SERV	R. L. Polk & Co.

#### 3451 VERDUGO ROAD NORTH N

<u>Year</u>	<u>Uses</u>	<u>Source</u>
1951	LINK S CUSTOM SHOP PNTG	R. L. Polk & Co.

#### 3459 VERDUGO ROAD NORTH N

<u>Year</u>	<u>Uses</u>	<u>Source</u>
1951	BEAUTY MART	R. L. Polk & Co.

#### 3460 VERDUGO ROAD NORTH N

<u>Year</u>	<u>Uses</u>	<u>Source</u>
1951	HYLRAULIC UNITS AIRCRAFT IP MFRS	R. L. Polk & Co.

#### 3461 VERDUGO ROAD NORTH N

<u>Year</u>	<u>Uses</u>	<u>Source</u>
1951	COLONIAL CINRS	R. L. Polk & Co.

#### 3463 VERDUGO ROAD NORTH N

<u>Year</u>	<u>Uses</u>	<u>Source</u>
1951	VACANT	R. L. Polk & Co.

## FINDINGS

### 3465 VERDUGO ROAD NORTH N

<u>Year</u>	<u>Uses</u>	<u>Source</u>
1951	VACANT	R. L. Polk & Co.

### 3469 VERDUGO ROAD NORTH N

<u>Year</u>	<u>Uses</u>	<u>Source</u>
1951	PARSONS C H OSTEO PHYS	R. L. Polk & Co.

### 3470 VERDUGO ROAD NORTH N

<u>Year</u>	<u>Uses</u>	<u>Source</u>
1951	GEM INSTRUMENTS	R. L. Polk & Co.

### 3478 VERDUGO ROAD NORTH N

<u>Year</u>	<u>Uses</u>	<u>Source</u>
1951	MONTE S MOTOR MTCE AUTO	R. L. Polk & Co.
	PHILLIPS G (3W GAS STA	R. L. Polk & Co.
	L L MTCE & GLASS CO	R. L. Polk & Co.

### 3479 VERDUGO ROAD NORTH N

<u>Year</u>	<u>Uses</u>	<u>Source</u>
1951	VACANT	R. L. Polk & Co.

### 3500 VERDUGO ROAD NORTH N

<u>Year</u>	<u>Uses</u>	<u>Source</u>
1951	HEHARD & JOHNSON LIQUOR STORE	R. L. Polk & Co.
	JOHNSON WNI	R. L. Polk & Co.

### 3501 VERDUGO ROAD NORTH N

<u>Year</u>	<u>Uses</u>	<u>Source</u>
1951	BALL R E GAS STA	R. L. Polk & Co.

### 3502 VERDUGO ROAD NORTH N

<u>Year</u>	<u>Uses</u>	<u>Source</u>
1951	VACANT	R. L. Polk & Co.

### 3513 VERDUGO ROAD NORTH N

<u>Year</u>	<u>Uses</u>	<u>Source</u>
1951	LESLIE-JOHNSON FURN CO	R. L. Polk & Co.

### 3516 VERDUGO ROAD NORTH N

<u>Year</u>	<u>Uses</u>	<u>Source</u>
1951	VACANL	R. L. Polk & Co.

## FINDINGS

### 3517 VERDUGO ROAD NORTH N

<u>Year</u>	<u>Uses</u>	<u>Source</u>
1951	VACANT	R. L. Polk & Co.

### 3518 VERDUGO ROAD NORTH N

<u>Year</u>	<u>Uses</u>	<u>Source</u>
1951	FRED S GARAGE	R. L. Polk & Co.
	GENE S PAINT & BODY SHOP	R. L. Polk & Co.
	STAN S TOP SHOP	R. L. Polk & Co.

### 3519 VERDUGO ROAD NORTH N

<u>Year</u>	<u>Uses</u>	<u>Source</u>
1951	VERDUGO CAFE	R. L. Polk & Co.

### 3520 VERDUGO ROAD NORTH N

<u>Year</u>	<u>Uses</u>	<u>Source</u>
1951	GLENN DON C HEATING AND VENTILATING CO	R. L. Polk & Co.

### 3521 VERDUGO ROAD NORTH N

<u>Year</u>	<u>Uses</u>	<u>Source</u>
1951	HARRIS PLMBG CO	R. L. Polk & Co.

### 3523 VERDUGO ROAD NORTH N

<u>Year</u>	<u>Uses</u>	<u>Source</u>
1951	HAWKLNS EDW C CLNRS	R. L. Polk & Co.

### 3524 VERDUGO ROAD NORTH N

<u>Year</u>	<u>Uses</u>	<u>Source</u>
1951	MONTROSE AWNING CO	R. L. Polk & Co.

### 3525 VERDUGO ROAD NORTH N

<u>Year</u>	<u>Uses</u>	<u>Source</u>
1951	GREER JOHN A REALTY CO	R. L. Polk & Co.

### 3527 VERDUGO ROAD NORTH N

<u>Year</u>	<u>Uses</u>	<u>Source</u>
1951	COLLINS J M TOYS	R. L. Polk & Co.

### 3529 VERDUGO ROAD NORTH N

<u>Year</u>	<u>Uses</u>	<u>Source</u>
1951	DAVIS LOUIS SHOE REPR	R. L. Polk & Co.

## FINDINGS

### 3531 VERDUGO ROAD NORTH N

<u>Year</u>	<u>Uses</u>	<u>Source</u>
1951	GROUTAGE G A BLDG CONTR	R. L. Polk & Co.

### 3533 VERDUGO ROAD NORTH N

<u>Year</u>	<u>Uses</u>	<u>Source</u>
1951	JONSSENE SLENDERIZING SALON	R. L. Polk & Co.

### 3534 VERDUGO ROAD NORTH N

<u>Year</u>	<u>Uses</u>	<u>Source</u>
1951	RTUBBS FLOYD GAS STA	R. L. Polk & Co.

### 3535 VERDUGO ROAD NORTH N

<u>Year</u>	<u>Uses</u>	<u>Source</u>
1951	BIONTROSE HEALTH SERV	R. L. Polk & Co.

### 3601 VERDUGO ROAD NORTH N

<u>Year</u>	<u>Uses</u>	<u>Source</u>
1951	OLIVER SERV GAS STA	R. L. Polk & Co.

### 3609 VERDUGO ROAD NORTH N

<u>Year</u>	<u>Uses</u>	<u>Source</u>
1951	11 & S PAINT STORE	R. L. Polk & Co.

### 3459 1/2 VERDUGO ROAD NORTH N

<u>Year</u>	<u>Uses</u>	<u>Source</u>
1951	A GLEN-MOAT LINOLEUM & SHADE SHOP	R. L. Polk & Co.

### 3470 1/2 VERDUGO ROAD NORTH N

<u>Year</u>	<u>Uses</u>	<u>Source</u>
1951	VACANT	R. L. Polk & Co.

### 3502 1/2 VERDUGO ROAD NORTH N

<u>Year</u>	<u>Uses</u>	<u>Source</u>
1951	JONES W VD	R. L. Polk & Co.

### 3516 1/2 VERDUGO ROAD NORTH N

<u>Year</u>	<u>Uses</u>	<u>Source</u>
1951	MASON S STUDIO PHOTOG	R. L. Polk & Co.

## FINDINGS

### 3529 1/2 VERDUGO ROAD NORTH N

<u>Year</u>	<u>Uses</u>	<u>Source</u>
1951	SMITH L 1) DENTAL	R. L. Polk & Co.

### W OCEAN VIEW BLVD

#### 3510 W OCEAN VIEW BLVD

<u>Year</u>	<u>Uses</u>	<u>Source</u>
1991	Chaparral Coiffures	Pacific Bell

### W SUNVIEW DR

#### 1810 W SUNVIEW DR

<u>Year</u>	<u>Uses</u>	<u>Source</u>
1951	BIDINGER AUTO PARTS	R. L. Polk & Co.

#### 1815 W SUNVIEW DR

<u>Year</u>	<u>Uses</u>	<u>Source</u>
1951	DIXON HDW & SUPPLY	R. L. Polk & Co.

#### 1909 W SUNVIEW DR

<u>Year</u>	<u>Uses</u>	<u>Source</u>
1951	SHIPLEY ROBT M JR OPTICAL INSTRUMENT MFR	R. L. Polk & Co.



## FINDINGS

### TARGET PROPERTY: ADDRESS NOT IDENTIFIED IN RESEARCH SOURCE

The following Target Property addresses were researched for this report, and the addresses were not identified in the research source.

#### Address Researched

3506, 3510, 3512 & 3514  
Verdugo Road

#### Address Not Identified in Research Source

2004, 2003, 2000, 1999, 1996, 1992, 1990, 1986, 1981, 1976, 1971, 1969, 1967, 1965, 1964, 1963, 1962, 1961, 1958, 1957, 1956, 1954, 1952, 1950, 1949, 1948, 1947, 1946, 1944, 1942, 1940, 1939, 1938, 1937, 1936, 1935, 1934, 1933, 1932, 1931, 1930, 1929, 1928, 1927, 1926, 1925, 1924, 1923, 1921, 1920

### ADJOINING PROPERTY: ADDRESSES NOT IDENTIFIED IN RESEARCH SOURCE

The following Adjoining Property addresses were researched for this report, and the addresses were not identified in research source.

#### Address Researched

1804 CHIQUITA PL

#### Address Not Identified in Research Source

2013, 2008, 2006, 2004, 2003, 2001, 2000, 1999, 1996, 1995, 1992, 1991, 1990, 1986, 1985, 1981, 1980, 1976, 1975, 1972, 1971, 1970, 1969, 1967, 1966, 1965, 1964, 1963, 1962, 1961, 1956, 1955, 1954, 1952, 1951, 1950, 1949, 1948, 1947, 1946, 1945, 1944, 1942, 1940, 1939, 1938, 1937, 1936, 1935, 1934, 1933, 1932, 1931, 1930, 1929, 1928, 1927, 1926, 1925, 1924, 1923, 1921, 1920

1804 CHIQUITA ST

2013, 2008, 2006, 2004, 2003, 2001, 2000, 1999, 1996, 1995, 1992, 1991, 1990, 1986, 1985, 1981, 1980, 1976, 1975, 1972, 1971, 1970, 1969, 1967, 1966, 1965, 1964, 1963, 1962, 1961, 1958, 1956, 1955, 1954, 1952, 1951, 1950, 1949, 1948, 1947, 1946, 1945, 1944, 1942, 1940, 1939, 1938, 1937, 1936, 1935, 1934, 1933, 1932, 1931, 1930, 1929, 1928, 1927, 1926, 1925, 1924, 1923, 1921, 1920

1810 SUNVIEW DR

2013, 2008, 2006, 2004, 2003, 2000, 1999, 1996, 1995, 1992, 1991, 1990, 1986, 1985, 1976, 1971, 1969, 1966, 1965, 1964, 1963, 1961, 1958, 1957, 1954, 1952, 1951, 1949, 1948, 1947, 1946, 1945, 1944, 1942, 1940, 1939, 1938, 1937, 1936, 1935, 1934, 1933, 1932, 1931, 1930, 1929, 1928, 1927, 1926, 1925, 1924, 1923, 1921, 1920

1810 W SUNVIEW DR

2013, 2008, 2006, 2004, 2003, 2001, 2000, 1999, 1996, 1995, 1992, 1991, 1990, 1986, 1985, 1981, 1980, 1976, 1975, 1972, 1971, 1970, 1969, 1967, 1966, 1965, 1964, 1963, 1962, 1961, 1960, 1958, 1957, 1956, 1955, 1954, 1952, 1950, 1949, 1948, 1947, 1946, 1945, 1944, 1942, 1940, 1939, 1938, 1937, 1936, 1935, 1934, 1933, 1932, 1931, 1930, 1929, 1928, 1927, 1926, 1925, 1924, 1923, 1921, 1920

1812 CHIQUITA WAY

2013, 2008, 2006, 2004, 2003, 2001, 2000, 1999, 1996, 1995, 1992, 1991, 1990, 1986, 1985, 1981, 1980, 1976, 1975, 1972, 1971, 1970, 1969, 1967, 1966, 1965, 1964, 1963, 1962, 1961, 1960, 1958, 1957, 1956, 1955, 1954, 1952, 1951, 1950, 1949, 1948, 1947, 1946, 1945, 1944, 1942, 1940, 1939, 1938, 1937, 1936, 1935, 1934, 1933, 1932, 1931, 1930, 1929, 1928, 1927, 1926, 1925, 1924, 1923, 1921, 1920

1815 SUNVIEW DR

2013, 2008, 2004, 2003, 2000, 1999, 1996, 1992, 1990, 1986, 1981, 1976, 1971, 1969, 1966, 1965, 1964, 1963, 1961, 1958, 1957, 1954, 1952, 1951, 1949, 1948, 1947, 1946, 1945, 1944, 1942, 1940, 1939, 1938, 1937, 1936, 1935, 1934, 1933, 1932, 1931, 1930, 1929, 1928, 1927, 1926, 1925, 1924, 1923, 1921, 1920

1815 SUNVIEW DR W

2013, 2008, 2006, 2004, 2003, 2001, 2000, 1999, 1996, 1995, 1992, 1991, 1990, 1986, 1985, 1981, 1980, 1976, 1975, 1972, 1971, 1970, 1969, 1967, 1966, 1965, 1964, 1963, 1962, 1961, 1960, 1958, 1957, 1956, 1955, 1954, 1952, 1951, 1950, 1949, 1948, 1947, 1946, 1944, 1942, 1939, 1938, 1937, 1936, 1935, 1934, 1933, 1932, 1931, 1930, 1929, 1928, 1927, 1926, 1925, 1924, 1923, 1921, 1920






































































































































## FINDINGS

### **Address Researched**

### **Address Not Identified in Research Source**

3744 VERDUGO RD	2013, 2008, 2004, 2003, 2001, 2000, 1999, 1996, 1995, 1992, 1991, 1990, 1986, 1985, 1981, 1980, 1976, 1975, 1972, 1971, 1970, 1969, 1967, 1966, 1965, 1964, 1963, 1962, 1961, 1960, 1958, 1957, 1956, 1955, 1954, 1952, 1951, 1950, 1949, 1948, 1947, 1946, 1945, 1944, 1942, 1940, 1939, 1938, 1937, 1936, 1935, 1934, 1933, 1932, 1931, 1930, 1929, 1928, 1927, 1926, 1925, 1924, 1923, 1921, 1920
3744 VERDUGO RD	2006, 2004, 2003, 2001, 2000, 1999, 1996, 1995, 1992, 1991, 1990, 1986, 1985, 1981, 1980, 1976, 1975, 1972, 1971, 1970, 1969, 1967, 1966, 1965, 1964, 1963, 1962, 1961, 1960, 1958, 1957, 1956, 1955, 1954, 1952, 1951, 1950, 1949, 1948, 1947, 1946, 1945, 1944, 1942, 1940, 1939, 1938, 1937, 1936, 1935, 1934, 1933, 1932, 1931, 1930, 1929, 1928, 1927, 1926, 1925, 1924, 1923, 1921, 1920
3744 VERDUGO RD N	2013, 2008, 2006, 2004, 2003, 2000, 1999, 1996, 1995, 1992, 1991, 1990, 1986, 1985, 1981, 1980, 1976, 1975, 1972, 1971, 1970, 1969, 1967, 1966, 1965, 1964, 1963, 1962, 1961, 1960, 1958, 1957, 1956, 1955, 1954, 1952, 1951, 1950, 1949, 1948, 1947, 1946, 1945, 1944, 1942, 1940, 1939, 1938, 1937, 1936, 1935, 1934, 1933, 1932, 1931, 1930, 1929, 1928, 1927, 1926, 1925, 1924, 1923, 1921, 1920
3748 N VERDUGO RD	2013, 2008, 2006, 2004, 2003, 2001, 2000, 1999, 1996, 1995, 1992, 1991, 1990, 1986, 1985, 1981, 1980, 1976, 1975, 1972, 1971, 1970, 1969, 1967, 1966, 1965, 1964, 1963, 1961, 1960, 1958, 1957, 1955, 1954, 1952, 1951, 1949, 1948, 1947, 1946, 1945, 1944, 1942, 1940, 1939, 1938, 1937, 1936, 1935, 1934, 1933, 1932, 1931, 1930, 1929, 1928, 1927, 1926, 1925, 1924, 1923, 1921, 1920
3748 VERDUGO RD	2013, 2008, 2006, 2004, 2003, 2001, 2000, 1999, 1996, 1995, 1992, 1991, 1990, 1986, 1985, 1981, 1980, 1976, 1975, 1972, 1971, 1970, 1969, 1967, 1966, 1965, 1964, 1963, 1962, 1961, 1960, 1958, 1957, 1956, 1955, 1954, 1952, 1951, 1950, 1949, 1948, 1947, 1946, 1945, 1944, 1942, 1940, 1939, 1938, 1936, 1934, 1933, 1932, 1931, 1930, 1929, 1928, 1927, 1926, 1925, 1924, 1923, 1921, 1920
3748 VERDUGO RD N	2013, 2008, 2006, 2004, 2003, 2000, 1999, 1996, 1995, 1992, 1991, 1990, 1986, 1985, 1981, 1980, 1976, 1975, 1972, 1971, 1970, 1969, 1967, 1966, 1965, 1964, 1963, 1962, 1961, 1960, 1958, 1957, 1956, 1955, 1954, 1952, 1951, 1950, 1949, 1948, 1947, 1946, 1945, 1944, 1942, 1940, 1939, 1938, 1937, 1936, 1935, 1934, 1933, 1932, 1931, 1930, 1929, 1928, 1927, 1926, 1925, 1924, 1923, 1921, 1920



16-428-11

3506, 3510, 3512 & 3514 Verdugo Road

Glendale, CA 91208

Inquiry Number: 4642322.12

June 10, 2016

## The EDR Aerial Photo Decade Package



6 Armstrong Road, 4th floor  
Shelton, CT 06484  
Toll Free: 800.352.0050  
[www.edrnet.com](http://www.edrnet.com)

# EDR Aerial Photo Decade Package

06/10/16

**Site Name:**

16-428-11  
3506, 3510, 3512 & 3514 Verd  
Glendale, CA 91208  
EDR Inquiry # 4642322.12

**Client Name:**

Applied Earth Sciences  
4742 San Fernando Road  
Glendale, CA 91204  
Contact: Ted Zeidan



Environmental Data Resources, Inc. (EDR) Aerial Photo Decade Package is a screening tool designed to assist environmental professionals in evaluating potential liability on a target property resulting from past activities. EDR's professional researchers provide digitally reproduced historical aerial photographs, and when available, provide one photo per decade.

**Search Results:**

<b>Year</b>	<b>Scale</b>	<b>Details</b>	<b>Source</b>
2012	1"=500'	Flight Year: 2012	USDA/NAIP
2010	1"=500'	Flight Year: 2010	USDA/NAIP
2009	1"=500'	Flight Year: 2009	USDA/NAIP
2005	1"=500'	Flight Year: 2005	USDA/NAIP
2002	1"=500'	Flight Date: June, 06 2002	USDA
1994	1"=500'	Acquisition Date: May, 31 1994	USGS/DOQQ
1989	1"=500'	Flight Date: August, 22 1989	USDA
1981	1"=500'	Flight Date: February, 21 1981	EDR Proprietary Brewster Pacific
1977	1"=500'	Flight Date: February, 14 1977	EDR Proprietary Brewster Pacific
1970	1"=500'	Flight Date: February, 02 1970	EDR Proprietary Brewster Pacific
1964	1"=500'	Flight Date: July, 28 1964	USGS
1952	1"=500'	Flight Date: July, 09 1952	USGS
1938	1"=500'	Flight Date: March, 07 1938	USDA
1928	1"=500'	Flight Date: January, 01 1928	FAIR


**When delivered electronically by EDR, the aerial photo images included with this report are for ONE TIME USE ONLY. Further reproduction of these aerial photo images is prohibited without permission from EDR. For more information contact your EDR Account Executive.**

**Disclaimer - Copyright and Trademark Notice**

This Report contains certain information obtained from a variety of public and other sources reasonably available to Environmental Data Resources, Inc. It cannot be concluded from this Report that coverage information for the target and surrounding properties does not exist from other sources. NO WARRANTY EXPRESSED OR IMPLIED, IS MADE WHATSOEVER IN CONNECTION WITH THIS REPORT. ENVIRONMENTAL DATA RESOURCES, INC. SPECIFICALLY DISCLAIMS THE MAKING OF ANY SUCH WARRANTIES, INCLUDING WITHOUT LIMITATION, MERCHANTABILITY OR FITNESS FOR A PARTICULAR USE OR PURPOSE. ALL RISK IS ASSUMED BY THE USER. IN NO EVENT SHALL ENVIRONMENTAL DATA RESOURCES, INC. BE LIABLE TO ANYONE, WHETHER ARISING OUT OF ERRORS OR OMISSIONS, NEGLIGENCE, ACCIDENT OR ANY OTHER CAUSE, FOR ANY LOSS OF DAMAGE, INCLUDING, WITHOUT LIMITATION, SPECIAL, INCIDENTAL, CONSEQUENTIAL, OR EXEMPLARY DAMAGES. ANY LIABILITY ON THE PART OF ENVIRONMENTAL DATA RESOURCES, INC. IS STRICTLY LIMITED TO A REFUND OF THE AMOUNT PAID FOR THIS REPORT. Purchaser accepts this Report "AS IS". Any analyses, estimates, ratings, environmental risk levels or risk codes provided in this Report are provided for illustrative purposes only, and are not intended to provide, nor should they be interpreted as providing any facts regarding, or prediction or forecast of, any environmental risk for any property. Only a Phase I Environmental Site Assessment performed by an environmental professional can provide information regarding the environmental risk for any property. Additionally, the information provided in this Report is not to be construed as legal advice.

Copyright 2016 by Environmental Data Resources, Inc. All rights reserved. Reproduction in any media or format, in whole or in part, of any report or map of Environmental Data Resources, Inc., or its affiliates, is prohibited without prior written permission.

EDR and its logos (including Sanborn and Sanborn Map) are trademarks of Environmental Data Resources, Inc. or its affiliates. All other trademarks used herein are the property of their respective owners.




INQUIRY #: 4642322.12

YEAR: 2012

— = 500'







INQUIRY # 4642322.12

YEAR: 2010

— = 500'





INQUIRY #: 4642322.12

YEAR: 2009

— = 500'





INQUIRY #: 4642322.12

YEAR: 2005

— = 500'





INQUIRY # 4642322.12

YEAR: 2002

— = 500'





INQUIRY #: 4642322.12

YEAR: 1994

— = 500'





INQUIRY #: 4642322.12

YEAR: 1989

— = 500'






INQUIRY # 4642322.12

YEAR: 1981

— = 500'





INQUIRY #: 4642322.12

YEAR: 1977

— = 500'








INQUIRY #: 4642322.12

YEAR: 1970

— = 500'





INQUIRY # 4642322.12

YEAR: 1964

— = 500'





INQUIRY #: 4642322.12

YEAR: 1952

— = 500'





INQUIRY #: 4642322.12

YEAR: 1938

— = 500'





INQUIRY #: 4642322.12

YEAR: 1928

— = 500'



16-428-11

3506, 3510, 3512 & 3514 Verdugo Road

Glendale, CA 91208

Inquiry Number: 4642322.4

June 08, 2016

# EDR Historical Topo Map Report

with QuadMatch™



6 Armstrong Road, 4th floor  
Shelton, CT 06484  
Toll Free: 800.352.0050  
[www.edrnet.com](http://www.edrnet.com)

# EDR Historical Topo Map Report

06/08/16

**Site Name:**

16-428-11  
3506, 3510, 3512 & 3514 Verd  
Glendale, CA 91208  
EDR Inquiry # 4642322.4

**Client Name:**

Applied Earth Sciences  
4742 San Fernando Road  
Glendale, CA 91204  
Contact: Ted Zeidan



EDR Topographic Map Library has been searched by EDR and maps covering the target property location as provided by Applied Earth Sciences were identified for the years listed below. EDR's Historical Topo Map Report is designed to assist professionals in evaluating potential liability on a target property resulting from past activities. EDR's Historical Topo Map Report includes a search of a collection of public and private color historical topographic maps, dating back to the late 1800s.

**Search Results:****Coordinates:**

<b>P.O.#</b>	16-428-11	<b>Latitude:</b>	34.202828 34° 12' 10" North
<b>Project:</b>	3506,3510,3512 & 3514 Verdu	<b>Longitude:</b>	-118.226279 -118° 13' 35" West
		<b>UTM Zone:</b>	Zone 11 North
		<b>UTM X Meters:</b>	387022.46
		<b>UTM Y Meters:</b>	3785325.19
		<b>Elevation:</b>	1178.37' above sea level

**Maps Provided:**

2012	1933
1995	1928
1988	1900
1972	1896
1966	1894
1953	
1939	
1934, 1939	

**Disclaimer - Copyright and Trademark Notice**

This Report contains certain information obtained from a variety of public and other sources reasonably available to Environmental Data Resources, Inc. It cannot be concluded from this Report that coverage information for the target and surrounding properties does not exist from other sources. NO WARRANTY EXPRESSED OR IMPLIED, IS MADE WHATSOEVER IN CONNECTION WITH THIS REPORT. ENVIRONMENTAL DATA RESOURCES, INC. SPECIFICALLY DISCLAIMS THE MAKING OF ANY SUCH WARRANTIES, INCLUDING WITHOUT LIMITATION, MERCHANTABILITY OR FITNESS FOR A PARTICULAR USE OR PURPOSE. ALL RISK IS ASSUMED BY THE USER. IN NO EVENT SHALL ENVIRONMENTAL DATA RESOURCES, INC. BE LIABLE TO ANYONE, WHETHER ARISING OUT OF ERRORS OR OMISSIONS, NEGLIGENCE, ACCIDENT OR ANY OTHER CAUSE, FOR ANY LOSS OF DAMAGE, INCLUDING, WITHOUT LIMITATION, SPECIAL, INCIDENTAL, CONSEQUENTIAL, OR EXEMPLARY DAMAGES. ANY LIABILITY ON THE PART OF ENVIRONMENTAL DATA RESOURCES, INC. IS STRICTLY LIMITED TO A REFUND OF THE AMOUNT PAID FOR THIS REPORT. Purchaser accepts this Report "AS IS". Any analyses, estimates, ratings, environmental risk levels or risk codes provided in this Report are provided for illustrative purposes only, and are not intended to provide, nor should they be interpreted as providing any facts regarding, or prediction or forecast of, any environmental risk for any property. Only a Phase I Environmental Site Assessment performed by an environmental professional can provide information regarding the environmental risk for any property. Additionally, the information provided in this Report is not to be construed as legal advice.

Copyright 2016 by Environmental Data Resources, Inc. All rights reserved. Reproduction in any media or format, in whole or in part, of any report or map of Environmental Data Resources, Inc., or its affiliates, is prohibited without prior written permission.

EDR and its logos (including Sanborn and Sanborn Map) are trademarks of Environmental Data Resources, Inc. or its affiliates. All other trademarks used herein are the property of their respective owners.

## Topo Sheet Key

This EDR Topo Map Report is based upon the following USGS topographic map sheets.

### 2012 Source Sheets



Burbank  
2012  
7.5-minute, 24000



Pasadena  
2012  
7.5-minute, 24000

### 1995 Source Sheets



Pasadena  
1995  
7.5-minute, 24000  
Aerial Photo Revised 1993  
Edited 1995

### 1988 Source Sheets

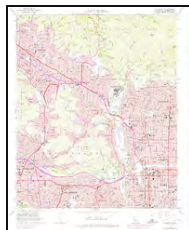


Pasadena  
1988  
7.5-minute, 24000  
Photo Revised 1988  
Aerial Photo Revised 1986

### 1972 Source Sheets



Burbank  
1972  
7.5-minute, 24000  
Photo Revised 1972  
Aerial Photo Revised 1972



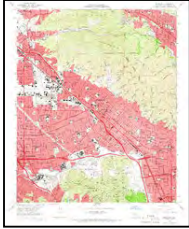
Pasadena  
1972  
7.5-minute, 24000  
Photo Revised 1972  
Aerial Photo Revised 1972



## Topo Sheet Key

This EDR Topo Map Report is based upon the following USGS topographic map sheets.

### 1966 Source Sheets

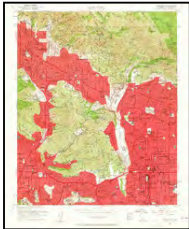


Burbank  
1966  
7.5-minute, 24000  
Aerial Photo Revised 1964



Pasadena  
1966  
7.5-minute, 24000  
Aerial Photo Revised 1964

### 1953 Source Sheets

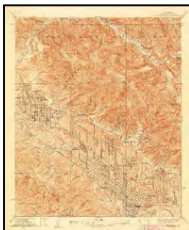


Pasadena  
1953  
7.5-minute, 24000



Burbank  
1953  
7.5-minute, 24000  
Aerial Photo Revised 1952

### 1939 Source Sheets




La Crescenta  
1939  
7.5-minute, 20000

### 1934, 1939 Source Sheets



Mt. Lowe  
1934  
7.5-minute, 24000



Mt. Lowe  
1939  
7.5-minute, 24000

## Topo Sheet Key

This EDR Topo Map Report is based upon the following USGS topographic map sheets.

### 1933 Source Sheets

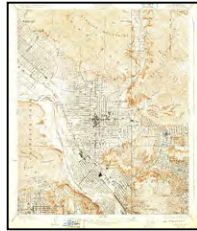


La Crescenta  
1933  
7.5-minute, 24000

### 1928 Source Sheets



Altadena  
1928  
7.5-minute, 24000



Glendale  
1928  
7.5-minute, 24000



La Crescenta  
1928  
7.5-minute, 24000

### 1900 Source Sheets



Pasadena  
1900  
15-minute, 62500



Los Angeles  
1900  
15-minute, 62500

### 1896 Source Sheets



Santa Monica  
1896  
15-minute, 62500



Pasadena  
1896  
15-minute, 62500

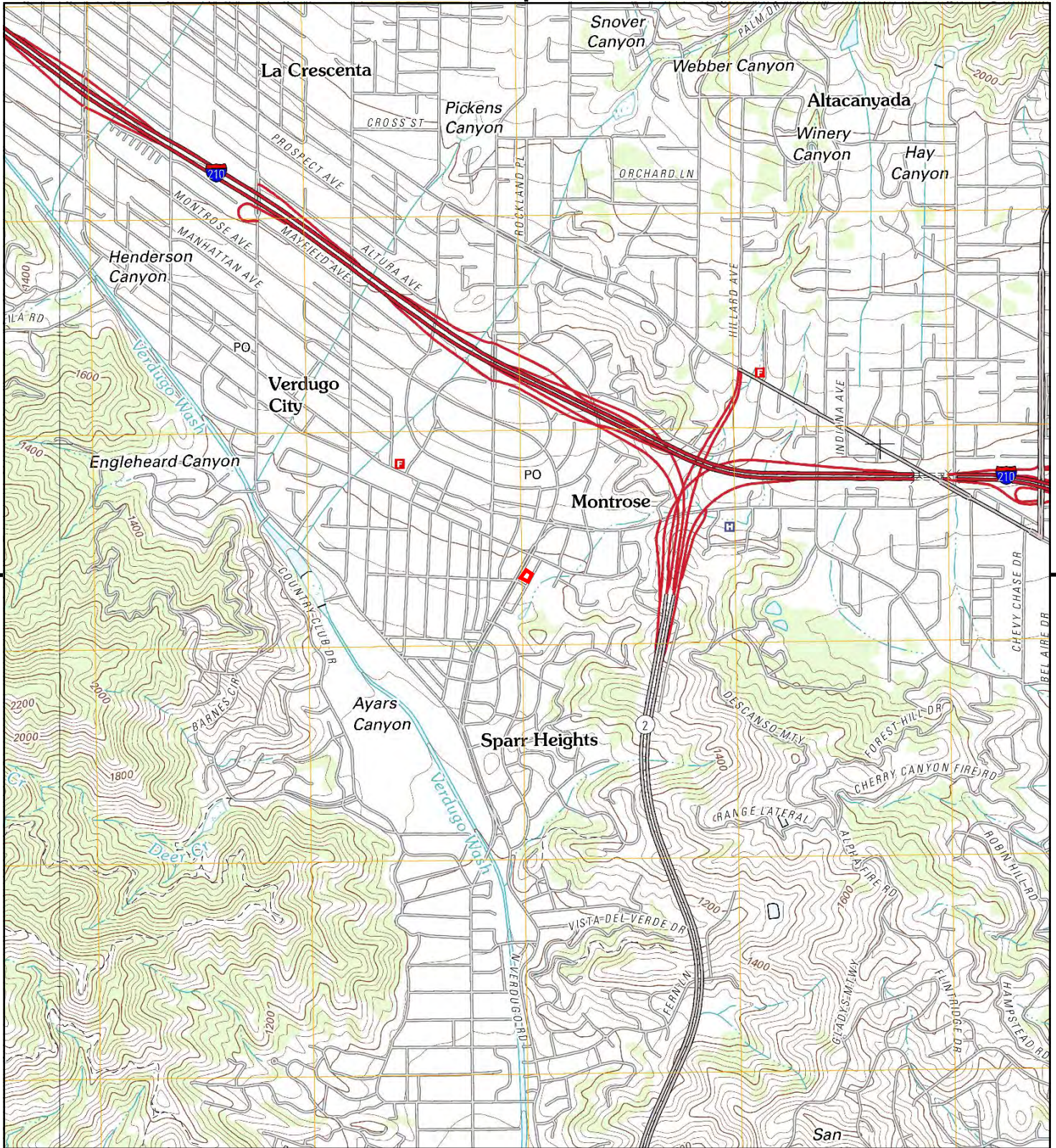
## ***Topo Sheet Key***

This EDR Topo Map Report is based upon the following USGS topographic map sheets.

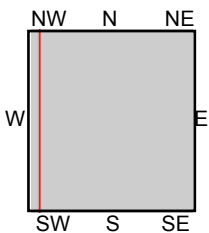
### **1894 Source Sheets**



Los Angeles  
1894  
15-minute, 62500



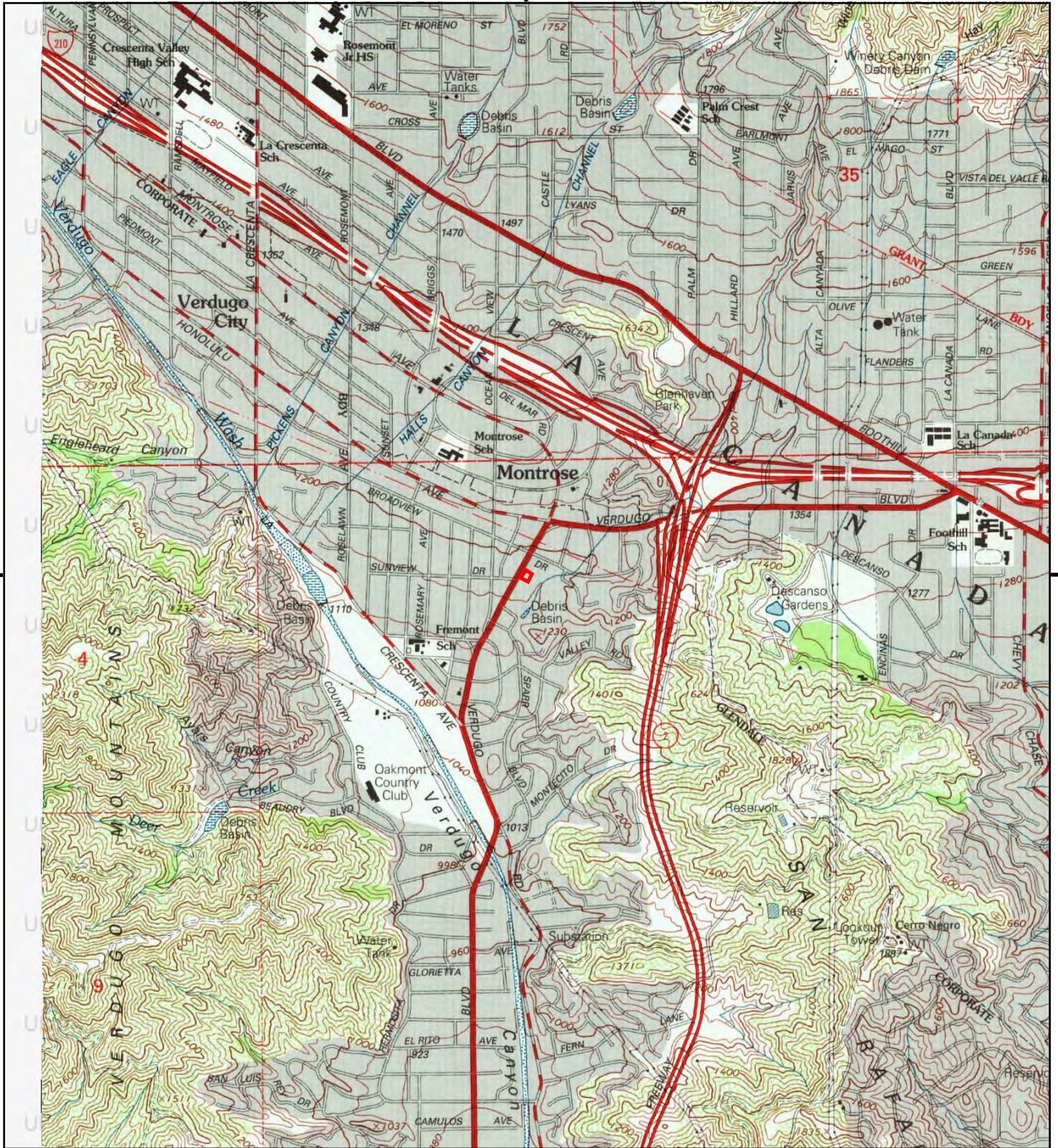
This report includes information from the following map sheet(s).



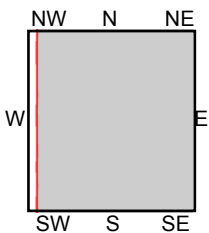
TP, Pasadena, 2012, 7.5-minute  
W, Burbank, 2012, 7.5-minute

**SITE NAME:** 16-428-11  
**ADDRESS:** 3506, 3510, 3512 & 3514 Verdugo Road  
Glendale, CA 91208  
**CLIENT:** Applied Earth Sciences





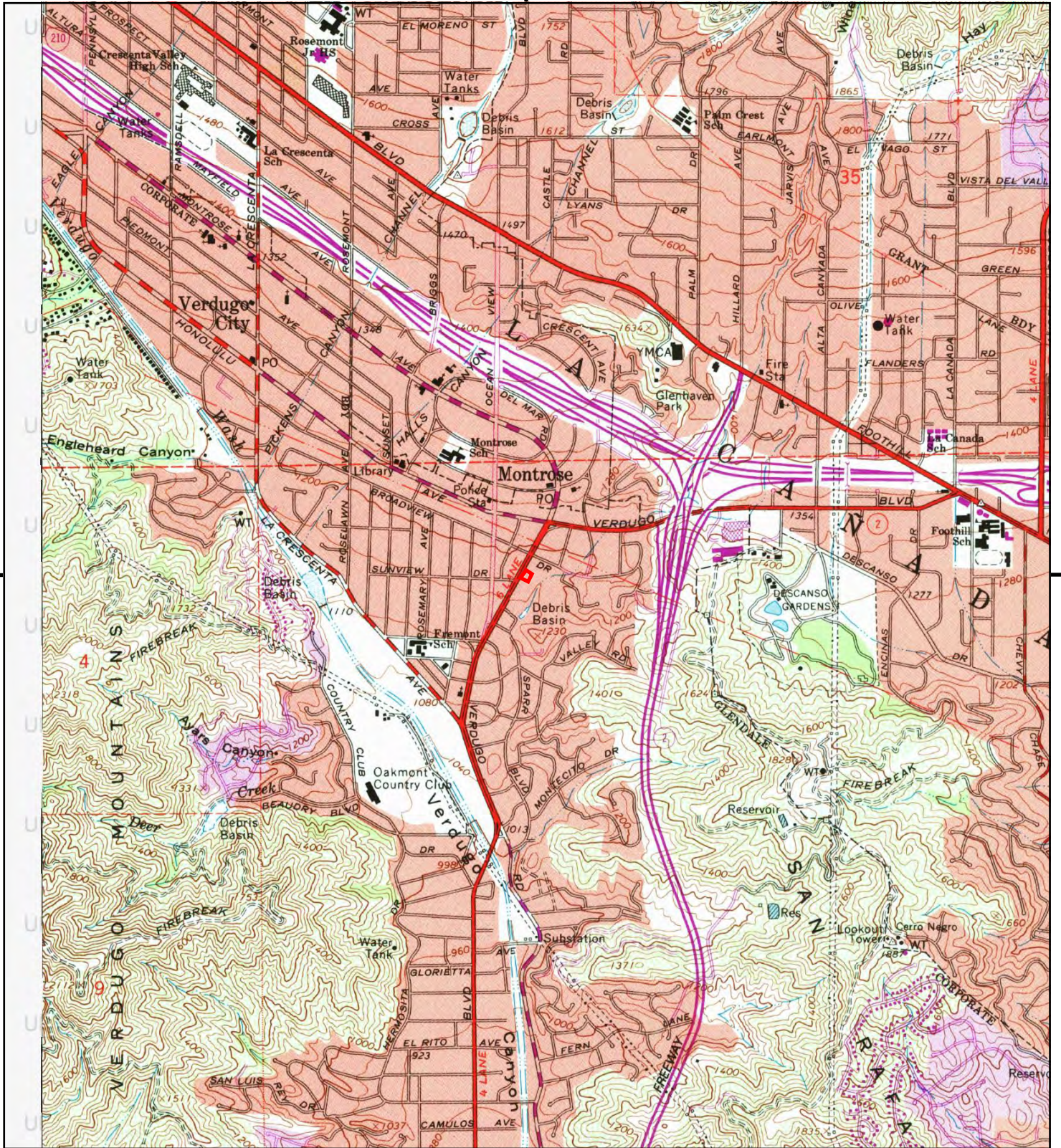
This report includes information from the following map sheet(s).



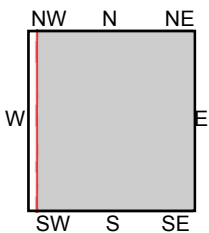
TP, Pasadena, 1995, 7.5-minute

SITE NAME: 16-428-11  
 ADDRESS: 3506, 3510, 3512 & 3514 Verdugo Road  
 Glendale, CA 91208  
 CLIENT: Applied Earth Sciences





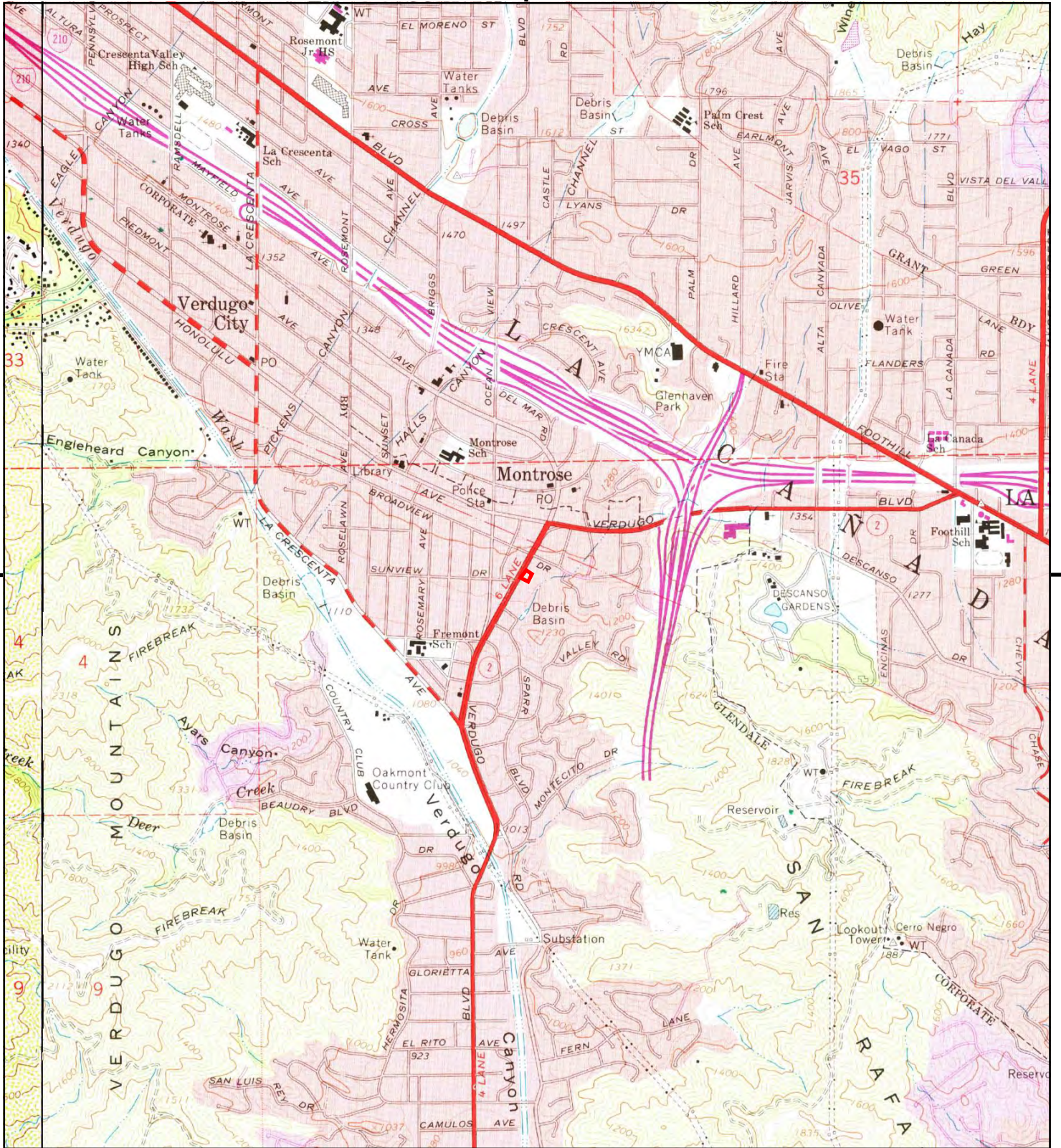
This report includes information from the following map sheet(s).



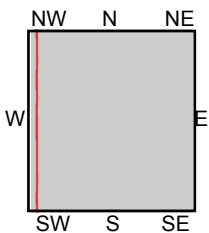
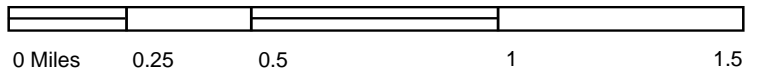
TP, Pasadena, 1988, 7.5-minute

**SITE NAME:** 16-428-11  
**ADDRESS:** 3506, 3510, 3512 & 3514 Verdugo Road  
 Glendale, CA 91208  
**CLIENT:** Applied Earth Sciences





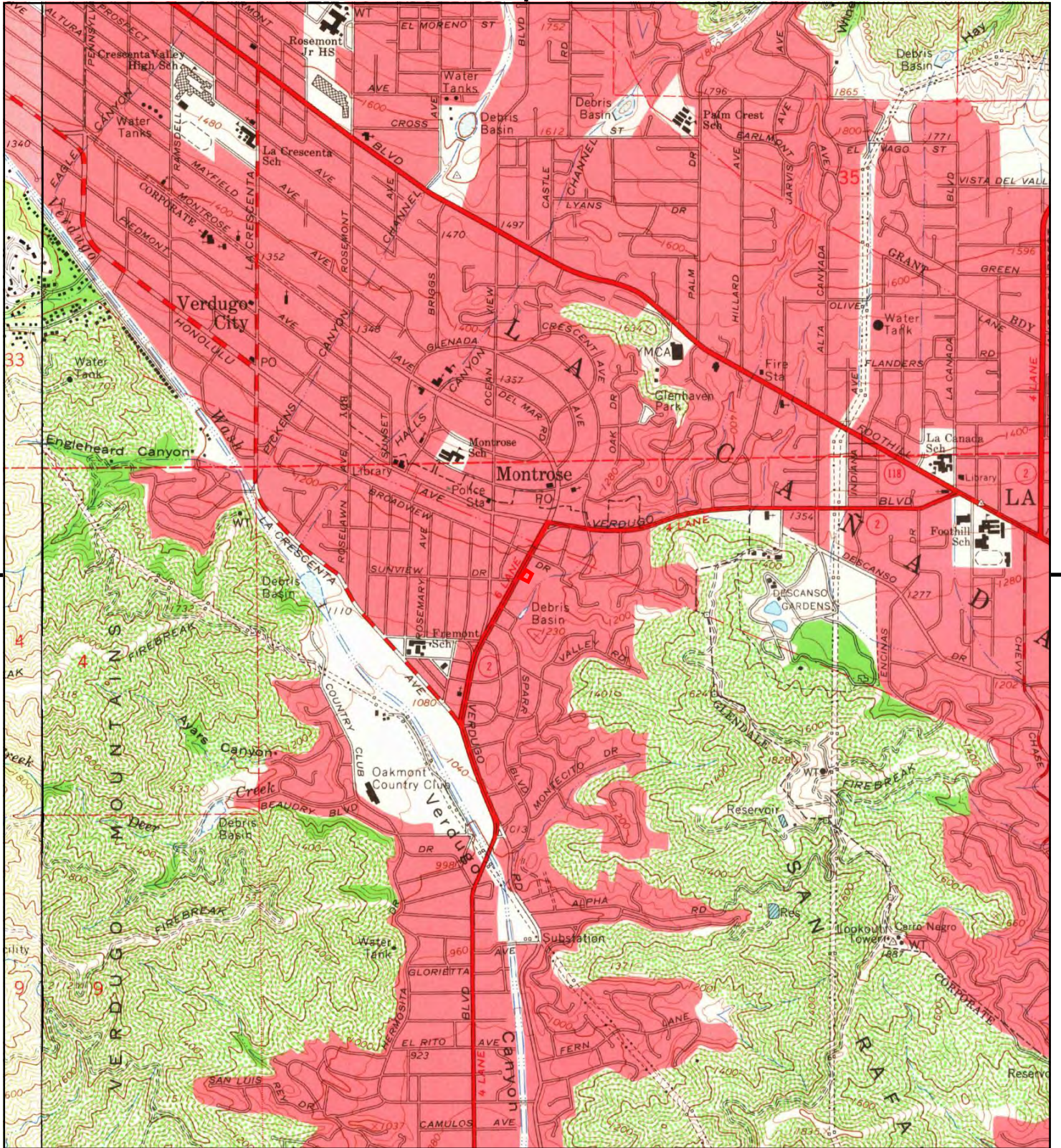
This report includes information from the following map sheet(s).



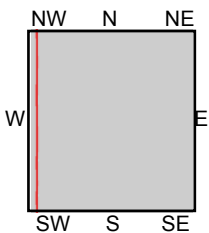
TP, Pasadena, 1972, 7.5-minute  
W, Burbank, 1972, 7.5-minute

SITE NAME: 16-428-11  
ADDRESS: 3506, 3510, 3512 & 3514 Verdugo Road  
Glendale, CA 91208  
CLIENT: Applied Earth Sciences





This report includes information from the following map sheet(s).

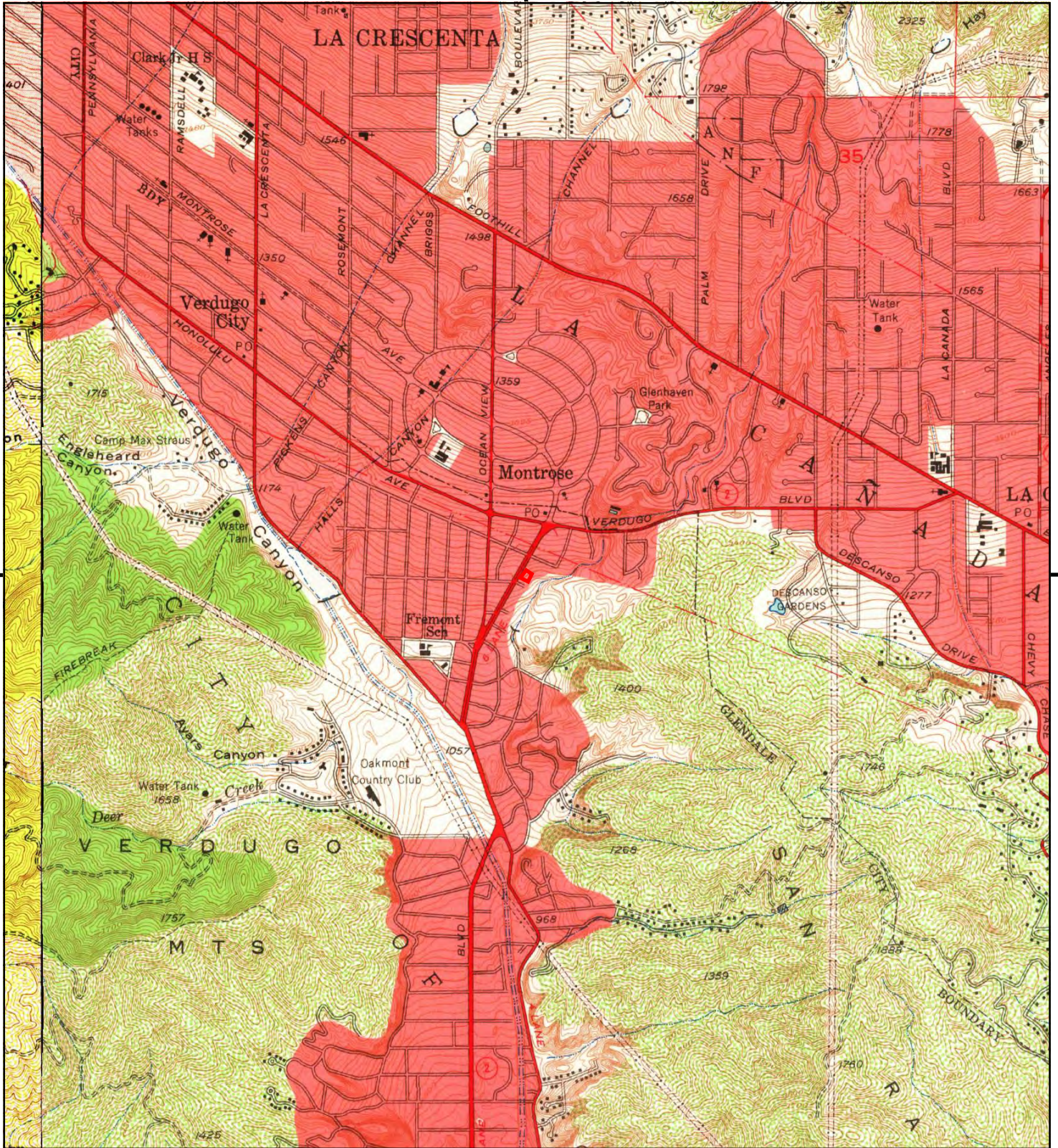


TP, Pasadena, 1966, 7.5-minute  
 W, Burbank, 1966, 7.5-minute

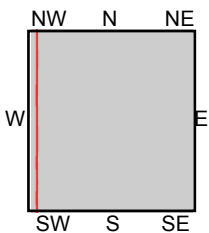
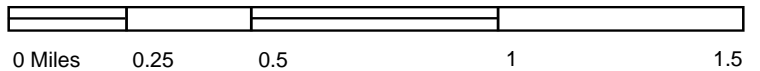
**SITE NAME:** 16-428-11  
**ADDRESS:** 3506, 3510, 3512 & 3514 Verdugo Road  
 Glendale, CA 91208  
**CLIENT:** Applied Earth Sciences







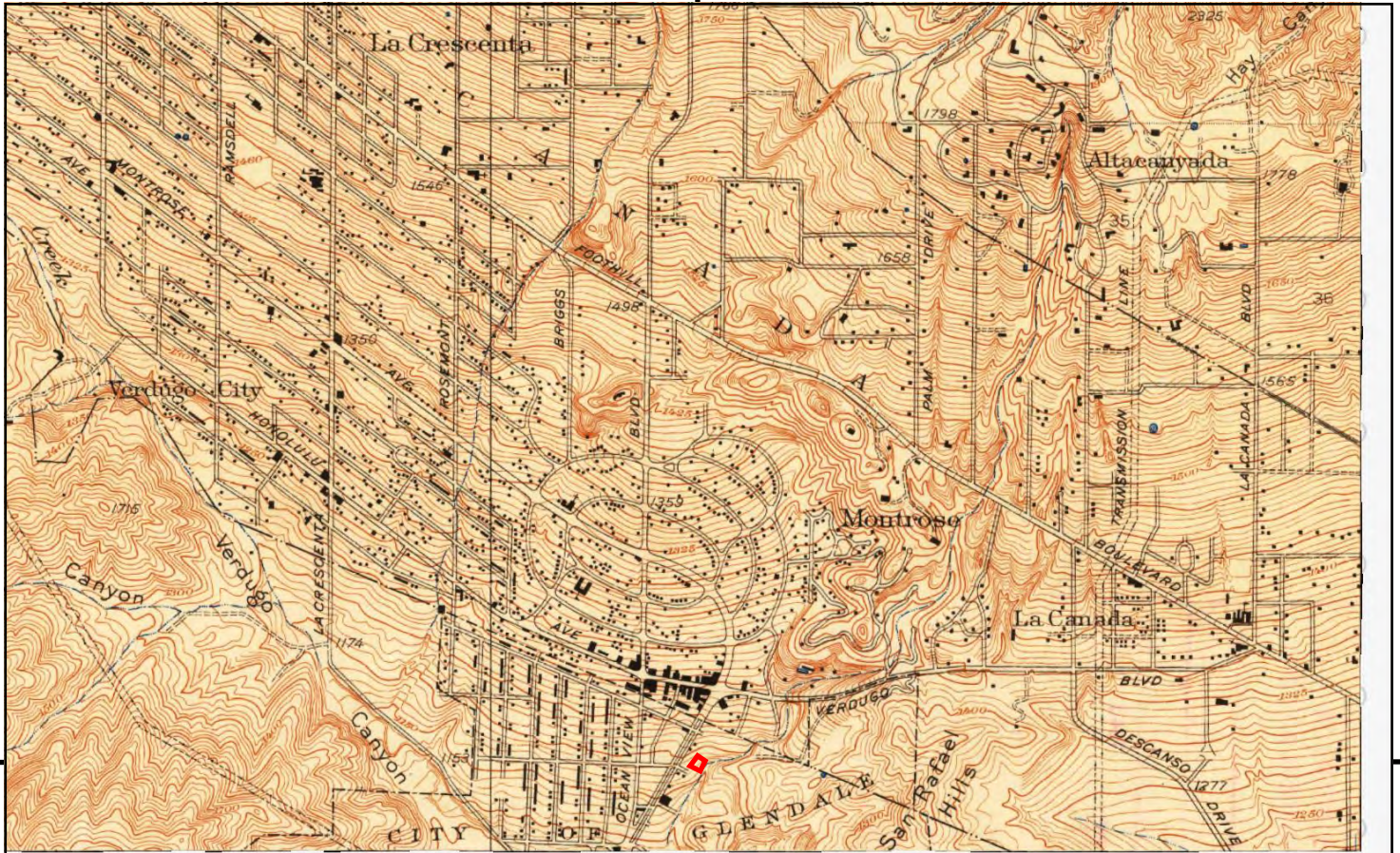
This report includes information from the following map sheet(s).



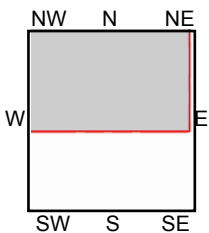
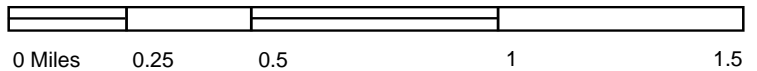
TP, Pasadena, 1953, 7.5-minute  
W, Burbank, 1953, 7.5-minute

**SITE NAME:** 16-428-11  
**ADDRESS:** 3506, 3510, 3512 & 3514 Verdugo Road  
Glendale, CA 91208  
**CLIENT:** Applied Earth Sciences





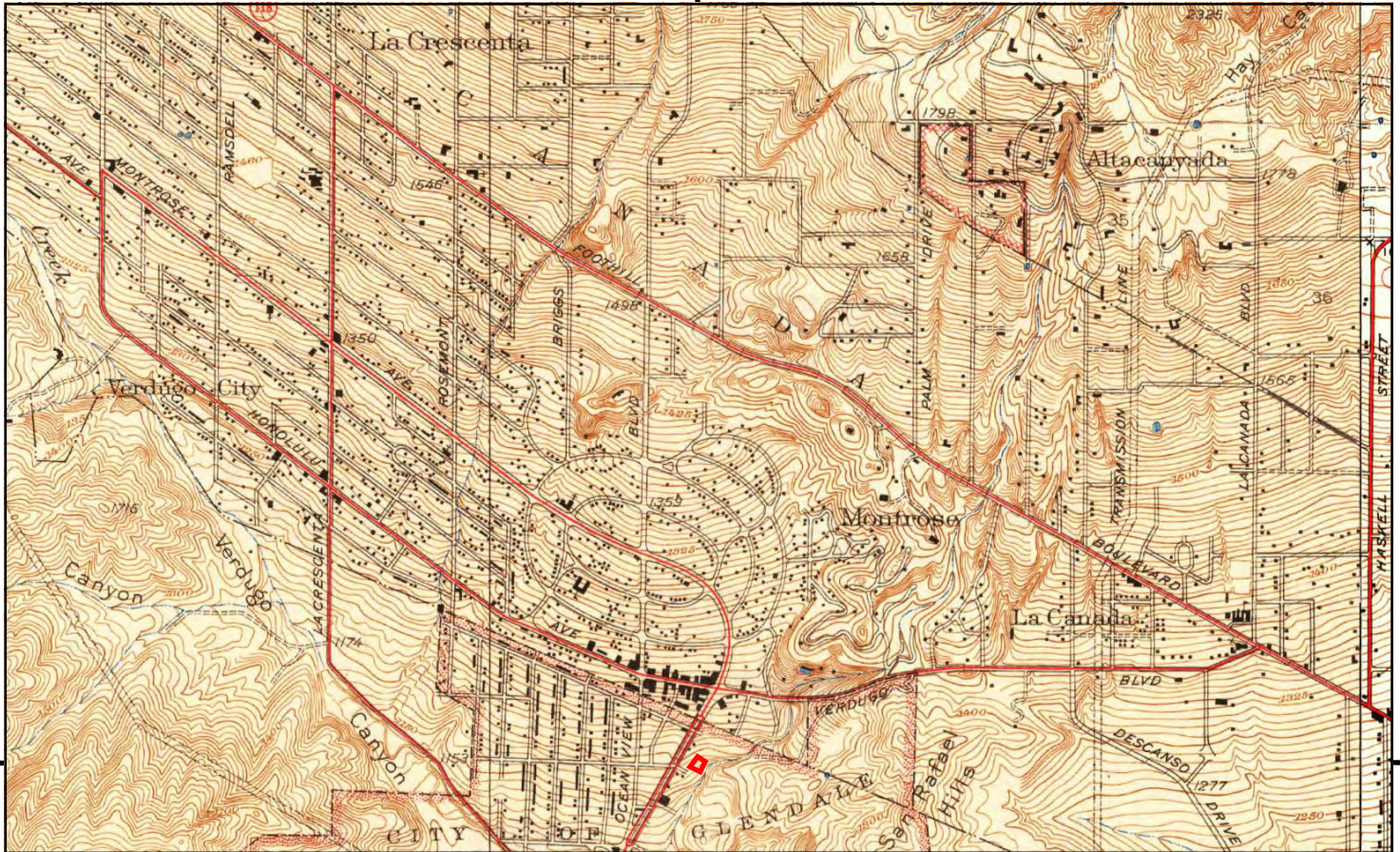
This report includes information from the following map sheet(s).



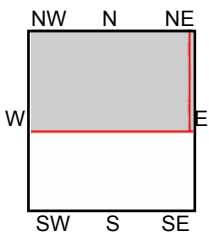
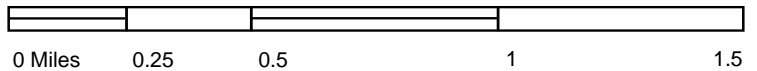
TP, La Crescenta, 1939, 7.5-minute

**SITE NAME:** 16-428-11  
**ADDRESS:** 3506, 3510, 3512 & 3514 Verdugo Road  
 Glendale, CA 91208  
**CLIENT:** Applied Earth Sciences






This report includes information from the following map sheet(s).



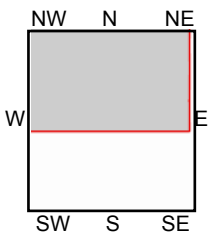
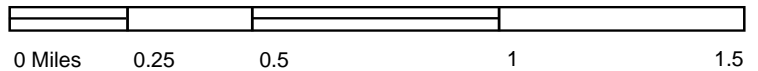
TP, La Crescenta, 1939, 7.5-minute  
 NE, Mt. Lowe, 1934, 7.5-minute  
 NE, Mt. Lowe, 1939, 7.5-minute

**SITE NAME:** 16-428-11  
**ADDRESS:** 3506, 3510, 3512 & 3514 Verdugo Road  
 Glendale, CA 91208  
**CLIENT:** Applied Earth Sciences





This report includes information from the following map sheet(s).



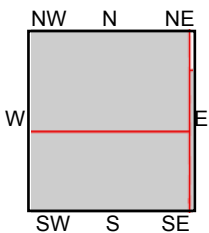
TP, La Crescenta, 1933, 7.5-minute

**SITE NAME:** 16-428-11  
**ADDRESS:** 3506, 3510, 3512 & 3514 Verdugo Road  
 Glendale, CA 91208  
**CLIENT:** Applied Earth Sciences





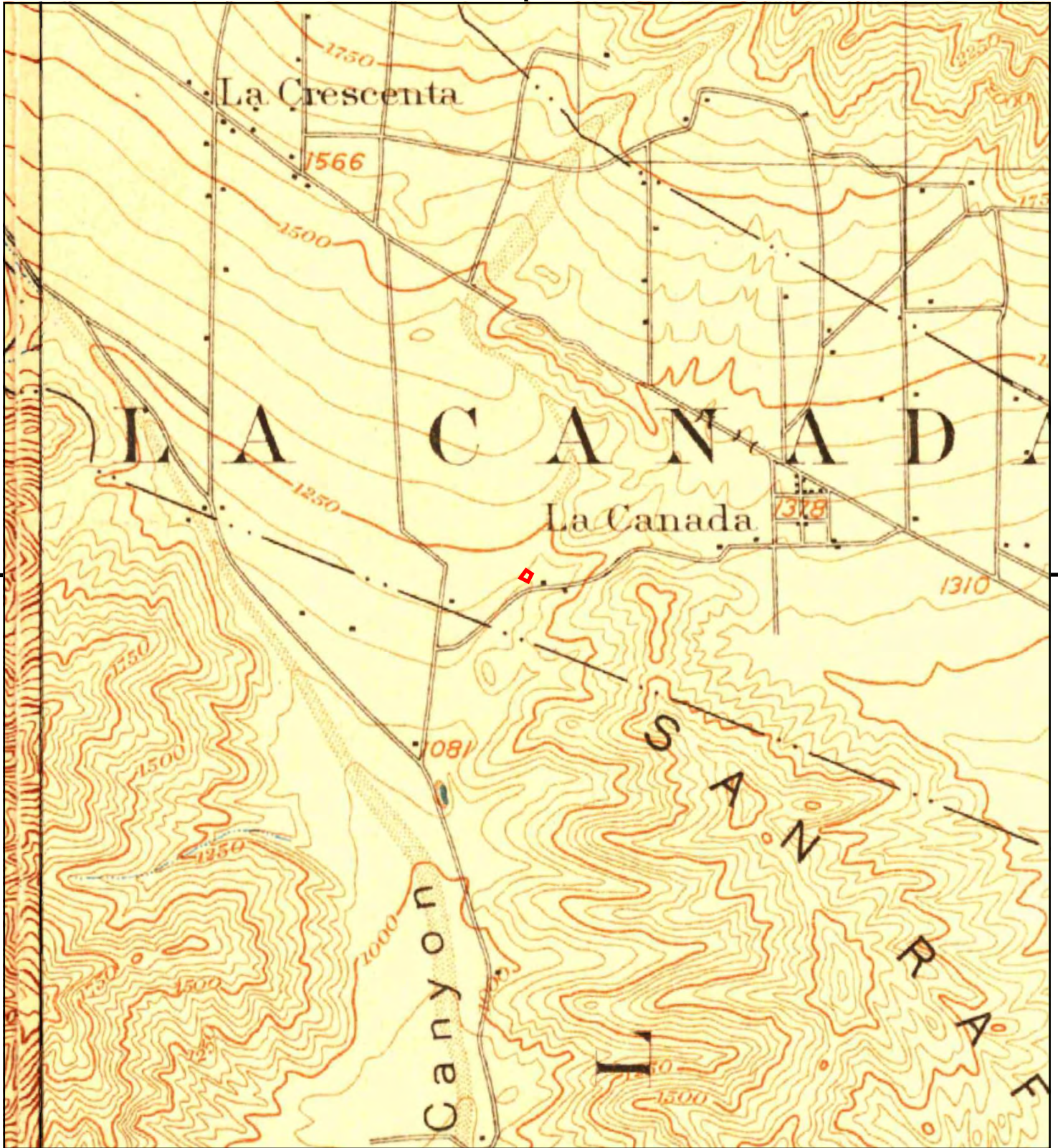
This report includes information from the following map sheet(s).



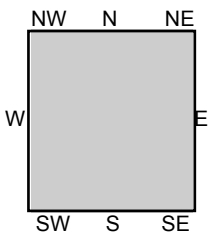
TP, La Crescenta, 1928, 7.5-minute  
 SE, Altadena, 1928, 7.5-minute  
 S, Glendale, 1928, 7.5-minute

**SITE NAME:** 16-428-11  
**ADDRESS:** 3506, 3510, 3512 & 3514 Verdugo Road  
 Glendale, CA 91208  
**CLIENT:** Applied Earth Sciences





This report includes information from the following map sheet(s).



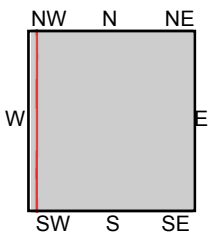
TP, Pasadena, 1900, 15-minute  
 TP, Los Angeles, 1900, 15-minute

SITE NAME: 16-428-11  
 ADDRESS: 3506, 3510, 3512 & 3514 Verdugo Road  
 Glendale, CA 91208  
 CLIENT: Applied Earth Sciences





This report includes information from the following map sheet(s).



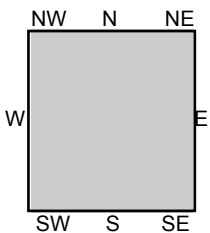
TP, Pasadena, 1896, 15-minute  
 SW, Santa Monica, 1896, 15-minute

**SITE NAME:** 16-428-11  
**ADDRESS:** 3506, 3510, 3512 & 3514 Verdugo Road  
 Glendale, CA 91208  
**CLIENT:** Applied Earth Sciences





This report includes information from the following map sheet(s).



TP, Los Angeles, 1894, 15-minute

SITE NAME: 16-428-11  
 ADDRESS: 3506, 3510, 3512 & 3514 Verdugo Road  
 Glendale, CA 91208  
 CLIENT: Applied Earth Sciences





16-428-11

3506, 3510, 3512 & 3514 Verdugo Road

Glendale, CA 91208

Inquiry Number: 4642322.3

June 08, 2016

## Certified Sanborn® Map Report



6 Armstrong Road, 4th floor  
Shelton, CT 06484  
Toll Free: 800.352.0050  
[www.edrnet.com](http://www.edrnet.com)

# Certified Sanborn® Map Report

06/08/16

**Site Name:**

16-428-11  
3506, 3510, 3512 & 3514 Verd  
Glendale, CA 91208  
EDR Inquiry # 4642322.3

**Client Name:**

Applied Earth Sciences  
4742 San Fernando Road  
Glendale, CA 91204  
Contact: Ted Zeidan



The Sanborn Library has been searched by EDR and maps covering the target property location as provided by Applied Earth Sciences were identified for the years listed below. The Sanborn Library is the largest, most complete collection of fire insurance maps. The collection includes maps from Sanborn, Bromley, Perris & Browne, Hopkins, Barlow, and others. Only Environmental Data Resources Inc. (EDR) is authorized to grant rights for commercial reproduction of maps by the Sanborn Library LLC, the copyright holder for the collection. Results can be authenticated by visiting [www.edrnet.com/sanborn](http://www.edrnet.com/sanborn).

The Sanborn Library is continually enhanced with newly identified map archives. This report accesses all maps in the collection as of the day this report was generated.

## Certified Sanborn Results:

**Certification #** CACF-4BE5-8403  
**PO #** 16-428-11  
**Project** 3506,3510,3512 & 3514 Verdugo  
**Maps Provided:**

1929  
1924



Sanborn® Library search results

Certification #: CACF-4BE5-8403

The Sanborn Library includes more than 1.2 million fire insurance maps from Sanborn, Bromley, Perris & Browne, Hopkins, Barlow and others which track historical property usage in approximately 12,000 American cities and towns. Collections searched:

- Library of Congress
- University Publications of America
- EDR Private Collection

*The Sanborn Library LLC Since 1866™*

## Limited Permission To Make Copies

Applied Earth Sciences (the client) is permitted to make up to FIVE photocopies of this Sanborn Map transmittal and each fire insurance map accompanying this report solely for the limited use of its customer. No one other than the client is authorized to make copies. Upon request made directly to an EDR Account Executive, the client may be permitted to make a limited number of additional photocopies. This permission is conditioned upon compliance by the client, its customer and their agents with EDR's copyright policy; a copy of which is available upon request.

### Disclaimer - Copyright and Trademark Notice

This Report contains certain information obtained from a variety of public and other sources reasonably available to Environmental Data Resources, Inc. It cannot be concluded from this Report that coverage information for the target and surrounding properties does not exist from other sources. NO WARRANTY EXPRESSED OR IMPLIED, IS MADE WHATSOEVER IN CONNECTION WITH THIS REPORT. ENVIRONMENTAL DATA RESOURCES, INC. SPECIFICALLY DISCLAIMS THE MAKING OF ANY SUCH WARRANTIES, INCLUDING WITHOUT LIMITATION, MERCHANTABILITY OR FITNESS FOR A PARTICULAR USE OR PURPOSE. ALL RISK IS ASSUMED BY THE USER. IN NO EVENT SHALL ENVIRONMENTAL DATA RESOURCES, INC. BE LIABLE TO ANYONE, WHETHER ARISING OUT OF ERRORS OR OMISSIONS, NEGLIGENCE, ACCIDENT OR ANY OTHER CAUSE, FOR ANY LOSS OF DAMAGE, INCLUDING, WITHOUT LIMITATION, SPECIAL, INCIDENTAL, CONSEQUENTIAL, OR EXEMPLARY DAMAGES. ANY LIABILITY ON THE PART OF ENVIRONMENTAL DATA RESOURCES, INC. IS STRICTLY LIMITED TO A REFUND OF THE AMOUNT PAID FOR THIS REPORT. Purchaser accepts this Report "AS IS". Any analyses, estimates, ratings, environmental risk levels or risk codes provided in this Report are provided for illustrative purposes only, and are not intended to provide, nor should they be interpreted as providing any facts regarding, or prediction or forecast of, any environmental risk for any property. Only a Phase I Environmental Site Assessment performed by an environmental professional can provide information regarding the environmental risk for any property. Additionally, the information provided in this Report is not to be construed as legal advice.

Copyright 2016 by Environmental Data Resources, Inc. All rights reserved. Reproduction in any media or format, in whole or in part, of any report or map of Environmental Data Resources, Inc., or its affiliates, is prohibited without prior written permission.

EDR and its logos (including Sanborn and Sanborn Map) are trademarks of Environmental Data Resources, Inc. or its affiliates. All other trademarks used herein are the property of their respective owners.

## Sanborn Sheet Key

This Certified Sanborn Map Report is based upon the following Sanborn Fire Insurance map sheets.




### 1929 Source Sheets



Volume 1, Sheet 15  
1929



Volume 1, Sheet 19  
1929



Volume 1, Sheet 1  
1929



Volume 1, Sheet 15  
1929

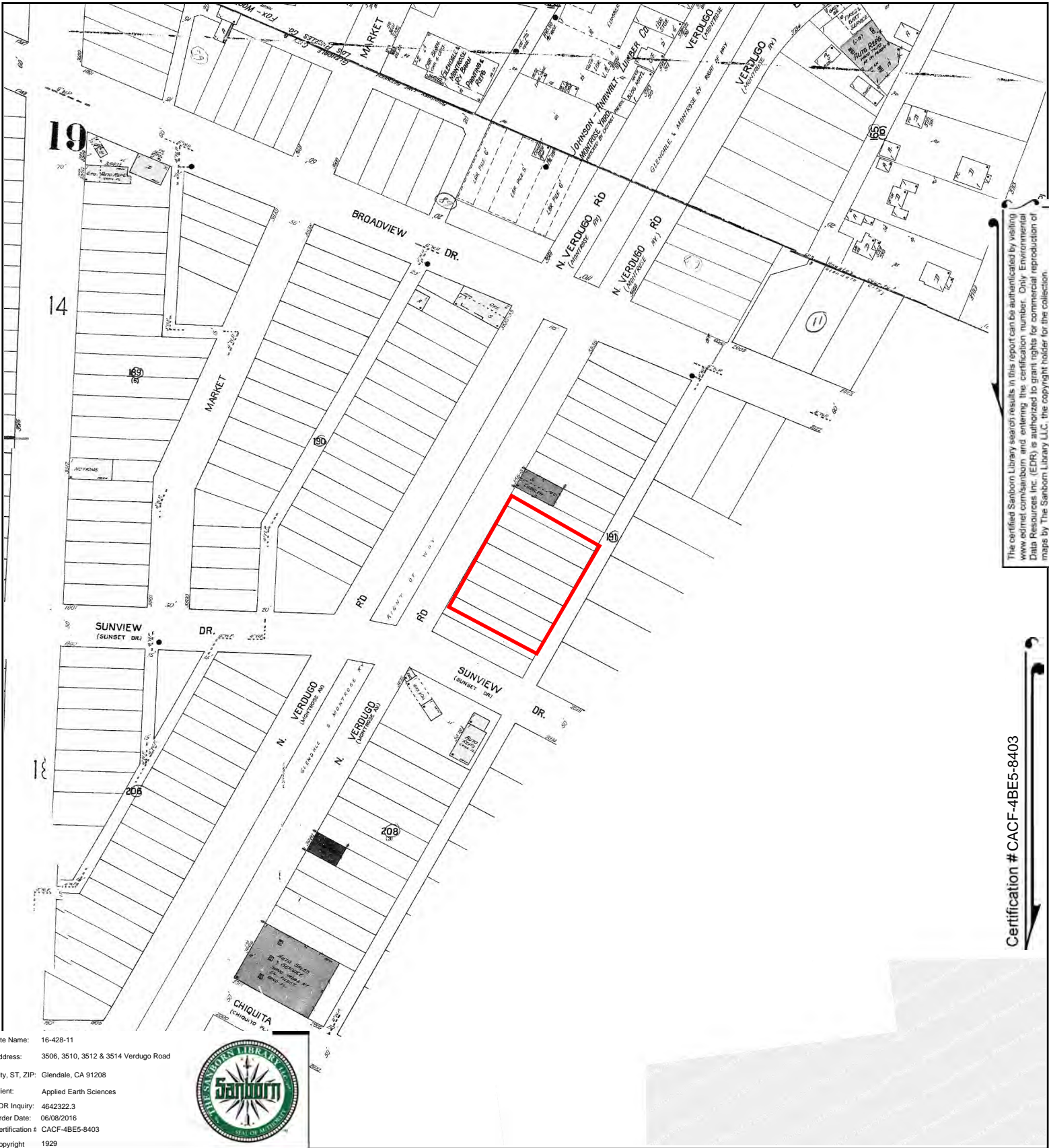


Volume 1, Sheet 19  
1929

### 1924 Source Sheets



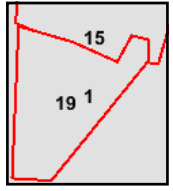
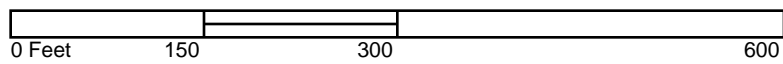
Volume 1, Sheet 1  
1924



The certified Sanborn Library search results in this report can be authorized by visiting [www.edr.com/sanborn](http://www.edr.com/sanborn) and entering the certification number. Only Environmental Data Resources Inc. (EDR) is authorized to grant rights for commercial reproduction of maps by The Sanborn Library LLC, the copyright holder for the collection.

Certification # CACF-4BE5-8403

This Certified Sanborn Map combines the following sheets. Outlined areas indicate map sheets within the collection.



- Volume 1, Sheet 19
- Volume 1, Sheet 15
- Volume 1, Sheet 1
- Volume 1, Sheet 19
- Volume 1, Sheet 15





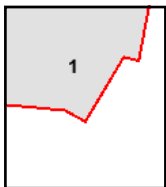
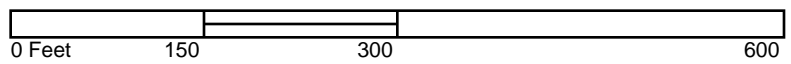
The certified Sanborn Library search results in this report can be authenticated by visiting [www.edrnet.com/sanborn](http://www.edrnet.com/sanborn) and entering the certification number. Only Environmental Data Resources Inc. (EDR) is authorized to grant rights for commercial reproduction of maps by The Sanborn Library LLC, the copyright holder for the collection.

Certification # CACF-4BE5-8403

Site Name: 16-428-11  
 Address: 3506, 3510, 3512 & 3514 Verdugo Road  
 City, ST, ZIP: Glendale, CA 91208  
 Client: Applied Earth Sciences  
 EDR Inquiry: 4642322.3  
 Order Date: 06/08/2016  
 Certification # CACF-4BE5-8403  
 Copyright 1924



This Certified Sanborn Map combines the following sheets. Outlined areas indicate map sheets within the collection.



Volume 1, Sheet 1



## APPENDIX II

Photographs  
Permit Records from City of Glendale

**16-428-11**

3506, 3510, 3512 & 3514 Verdugo Road  
Glendale, CA 91208

Inquiry Number: 4642322.7  
June 15, 2016

## EDR Environmental Lien and AUL Search

## EDR Environmental Lien and AUL Search

The EDR Environmental Lien and AUL Search Report provides results from a search of available current land title records for environmental cleanup liens and other activity and use limitations, such as engineering controls and institutional controls.

A network of professional, trained researchers, following established procedures, uses client supplied address information to:

- search for parcel information and/or legal description;
- search for ownership information;
- research official land title documents recorded at jurisdictional agencies such as recorders' offices, registries of deeds, county clerks' offices, etc.;
- access a copy of the deed;
- search for environmental encumbering instrument(s) associated with the deed;
- provide a copy of any environmental encumbrance(s) based upon a review of key words in the instrument(s) (title, parties involved, and description); and
- provide a copy of the deed or cite documents reviewed.

***Thank you for your business.***

Please contact EDR at 1-800-352-0050  
with any questions or comments.

### Disclaimer - Copyright and Trademark Notice

This Report contains certain information obtained from a variety of public and other sources reasonably available to Environmental Data Resources, Inc. It cannot be concluded from this Report that coverage information for the target and surrounding properties does not exist from other sources. **NO WARRANTY EXPRESSED OR IMPLIED, IS MADE WHATSOEVER IN CONNECTION WITH THIS REPORT. ENVIRONMENTAL DATA RESOURCES, INC. SPECIFICALLY DISCLAIMS THE MAKING OF ANY SUCH WARRANTIES, INCLUDING WITHOUT LIMITATION, MERCHANTABILITY OR FITNESS FOR A PARTICULAR USE OR PURPOSE. ALL RISK IS ASSUMED BY THE USER. IN NO EVENT SHALL ENVIRONMENTAL DATA RESOURCES, INC. BE LIABLE TO ANYONE, WHETHER ARISING OUT OF ERRORS OR OMISSIONS, NEGLIGENCE, ACCIDENT OR ANY OTHER CAUSE, FOR ANY LOSS OR DAMAGE, INCLUDING, WITHOUT LIMITATION, SPECIAL, INCIDENTAL, CONSEQUENTIAL, OR EXEMPLARY DAMAGES. ANY LIABILITY ON THE PART OF ENVIRONMENTAL DATA RESOURCES, INC. IS STRICTLY LIMITED TO A REFUND OF THE AMOUNT PAID FOR THIS REPORT.** Purchaser accepts this Report "AS IS". Any analyses, estimates, ratings, environmental risk levels or risk codes provided in this Report are provided for illustrative purposes only, and are not intended to provide, nor should they be interpreted as providing any facts regarding, or prediction or forecast of, any environmental risk for any property. Only a Phase I Environmental Site Assessment performed by an environmental professional can provide information regarding the environmental risk for any property. Additionally, the information provided in this Report is not to be construed as legal advice.

Copyright 2016 by Environmental Data Resources, Inc. All rights reserved. Reproduction in any media or format, in whole or in part, of any report or map of Environmental Data Resources, Inc. or its affiliates is prohibited without prior written permission.

EDR and its logos (including Sanborn and Sanborn Map) are trademarks of Environmental Data Resources, Inc. or its affiliates. All other trademarks used herein are the property of their respective owners.



## EDR Environmental Lien and AUL Search

### TARGET PROPERTY INFORMATION

#### ADDRESS

3506, 3510, 3512 & 3514 Verdugo Road  
16-428-11  
Glendale, CA 91208

#### RESEARCH SOURCE

##### **Source 1:**

LA Recorder  
Los Angeles, CA

#### PROPERTY INFORMATION

##### **Deed 1:**

Type of Deed: deed  
Title is vested in: Kenneth N & Betty J Sweetnam Trustees  
Title received from: Kenneth N & Betty J Sweetnam  
Deed Dated: 7/15/1997  
Deed Recorded: 8/5/1997  
Book: NA  
Page: na  
Volume: na  
Instrument: na  
Docket: NA  
Land Record Comments:  
Miscellaneous Comments:

**Legal Description:** See Exhibit

**Legal Current Owner:** Kenneth N & Betty J Sweetnam Trustees

**Parcel # / Property Identifier:** 5613-006-004

**Comments:** See Exhibit

##### **Deed 2:**

Type of Deed: deed  
Title is vested in: Kenneth N & Betty J Sweetnam Trustees  
Title received from: Kenneth N & Betty J Sweetnam  
Deed Dated: 7/15/1997  
Deed Recorded: 8/5/1997  
Book: NA  
Page: na  
Volume: na  
Instrument: na  
Docket: NA  
Land Record Comments:

## EDR Environmental Lien and AUL Search

Miscellaneous Comments:

**Legal Description:** See Exhibit  
**Legal Current Owner:** Kenneth N & Betty J Sweetnam Trustees  
**Parcel # / Property Identifier:** 5613-006-005  
**Comments:** See Exhibit

### Deed 3:

Type of Deed: deed  
Title is vested in: Kenneth N & Betty J Sweetnam Trustees  
Title received from: Kenneth N & Betty J Sweetnam  
Deed Dated: 7/15/1997  
Deed Recorded: 8/5/1997  
Book: NA  
Page: na  
Volume: na  
Instrument: na  
Docket: NA  
Land Record Comments:  
Miscellaneous Comments:

**Legal Description:** See Exhibit  
**Legal Current Owner:** Kenneth N & Betty J Sweetnam Trustees  
**Parcel # / Property Identifier:** 5613-006-006  
**Comments:** See Exhibit

### ENVIRONMENTAL LIEN

Environmental Lien: Found  Not Found

### OTHER ACTIVITY AND USE LIMITATIONS (AULs)

AULs: Found  Not Found

## **Deed Exhibit 1**

RECORDING REQUEST BY  
FRANK A. KOROSHEC, JR.

97-1189093

WHEN RECORDED MAIL TO

NAME FRANK A. KOROSHEC, JR.  
MAILING ADDRESS Attorney at Law  
10324 Balboa Blvd., Ste 200  
CITY, STATE ZIP CODE Granada Hills, CA 91344

RECORDED/FILED IN OFFICIAL RECORDS  
RECORDER'S OFFICE  
LOS ANGELES COUNTY  
CALIFORNIA

8:04 AM AUG 05 1997

SPACE ABOVE

TITLE(S)

TRUST TRANSFER DEED

FEE \$10	N
	2

RECORDING REQUESTED BY

Frank A. Koroshec, Jr.

AND WHEN RECORDED MAIL TO:

Frank A. Koroshec, Jr.  
Attorney at Law  
10324 Balboa Blvd., Ste 200  
Granada Hills, CA 91344

SPACE ABOVE THIS LINE FOR RECORDER'S USE

# Trust Transfer Deed

TD 879 D

THIS FORM FURNISHED BY TRUSTORS SECURITY SERVICE

181619

## Grant Deed (Excluded from Reappraisal Under Proposition 13, i.e., Calif. Const. Art 13A§1 et. seq.)

The undersigned Grantor(s) declare(s) under penalty of perjury that the following is true and correct:

THERE IS NO CONSIDERATION FOR THIS TRANSFER.

Documentary transfer tax is \$ none

Computed on full value of property conveyed, or  Computed on full value less value of liens and encumbrances remaining at time of sale or transfer.

There is no Documentary transfer tax due. (state reason and give Code § or Ordinance number) There is no consideration for this transfer. Pursuant to R & T 11911 no Documentary Transfer Tax is due.

Unincorporated area:  City of Glendale and

This is a Trust Transfer under §62 of the Revenue and Taxation Code and Grantor(s) has (have) checked the applicable exclusion:

Transfer to a revocable trust;

Transfer to a short-term trust not exceeding 12 years with trustor holding the reversion;

Transfer to a trust where the trustor or the trustor's spouse is the sole beneficiary;

Change of trustee holding title;

Transfer from trust to trustor or trustor's spouse where prior transfer to trust was excluded from reappraisal and for a valuable consideration, receipt of which is acknowledged.

Other: \_\_\_\_\_

GRANTOR(S): KENNETH N. SWEETNAM and BETTY J. SWEETNAM, husband and wife,

hereby GRANT(S) to KENNETH N. SWEETNAM and BETTY J. SWEETNAM, Trustees, or any Successor Trustee(s), of the SWEETNAM TRUST under Declaration of Trust dated June 11, 1997  
the following described real property in the County of Los Angeles, State of California

Lots 9 and 10 Block 8 of Sparr Heights Tract, as per map recorded in Book 59 Page 34 Et. Seq., of Maps, in the office of the County Recorder of said County.

Dated July 15, 1997

State of California

County of Los Angeles

On July 15, 1997

before me, Frank A. Koroshec, Jr.

personally appeared Kenneth N. Sweetnam and Betty J. Sweetnam

personally known to me (or proved to me on the basis of satisfactory evidence) to be the person(s) whose name(s) is/are subscribed to the within instrument and acknowledged to me that he/she/they executed the same in his/her/their authorized capacity(ies), and that by his/her/their signature(s) on the instrument the person(s), or the entity upon behalf of which the person(s) acted, executed the instrument.

*Kenneth N. Sweetnam*  
Kenneth N. Sweetnam  
*Betty J. Sweetnam*  
Betty J. Sweetnam  
Grantor-Transferor(s)

WITNESS my hand and official seal.

Signature *Frank A. Koroshec, Jr.*



Title Order No. \_\_\_\_\_ Escrow, Loan or Attorney File No. \_\_\_\_\_

ALL TAX STATEMENTS TO: Kenneth N. & Betty J. Sweetnam, 2342 Chapman Road, La Crescenta, CA 91214

NAME ADDRESS CITY, STATE, ZIP

97 1189093

## **Deed Exhibit 2**

RECORDING REQUEST BY  
FRANK A. KOROSHEC, JR.

WHEN RECORDED MAIL TO

NAME FRANK A. KOROSHEC, JR.  
MAILING Attorney at Law  
ADDRESS 10324 Balboa Blvd., Ste 200  
CITY, STATE Granada Hills, CA 91344  
ZIP CODE

97-1189092

RECORDED/FILED IN OFFICIAL RECORDS  
RECORDER'S OFFICE  
LOS ANGELES COUNTY  
CALIFORNIA

8:04 AM AUG 05 1997

SPACE ABOVE THIS LINE RESERVED FOR RECORDER'S USE

TITLE(S)

TRUST TRANSFER DEED

FEE \$10 N  
2

RECORDING REQUESTED BY

Frank A. Koroshec, Jr.

AND WHEN RECORDED MAIL TO

Frank A. Koroshec, Jr.  
Attorney at Law  
10324 Balboa Blvd., Ste 200  
Granada Hills, CA 91344

SPACE ABOVE THIS LINE FOR RECORDER'S USE

# Trust Transfer Deed

TTO 079 ID

THIS FORM FURNISHED BY TRUSTORS SECURITY SERVICE

181610

## Grant Deed (Excluded from Reappraisal Under Proposition 13, i.e., Calif. Const. Art 13A§1 et. seq.)

The undersigned Grantor(s) declare(s) under penalty of perjury that the following is true and correct:  
THERE IS NO CONSIDERATION FOR THIS TRANSFER.

Documentary transfer tax is \$ none

Computed on full value of property conveyed, or  Computed on full value less value of liens and encumbrances remaining at time of sale or transfer.

There is no Documentary transfer tax due. (state reason and give Code § or Ordinance number) There is no consideration for this transfer. Pursuant to R & T 11911 no Documentary Transfer Tax is due.



Unincorporated area:  City of Glendale and

This is a Trust Transfer under §62 of the Revenue and Taxation Code and Grantor(s) has (have) checked the applicable exclusion:

- Transfer to a revocable trust;
- Transfer to a short-term trust not exceeding 12 years with trustor holding the reversion;
- Transfer to a trust where the trustor or the trustor's spouse is the sole beneficiary;
- Change of trustee holding title;
- Transfer from trust to trustor or trustor's spouse where prior transfer to trust was excluded from reappraisal and for a valuable consideration, receipt of which is acknowledged.
- Other: \_\_\_\_\_

GRANTOR(S): KENNETH N. SWEETNAM and BETTY J. SWEETNAM, husband and wife,  
 hereby GRANT(S) to KENNETH N. SWEETNAM and BETTY J. SWEETNAM, Trustees, or any Successor  
 Trustee(s), of the SWEETNAM TRUST under Declaration of Trust dated June 11, 1997  
 the following described real property in the County of Los Angeles, State of California  
Lots 11, 12 and 13 of Block 8 of Sparr Heights in the City of Glendale, County of  
Los Angeles, State of California, as per map recorded in Book 59, Pages 34 to 36 of  
Maps, in the office of the County Recorder of said County.


Dated July 15, 1997  
 State of California  
 County of Los Angeles  
 On July 15, 1997

  
 Kenneth N. Sweetnam  
  
 Betty J. Sweetnam  
 Grantor(s)

before me, Frank A. Koroshec, Jr.  
 personally appeared Kenneth N. Sweetnam and Betty J. Sweetnam  
 personally known to me (or proved to me on the basis of satisfactory evidence) to be the person(s) whose name(s) is/are  
 subscribed to the within instrument and acknowledged to me that he/she/they executed the same in his/her/their authorized  
 capacity(ies), and that by his/her/their signature(s) on the instrument the person(s), or the entity upon behalf of which the  
 person(s) acted, executed the instrument.

WITNESS my hand and official seal.

Signature





Title Order No. \_\_\_\_\_ Escrow, Loan or Attorney File No. \_\_\_\_\_

MAIL TAX STATEMENTS TO: Kenneth N. & Betty J. Sweetnam, 2342 Chapman Road, La Crescenta, CA 91214

NAME

ADDRESS

CITY, STATE, ZIP

97 1189092

ASSASSORS PARCEL NO. 0303 0000 0000



## **Deed Exhibit 3**

REGARDING REQUEST BY  
FRANK A. KOROSHEC, JR.

97-1189094

WHEN RECORDED MAIL TO

NAME FRANK A. KOROSHEC, JR.  
MAILING Attorney at Law  
ADDRESS 10324 Balboa Blvd., Ste 200  
CITY, STATE Granada Hills, CA 91344  
ZIP CODE

RECORDED, FILED IN OFFICIAL RECORDS  
RECORDER'S OFFICE  
LOS ANGELES COUNTY  
CALIFORNIA  
8:04 AM AUG 05 1997

SPACE ABOVE THIS LINE RESERVED FOR RECORDER'S USE

TITLE(S)  
TRUST TRANSFER DEED

FEE \$10	N
	2

RECORDING REQUESTED BY

Frank A. Koroshec, Jr.

AND WHEN RECORDED MAIL TO

Frank A. Koroshec, Jr.  
Attorney at Law  
10324 Balboa Blvd., Ste 200  
Granada Hills, CA 91344

SPACE ABOVE THIS LINE FOR RECORDER'S USE

# Trust Transfer Deed

TTD 87610

THIS FORM FURNISHED BY TRUSTORS SECURITY SERVICE

181519

## Grant Deed (Excluded from Reappraisal Under Proposition 13, i.e., Calif. Const. Art 13A§1 et. seq.)

The undersigned Grantor(s) declare(s) under penalty of perjury that the following is true and correct:  
THERE IS NO CONSIDERATION FOR THIS TRANSFER.

Documentary transfer tax is \$ none

- Computed on full value of property conveyed, or  Computed on full value less value of liens and encumbrances remaining at time of sale or transfer.
- There is no Documentary transfer tax due. (state reason and give Code § or Ordinance number) There is no consideration for this transfer pursuant to R & T 11911 no Documentary Transfer Tax is due.
- Unincorporated area:  City of Glendale and \_\_\_\_\_  
This is a Trust Transfer under §62 of the Revenue and Taxation Code and Grantor(s) has (have) checked the applicable exclusion:
  - Transfer to a revocable trust;
  - Transfer to a short-term trust not exceeding 12 years with trustor holding the reversion;
  - Transfer to a trust where the trustor or the trustor's spouse is the sole beneficiary;
  - Change of trustee holding title;
  - Transfer from trust to trustor or trustor's spouse where prior transfer to trust was excluded from reappraisal and for a valuable consideration, receipt of which is acknowledged.
  - Other: \_\_\_\_\_

GRANTOR(S): KENNETH N. SWEETNAM

herby GRANT(S) to KENNETH N. SWEETNAM and BETTY J. SWEETNAM, Trustees, or any Successor Trustee(s), of the SWEETNAM TRUST under Declaration of Trust dated June 11, 1997  
the following described real property in the County of Los Angeles, State of California

Lot 14 of Block 8 of Sparr Heights in the City of Glendale, County of Los Angeles, State of California, as per map recorded in Book 59, Pages 34 to 36 of Maps, in the office of the County Recorder of said County.

Dated July 15, 1997  
State of California  
County of Los Angeles  
On July 15, 1997

  
Kenneth N. Sweetnam

before me, Frank A. Koroshec, Jr.


Grantor - Transferor(s)

personally appeared Kenneth N. Sweetnam

personally known to me (or proved to me on the basis of satisfactory evidence) to be the person(s) whose name(s) is/are subscribed to the within instrument and acknowledged to me that he/she/they executed the same in his/her/their authorized capacity(ies), and that by his/her/their signature(s) on the instrument the person(s), or the entity upon behalf of which the person(s) acted, executed the instrument.

WITNESS my hand and official seal.

Signature





Title Order No. \_\_\_\_\_

Escrow, Loan or Attorney File No. \_\_\_\_\_

MAIL TAX STATEMENTS TO:

Kenneth N. & Betty J. Sweetnam, 2342 Chapman Road., La Crescenta, CA 91214

NAME

ADDRESS

CITY, STATE, ZIP

97 1189094

**16-428-11**

3506, 3510, 3512 & 3514 Verdugo Road  
Glendale, CA 91208

Inquiry Number: 4642322.6  
June 08, 2016

# The EDR Property Tax Map Report

## EDR Property Tax Map Report

Environmental Data Resources, Inc.'s EDR Property Tax Map Report is designed to assist environmental professionals in evaluating potential environmental conditions on a target property by understanding property boundaries and other characteristics. The report includes a search of available property tax maps, which include information on boundaries for the target property and neighboring properties, addresses, parcel identification numbers, as well as other data typically used in property location and identification.

***Thank you for your business.***  
Please contact EDR at 1-800-352-0050  
with any questions or comments.

### Disclaimer - Copyright and Trademark Notice

This Report contains certain information obtained from a variety of public and other sources reasonably available to Environmental Data Resources, Inc. It cannot be concluded from this Report that coverage information for the target and surrounding properties does not exist from other sources. **NO WARRANTY EXPRESSED OR IMPLIED, IS MADE WHATSOEVER IN CONNECTION WITH THIS REPORT. ENVIRONMENTAL DATA RESOURCES, INC. SPECIFICALLY DISCLAIMS THE MAKING OF ANY SUCH WARRANTIES, INCLUDING WITHOUT LIMITATION, MERCHANTABILITY OR FITNESS FOR A PARTICULAR USE OR PURPOSE. ALL RISK IS ASSUMED BY THE USER. IN NO EVENT SHALL ENVIRONMENTAL DATA RESOURCES, INC. BE LIABLE TO ANYONE, WHETHER ARISING OUT OF ERRORS OR OMISSIONS, NEGLIGENCE, ACCIDENT OR ANY OTHER CAUSE, FOR ANY LOSS OR DAMAGE, INCLUDING, WITHOUT LIMITATION, SPECIAL, INCIDENTAL, CONSEQUENTIAL, OR EXEMPLARY DAMAGES. ANY LIABILITY ON THE PART OF ENVIRONMENTAL DATA RESOURCES, INC. IS STRICTLY LIMITED TO A REFUND OF THE AMOUNT PAID FOR THIS REPORT.** Purchaser accepts this Report "AS IS". Any analyses, estimates, ratings, environmental risk levels or risk codes provided in this Report are provided for illustrative purposes only, and are not intended to provide, nor should they be interpreted as providing any facts regarding, or prediction or forecast of, any environmental risk for any property. Only a Phase I Environmental Site Assessment performed by an environmental professional can provide information regarding the environmental risk for any property. Additionally, the information provided in this Report is not to be construed as legal advice.

Copyright 2016 by Environmental Data Resources, Inc. All rights reserved. Reproduction in any media or format, in whole or in part, of any report or map of Environmental Data Resources, Inc. or its affiliates is prohibited without prior written permission.

EDR and its logos (including Sanborn and Sanborn Map) are trademarks of Environmental Data Resources, Inc. or its affiliates. All other trademarks used herein are the property of their respective owners.

5613 | 6  
 SCALE 1" = 60'

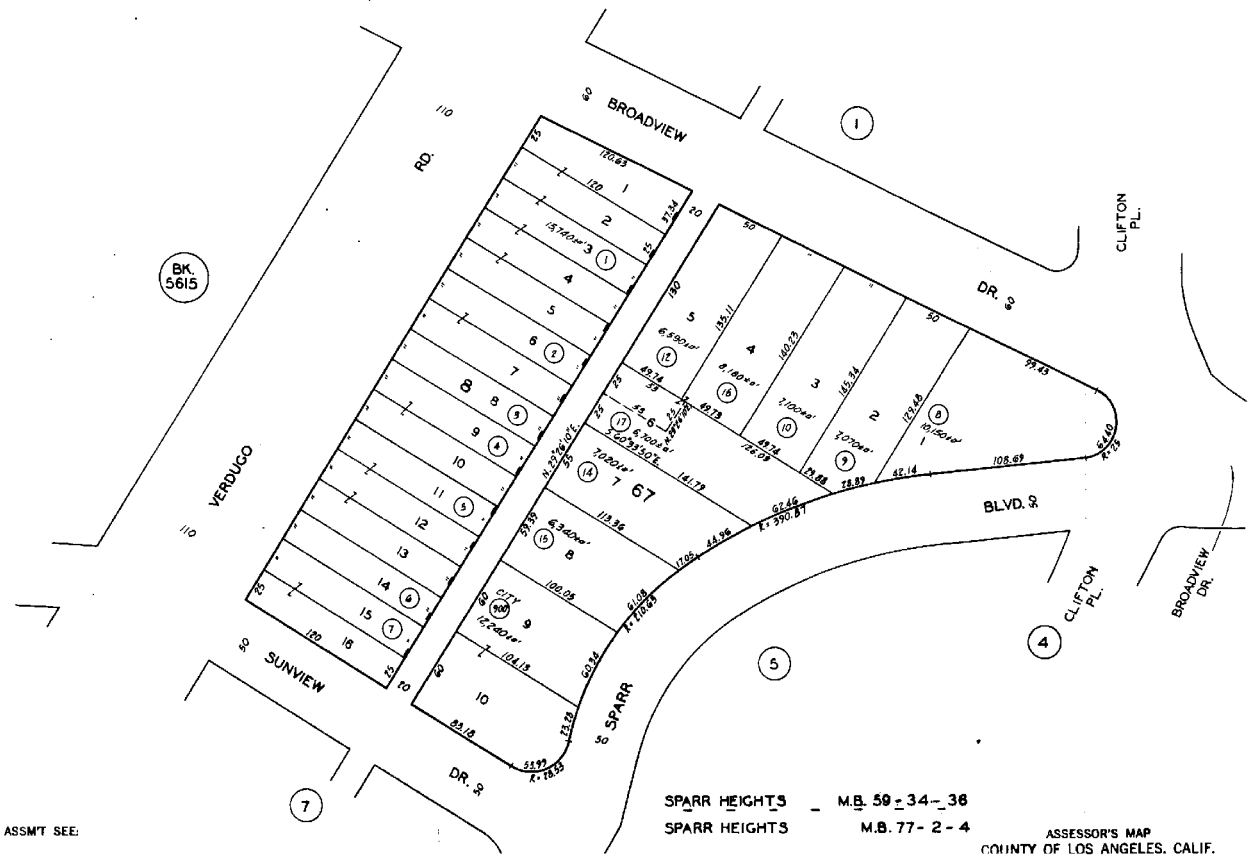
740111311  
 770124



BK. 5615

CODE  
 4045

FOR PREV. ASSMT SEE:  
 5655 - 15



SPARR HEIGHTS - M.B. 59-34-38  
 SPARR HEIGHTS M.B. 77-2-4

ASSASSOR'S MAP  
 COUNTY OF LOS ANGELES, CALIF.

5613 | 6  
 SCALE 1" = 60'

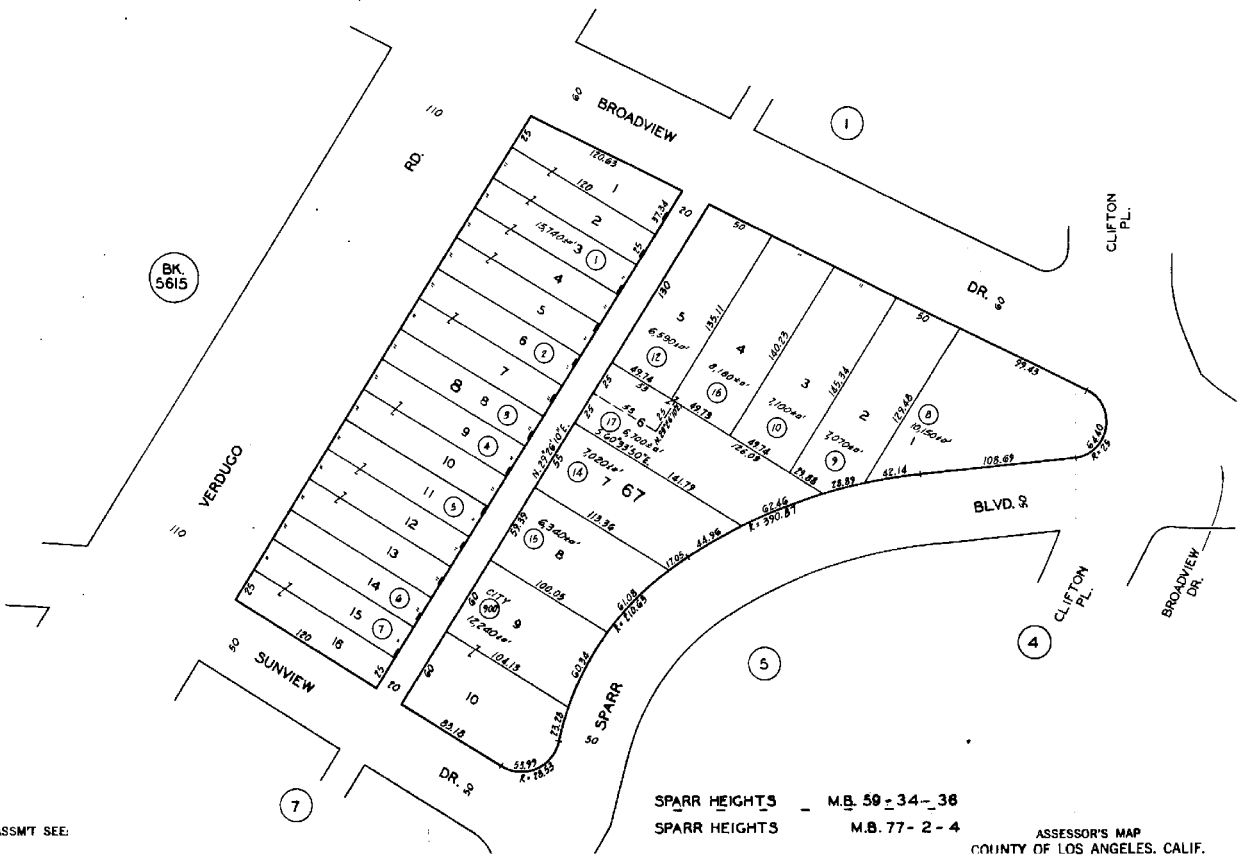
740111311  
 770124



BK. 5615

CODE  
 4045

FOR PREV. ASSMT SEE:  
 5655 - 15



SPARR HEIGHTS - M.B. 59-34-38  
 SPARR HEIGHTS M.B. 77-2-4

ASSESSOR'S MAP  
 COUNTY OF LOS ANGELES, CALIF.

5613 | 6  
 SCALE 1" = 60'

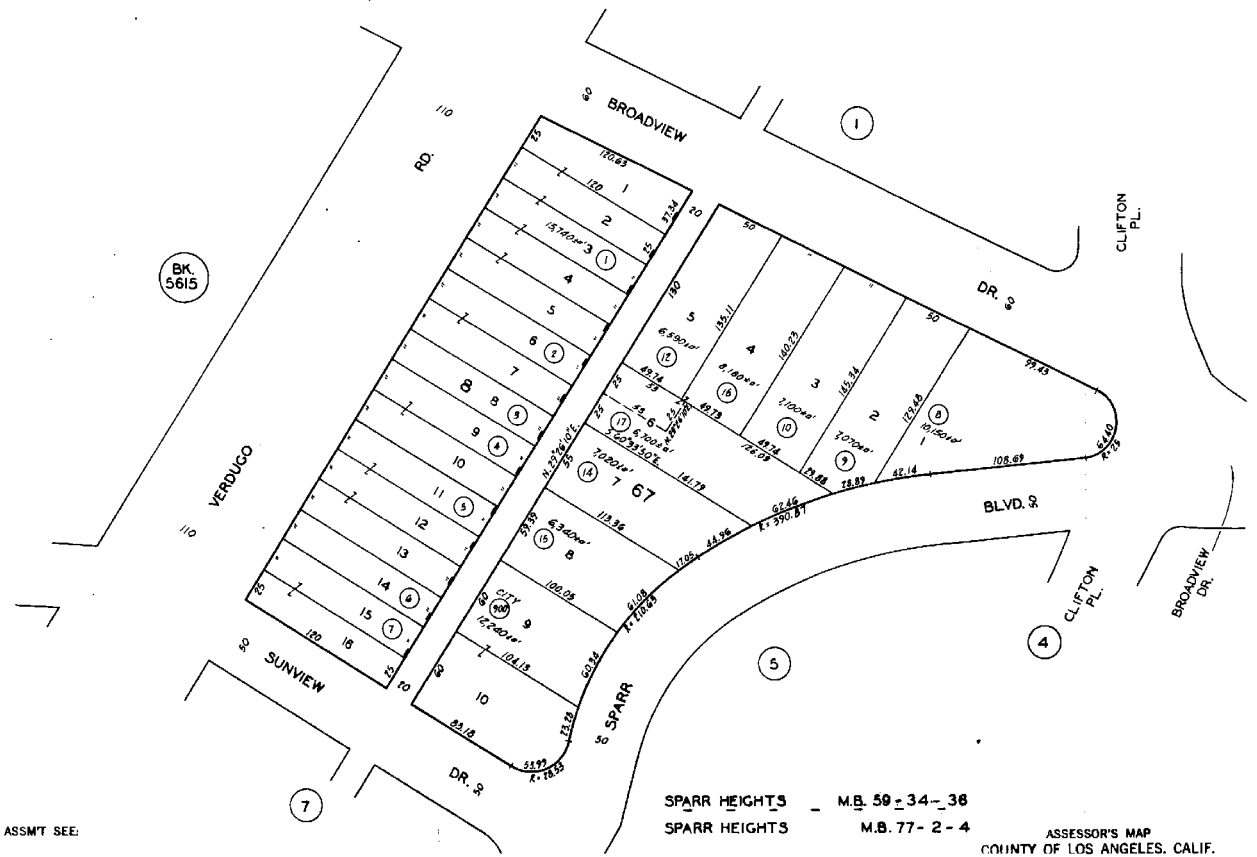
740111311  
 770124



BK. 5615

CODE  
 4045

FOR PREV. ASSMT SEE:  
 5655 - 15




SPARR HEIGHTS - M.B. 59-34-36  
 SPARR HEIGHTS M.B. 77-2-4

ASSessor's MAP  
 COUNTY OF LOS ANGELES, CALIF.



## APPENDIX II

Photographs  
Permit Records from City of Glendale



3512 Verdugo Rd.  
Counter top stone dealer



3514 Verdugo Rd  
Upholstery Store since 1955



3512 1/2 one unit apartment



Over Looking lots 11,12,13 & 14 of 3506 and 3510 Verdugo Rd. Vacant parking lot with storage unit that used to be an Aviary for the Pet Store on 3512 Verdugo Rd




3506 & 3510 Verdugo Rd



3506 to 3514 Verdugo Rd

3506 No. Verdugo Rd.



*Verdugo E/2 50' W. Encumbered 4-10843*

*10*

**BUILDING PERMIT**  
**CITY OF GLENDALE**      **No 53983**

Department of Public Works — Division of Building

Glendale, Calif., ..... *3-36* ..... 19*57*

*C. C. Nash*

This permits.....

to erect *Billboard* at *3506 N Verdugo*

Contractor *Billboard* Valuation *300* Fee *3.50*


Lot..... Blk..... Dist.....

Tract..... By *E. W. Holland*

*570-34157*

E. W. HOLLAND  
Superintendent of Buildings

*Billboard*





JOB ADDRESS

3506 N. Verdugo  
STREET

APPLICATION FOR AN  
ELECTRICAL PERMIT  
BUILDING SECTION PUBLIC WORKS DIVISION  
CITY OF GLENDALE, CALIFORNIA

CONTRACTOR <i>Pacific Outdoor</i>	TEL. NO. <i>222-7171</i>
MAILING ADDRESS <i>1740 MARUA ST</i>	STATE LIC. NO. <i>C-10 200573</i>
OWNER <i>SAME</i>	CITY LIC. NO. <i>2767</i>
MAILING ADDRESS	TEL. NO.

DESCRIPTION OF WORK

NEW BLDG.  EXIST. BLDG.  NO SERV. CHANGE  RECONNECT OR RESEAL

FEE COMPUTATION

NOTE: TOTALS SHOWN BELOW MUST BE SUBMITTED IN DIAGRAM ON SEPARATE WORK SHEET PROVIDED FOR THIS PURPOSE.

BRANCH CIRCUITS

FIRST TEN 1

ELEVEN TO FORTY \_\_\_\_\_

ADDITIONAL \_\_\_\_\_ FEE 2.50

MOTORS \_\_\_\_\_ WELDER \_\_\_\_\_

TRANSFORMERS \_\_\_\_\_ RANGE \_\_\_\_\_

HEATING APPL. \_\_\_\_\_ DRYER \_\_\_\_\_

WATER HTR. \_\_\_\_\_ MISC. EQ. or APPL. \_\_\_\_\_

QUAN.	HP - KW - KVA			PHASE		UNIT COST	FEE
	OVER	INCL.	ACTUAL	1	3		
0	1						
1	5						
5	20						
20							

\_\_\_\_\_ ADDING OUTLETS \_\_\_\_\_

\_\_\_\_\_ CELLULAR FLOOR RACEWAY @ \_\_\_\_\_ PER 100 FT. \_\_\_\_\_

\_\_\_\_\_ DISTRIBUTION PANEL OVERCURRENT DEVICE @ \_\_\_\_\_

\_\_\_\_\_ SWITCHBOARD - VOLTAGE \_\_\_\_\_

1 SERVICE - VOLTAGE \_\_\_\_\_, AMPERAGE 20 2.50

\_\_\_\_\_ TEMP. SERVICE OR TEMP. LIGHTING \_\_\_\_\_

\_\_\_\_\_ PRIVATE SWIMMING POOL \_\_\_\_\_

\_\_\_\_\_ MISCELLANEOUS \_\_\_\_\_

I have carefully read and examined the above application and know the same to be true and correct. All provisions of the Laws and Ordinances governing this type of construction will be complied with whether mentioned herein or not. No person shall be employed in violation of the Labor Code of the State of California.

PERMIT FEE @	<u>4.00</u>
INVESTIGATION FEE	
TOTAL FEE	<u>4.00</u>

*L. B. Cipriani*  
SIGNATURE OF CONTRACTOR OR AUTHORIZED AGENT

CK. NO. CASH NOTE: WHEN PROPERLY VALIDATED IN THIS SPACE THIS FORM CONSTITUTES AN ELECTRIC PERMIT TO DO THE WORK DESCRIBED HEREON.

83735 AUG 27 9:00 EL



B-88

OWNER C. C. NASH

ADDRESS 3506 N. Verdugo

PURPOSE OF BUILDING Ground Billboard

SPECIAL PERMIT NO.

LOT BLK

TRACT

FIRE DISTRICT NO.

BUILDING		PLUMBING			LATH PLAST.			WIRING		
Date	Insp.	Date	Insp.	Date	Insp.	Date	Insp.	Date	Insp.	
2-26-57										
No. 53983		No.		No.		No.		No.		
Amt. \$300.00		Fix.		Yds. Int.		Range		Oven		
Con. Pacific Outdoor		Hr.		Yds. Ext.		Hr.		Dryer		
		Gas.		Con		Mot.		Trans.		
Foundation		Con.		Date		Con.		Date		
				Ext. Lath				Rough		
Steel		Rough		Int. Lath				Finish Wire		
		Gas		Ext. Scratch				Fixtures		
		Sewer		Int. Brown				Meter		
1st Floor Joist		Cesspool-Tank		Ext. Brown				Date		
		Rough Heating		Finish				No.		
		Heating						Power Pole		
		Finish						Hr.		
Frame								Con.		
								Date		
								Rough		
Finish								Finish Wire		
								Fixtures		

2/17/57

BB

Application Received

*OK - Pol Dept - Kohn*

*Alley in place  
Eng Dept  
OK - P.R.*

APPLICATION FOR BUILDING PERMIT

TYPE I - II - III - IV  
GROUP 

A	B	C	D	E	F	G	H	I	J
---	---	---	---	---	---	---	---	---	---

*368*

GLENDALE, CALIF. *Aug 1* 194*8*

APPLICATION IS HEREBY MADE TO THE SUPERINTENDENT OF BUILDINGS FOR PERMIT TO ERECT BUILDING IN ACCORDANCE WITH PROVISIONS OF CITY ORDINANCES AND STATE LAWS APPLICABLE THERETO OF THE DESCRIPTION, AND FOR THE PURPOSE HEREINAFTER SET FORTH.

A DOUBLE FEE WILL BE CHARGED IF JOB IS STARTED BEFORE PERMIT IS ISSUED.

OWNER'S NAME *Arthur E. Anderson*  
 Owner's Address *3570 N. Verdugo Road*  
 PURPOSE OF BUILDING *Retail Business*  
 Number of Rooms *one* Entire Cost of Building \$ *3500*  
 JOB ADDRESS: *3570 N. Verdugo Rd* Zone *2* Fire District *2*  
 CONTRACTOR'S NAME *A. G. Hail* State License Number *26713*  
 Contractor's Address *4112 El Camino Canto of La Brea - Calif*  
 Architect's Name *W. H. Meyer* Address *2534 Honolulu St - Montrose*  
 Lot No. *1011* Block *8* Tract *Spain Hill Tr*  
 Size of Lot *25x100* Size of Building *25x70*  
 Will Building be erected on front or rear of lot? *Front*  
 NUMBER OF STORIES IN HEIGHT *one* Height of highest point of roof *14'*  
 Material of exterior walls *Concr. Block* of interior walls *Same*  
 Material of Floors *Concr* of roof *Concr*  
 Are there any Poles, Trees, Hydrants in Parkway, affecting Driveway? *No*

REMARKS:

It is understood that any permit issued me on this application will not grant any right or privilege to erect any structure or any portion thereof upon any street or to use the same for any purpose that is or may hereafter be prohibited by the ordinance of the City of Glendale.

I have carefully examined and read the above application and know the same to be true and correct. All provisions of the Ordinances and Laws governing Building Construction will be complied with, whether herein specified or not.

(Sign here) *A. G. Hail*  
(Owner or Authorized Agent)

Permit Number *35632* Date Issued *8-11* 194*8*

1-C

CITY OF GLENDALE

DEPARTMENT OF PUBLIC WORKS  
DIVISION OF BUILDING

Application to Alter  Repair  Demolish  or Move

PLANS AND SPECIFICATIONS AND OTHER DATA MUST ALSO BE FILED

Application is hereby made to the Superintendent of Buildings of the City of Glendale for the approval of this detailed statement of specifications herewith submitted for the alteration, repair, demolition or moving of the building herein described. All provisions of the building ordinances and state laws shall be complied with in the alteration of said building, whether herein specified or not. It is also understood that the granting of a permit on this application does not grant any right or privilege for the alteration, repair or demolition of the building herein described, on any public street or alley or on any land or portion thereof, the title or right of possession to which is in litigation by, or is disputed by the City, County or State; or as giving or granting any right or privilege to use the said structure or building for any purpose which is or may hereafter be prohibited by ordinance of the City of Glendale.

**A DOUBLE FEE WILL BE CHARGED IF JOB IS STARTED BEFORE PERMIT IS ISSUED.**  
(SIGN HERE) A. S. Anderson

Owner or Authorized Agent.

Lot No. \_\_\_\_\_ Block \_\_\_\_\_ Tract \_\_\_\_\_

Job Address 3510 North Verdugo Rd Fire District # 2

Owner's Name Arthur S. Anderson

Owner's Address 3512 N Verdugo

Architect's Name P. J. Address \_\_\_\_\_

Contractor's Name \_\_\_\_\_ State License Number \_\_\_\_\_

Contractor's Address 3512 North Verdugo Rd

Entire cost of the Proposed Improvements, \$ 350 Class of Building \_\_\_\_\_

Purpose of the Building Fuel Storage No. of Stories in height 1

Size of New Addition 19 1/2 x 19 1/2 Material of Foundation Cement

Depth Of Foundation 12" Size Footing 12" Size of Wall 

Size of Exterior Studs \_\_\_\_\_ x \_\_\_\_\_ Interior Studs 2x4 x \_\_\_\_\_

Size of Mud Sills 4 x 6 Bearing Studs \_\_\_\_\_ x \_\_\_\_\_

Size of First Floor Joist \_\_\_\_\_ x \_\_\_\_\_ Second Floor Joist \_\_\_\_\_ x \_\_\_\_\_

Ceiling Joists 2x4 x 6 Roof Rafters \_\_\_\_\_ x \_\_\_\_\_

What is minimum height of Floor Joist above ground? CONC FLOOR

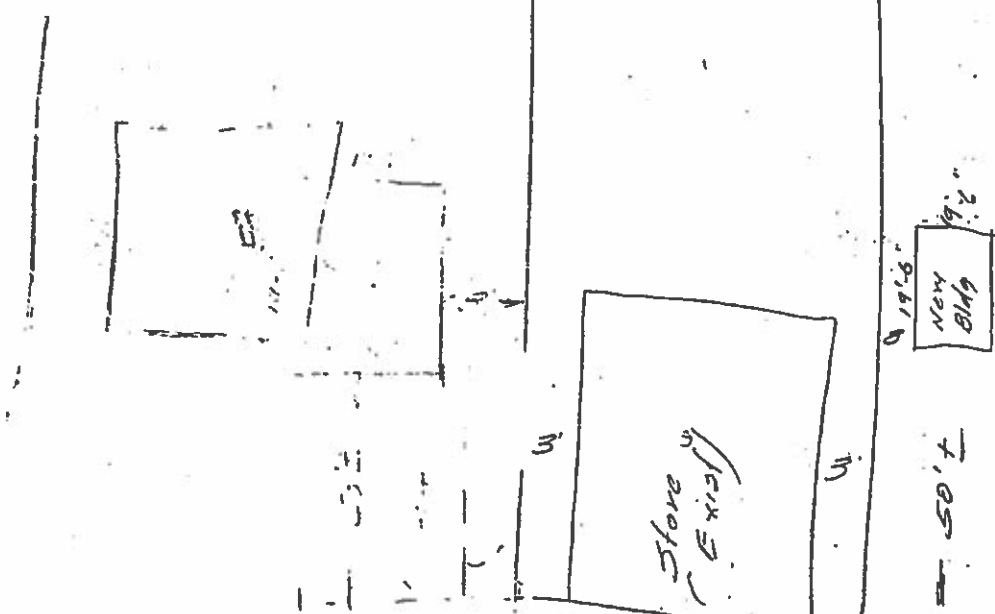
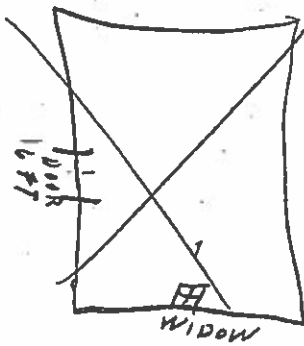
Specify Material of Roofing Asph

Number and Kind of Chimneys \_\_\_\_\_ Size of Flues \_\_\_\_\_

Are there any Poles, Trees, Hydrants affecting driveway? \_\_\_\_\_


STATE ON THE FOLLOWING LINES JUST WHAT YOU WANT TO DO:

Build a Garage for Fuel Room



W VERDUGO

3512-3514 N. Fernando Rd.





1-c

CITY OF GLENDALE

Division of Public Works

BUILDING SECTION

Joe P. 79

Application to Alter  Repair  Demolish  or Move

PLANS AND SPECIFICATIONS AND OTHER DATA MUST ALSO BE FILED

Application is hereby made to the Superintendent of Buildings of the City of Glendale for the approval of this detailed statement of specifications herewith submitted for the alteration, repair, demolition or moving of the building herein described. All provisions of the building ordinances and state laws shall be complied with in the alteration of said building, whether herein specified or not. It is also understood that the granting of a permit on this application does not grant any right or privilege for the alteration, repair or demolition of the building herein described, on any public street or alley or on any land or portion thereof, the title or right of possession to which is in litigation by, or is disputed by the City, County or State; or as giving or granting any right or privilege to use the said structure or building for any purpose which is or may hereafter be prohibited by ordinance of the City of Glendale. A DOUBLE FEE WILL BE CHARGED IF JOB IS STARTED BEFORE PERMIT IS ISSUED. PLUMBING, ELECTRICAL AND PLASTERING PERMITS ARE NOT COVERED BY THIS APPLICATION.

Lot No. 10 Block 8 Tract Sparrow Hts

Job Address 3512 N. Verdugo Fire District 2 Zone C-3

Owner's Name Mrs. Fish

Owner's Address

Architect's Name Address

Contractor's Name J. N. Davis Roof Co. State License Number 34278

Contractor's Address 1231 E. Colorado- Glendale, Calif.

Entire cost of the Proposed Improvements, \$ 195.00 No. of Rooms

Purpose of the Building No. of Stories in height

Size of New Addition x Material of Foundation

Depth of Foundation Size Footing Size of Wall

Size of Exterior Studs x Interior Studs x

Size of Mud Sills x Bearing Studs x

Size of First Floor Joists x Second Floor Joists x

Ceiling Joists x Roof Rafters x

What is minimum height of Floor joist above ground?

Specify material of Roofing

Number and Kind of Chimneys Size of Flues

Are there any Poles, Trees, Hydrants affecting driveway?

STATE ON THE FOLLOWING LINES JUST WHAT YOU WANT TO DO:

13 sq. 2-30 & gravel Cover walls on front & rear & put tile 3 course against buildings on side walls

Date Issued 2-24 1959

PERMIT NO 55483

Make Diagram on Back of this Sheet

FINAL BUILDING INSPECTION IS REQUIRED BEFORE THIS BUILDING IS OCCUPIED

(SIGN HERE)

J. N. Davis

Owner or Authorized Agent



\_\_\_\_\_

\_\_\_\_\_

\_\_\_\_\_

\_\_\_\_\_

P. 79

Job

1-c

CITY OF GLENDALE

Division of Public Works

BUILDING SECTION

Application to Alter  Repair  Demolish  or Move

*JM*

PLANS AND SPECIFICATIONS AND OTHER DATA MUST ALSO BE FILED

Application is hereby made to the Superintendent of Buildings of the City of Glendale for the approval of this detailed statement of specifications herewith submitted for the alteration, repair, demolition or moving of the building herein described. All provisions of the building ordinances and state laws shall be complied with in the alteration of said building, whether herein specified or not. It is also understood that the granting of a permit on this application does not grant any right or privilege for the alteration, repair or demolition of the building herein described, on any public street or alley or on any land or portion thereof, the title or right of possession to which is in litigation by, or is disputed by the City, County or State; or as giving or granting any right or privilege to use the said structure or building for any purpose which is or may hereafter be prohibited by ordinance of the City of Glendale. A DOUBLE FEE WILL BE CHARGED IF JOB IS STARTED BEFORE PERMIT IS ISSUED. PLUMBING, ELECTRICAL AND PLASTERING PERMITS ARE NOT COVERED BY THIS APPLICATION.

Lot No. 10 Block 8 Tract Spain Hts

Job Address 3512 N. Verdugo Fire District 2 Zone C-3

Owner's Name Mrs. Fish

Owner's Address

Architect's Name Address

Contractor's Name J. N. Davis Roof Co. State License Number 3423B

Contractor's Address 1231 E. Colorado - Glendale, Calif.

Entire cost of the Proposed Improvements, \$ 195.00 No. of Rooms

Purpose of the Building No. of Stories in height

Size of New Addition x Material of Foundation

Depth of Foundation Size Footing Size of Wall

Size of Exterior Studs x Interior Studs x

Size of Mud Sills x Bearing Studs x

Size of First Floor Joists x Second Floor Joists x

Ceiling Joists x Roof Rafters x

What is minimum height of Floor Joist above ground?

Specify material of Roofing

Number and Kind of Chimneys Size of Flues

Are there any Poles, Trees, Hydrants affecting driveway?

STATE ON THE FOLLOWING LINES JUST WHAT YOU WANT TO DO:  
13 sq. 2-30 & gravel Cover walls on front & rear & put tile 3 course  
against buildings on side walls

Date Issued 2-24 1959

PERMIT NO 59883

Make Diagram on Back of this Sheet

FINAL BUILDING INSPECTION IS REQUIRED BEFORE THIS BUILDING IS OCCUPIED

(SIGN HERE)

*J. N. Davis*

Owner or Authorized Agent

\_\_\_\_\_

\_\_\_\_\_

\_\_\_\_\_

\_\_\_\_\_

\_\_\_\_\_

\_\_\_\_\_

1-C

CITY OF GLENDALE

DEPARTMENT OF PUBLIC WORKS  
DIVISION OF BUILDING

Application to Alter  Repair  Demolish  or Move

PLANS AND SPECIFICATIONS AND OTHER DATA MUST ALSO BE FILED

Application is hereby made to the Superintendent of Buildings of the City of Glendale for the approval of this detailed statement of specifications herewith submitted for the alteration, repair, demolition or moving of the building herein described. All provisions of the building ordinances and state laws shall be complied with in the alteration of said building, whether herein specified or not. It is also understood that the granting of a permit on this application does not grant any right or privilege for the alteration, repair or demolition of the building herein described, on any public street or alley or on any land or portion thereof, the title or right of possession to which is in litigation by, or is disputed by the City, County or State; or as giving or granting any right or privilege to use the said structure or building for any purpose which is or may hereafter be prohibited by ordinance of the City of Glendale.

**A DOUBLE FEE WILL BE CHARGED IF JOB IS STARTED BEFORE PERMIT IS ISSUED.**

(SIGN HERE)

*P. E. Anderson*

Owner or Authorized Agent.

Lot No. \_\_\_\_\_ Block \_\_\_\_\_ Tract \_\_\_\_\_

Job Address: 3512 N. Verdugo Rd Fire District \_\_\_\_\_

Owner's Name P. E. Anderson

Owner's Address 3512 N. Verdugo Rd

Architect's Name \_\_\_\_\_ Address \_\_\_\_\_

Contractor's Name \_\_\_\_\_ State License Number \_\_\_\_\_

Contractor's Address \_\_\_\_\_

Entire cost of the Proposed Improvements, \$ 200.00 Class of Building 120

Purpose of the Building \_\_\_\_\_ No. of Stories in height 2

Size of New Addition 9 x 19 x \_\_\_\_\_ Material of Foundation \_\_\_\_\_

Depth Of Foundation \_\_\_\_\_ Size Footing \_\_\_\_\_ Size of Wall 6 in.

Size of Exterior Studs 4 x \_\_\_\_\_ Interior Studs \_\_\_\_\_ x \_\_\_\_\_

Size of Mud Sills \_\_\_\_\_ x \_\_\_\_\_ Bearing Studs \_\_\_\_\_ x \_\_\_\_\_

Size of First Floor Joist \_\_\_\_\_ x \_\_\_\_\_ Second Floor Joist \_\_\_\_\_ x \_\_\_\_\_

Ceiling Joists \_\_\_\_\_ x \_\_\_\_\_ Roof Rafters \_\_\_\_\_ x \_\_\_\_\_

What is minimum height of Floor Joist above ground? \_\_\_\_\_


Specify Material of Roofing Asph/Flt

Number and Kind of Chimneys \_\_\_\_\_ Size of Flues \_\_\_\_\_

Are there any Poles, Trees, Hydrants affecting driveway? \_\_\_\_\_

STATE ON THE FOLLOWING LINES JUST WHAT YOU WANT TO DO:

*I want to... The...  
...  
...  
...  
...*



1-C

CITY OF GLENDALE  
DEPARTMENT OF PUBLIC WORKS  
DIVISION OF BUILDING

Application to Alter  Repair  Demolish  or Move

PLANS AND SPECIFICATIONS AND OTHER DATA MUST ALSO BE FILED

Application is hereby made to the Superintendent of Buildings of the City of Glendale for the approval of this detailed statement of specifications herewith submitted for the alteration, repair, demolition or moving of the building herein described. All provisions of the building ordinances and state laws shall be complied with in the alteration of said building, whether herein specified or not. It is also understood that the granting of a permit on this application does not grant any right or privilege for the alteration, repair or demolition of the building herein described, on any public street or alley or on any land or portion thereof, the title or right of possession to which is in litigation by, or is disputed by the City, County or State; or as giving or granting any right or privilege to use the said structure or building for any purpose which is or may hereafter be prohibited by ordinance of the City of Glendale.

**A DOUBLE FEE WILL BE CHARGED IF JOB IS STARTED BEFORE PERMIT IS ISSUED.**

(SIGN HERE)

*R. E. Anderson*

Owner or Authorized Agent.

Lot No. \_\_\_\_\_ Block \_\_\_\_\_ Tract \_\_\_\_\_

Job Address 3512 N Verdugo Rd Fire District \_\_\_\_\_

Owner's Name R. E. Anderson

Owner's Address 3512 N Verdugo Rd

Architect's Name \_\_\_\_\_ Address \_\_\_\_\_

Contractor's Name \_\_\_\_\_ State License Number \_\_\_\_\_

Contractor's Address \_\_\_\_\_

Entire cost of the Proposed Improvements, \$ 200.00 Class of Building Porch

Purpose of the Building \_\_\_\_\_ No. of Stories in height 2

Size of New Addition 9 x 19 x \_\_\_\_\_ Material of Foundation \_\_\_\_\_

Depth Of Foundation \_\_\_\_\_ Size Footing \_\_\_\_\_ Size of Wall 6 in.

Size of Exterior Studs \_\_\_\_\_ x \_\_\_\_\_ Interior Studs \_\_\_\_\_ x \_\_\_\_\_

Size of Mud Sills \_\_\_\_\_ x \_\_\_\_\_ Bearing Studs \_\_\_\_\_ x \_\_\_\_\_

Size of First Floor Joist \_\_\_\_\_ x \_\_\_\_\_ Second Floor Joist \_\_\_\_\_ x \_\_\_\_\_

Ceiling Joists \_\_\_\_\_ x \_\_\_\_\_ Roof Rafters 2 x 4 x \_\_\_\_\_

What is minimum height of Floor Joist above ground? \_\_\_\_\_

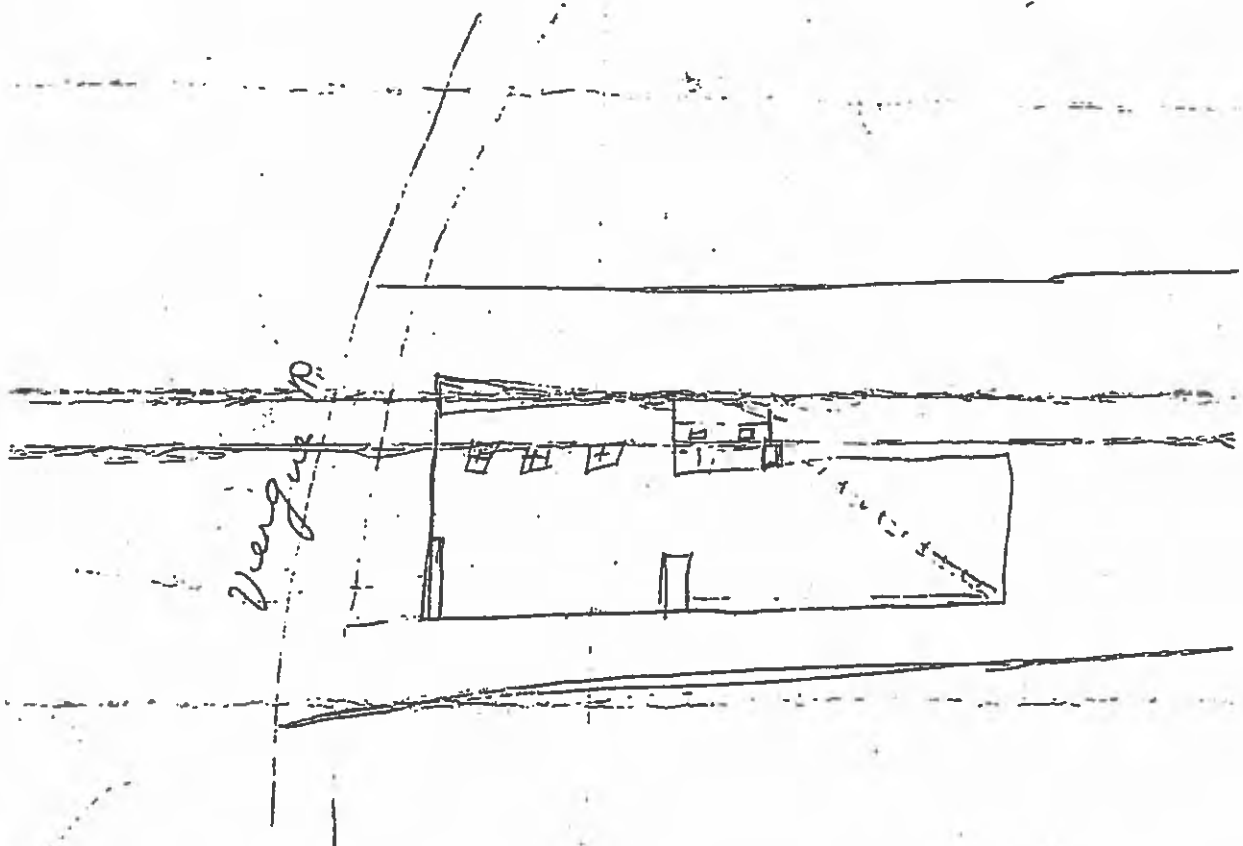


Specify Material of Roofing Comp

Number and Kind of Chimneys \_\_\_\_\_ Size of Flues \_\_\_\_\_

Are there any Poles, Trees, Hydrants affecting driveway? \_\_\_\_\_

STATE ON THE FOLLOWING LINES JUST WHAT YOU WANT TO DO:

*I want to put a roof over the back porch to... The  
main living room will be done in my place...  
I want living room (then Saturday) and have a  
door to the porch if I want it.*





*File*

March 18, 1971

Kenneth N. and Betty J. Sweetman  
2342 Chapman Road  
La Crescenta, California

Re: 3514 N. Verdugo Road

Dear Mr. & Mrs. Sweetman:

The Building Section has made an inspection of the structures at the referenced address because of the earthquake on February 9, 1971. It has been determined by the inspection that the building is unsafe because of a severe crack above the column on the left side of the front of the building.


All buildings which are structurally unsafe or are otherwise dangerous to human life, or which in relation to existing use constitute a hazard to safety, health, or public welfare, are unsafe buildings and are a nuisance as defined in Section 203(a) of the Glendale Building Code and shall be abated. We, therefore, recommend that the hazard that exists be abated by repairing the building under permit issued by the Building Section.

In accordance with Section 203(b) of the code the Building Section requires that corrective action be completed within 60 days of receipt of this notice. Please do not hesitate to call this section for any assistance or clarification that may be required.

Very truly yours,

Clyde A. Blodgett  
Supt. of Building

CAB:FN:jb  
cc: Director of Public Works  
C. E. Associate



September 10, 1986

Montrose Auto Upholstery  
3514 Verdugo Road  
Glendale, CA 91205

RE: 3514 Verdugo Road  
C #0394

Dear Sir:

As a result of a complaint, an inspection of the commercial building at 3514 Verdugo Road was made by a representative of the Building Section on July 7, 1986. The inspection revealed that certain conditions exist which are in violation of the Glendale Building Code as adopted by Ordinance 4380 as evidenced by awning/carport at the rear of the property which was built without a permit in violation of Section 301(a) of Volume I of the Code. Correction requires that you:

Obtain a building permit and request inspection by the Building Section.

In order to obtain a building permit it will be necessary for you to submit an application with two sets of plans and specifications.

Pay double fee in accordance with Sec. 304(e) 2 building without the benefit of a permit or inspection.

The plans shall show clearly and in detail the nature and extent of the proposed work, for review and approval by the Building Section.

In accordance with the provisions of Chapter 3 of Volume I of the Glendale Building Code, Section 301(a) of the Building Code you are hereby required to obtain the necessary permits and commence corrective action within seven (7) days of receipt of this notice. Please do not hesitate to contact this office if you desire any clarification of the above or for any assistance we may be able to provide.


Very truly yours,

Edward A. DeCorsi  
Building Inspection Supervisor

EAD:BC:gk

bcc: Benjamine Vicks, 3512 Verdugo Road, Glendale, CA 91205

3514 Verdugo Rd



CITY OF GLENDALE  
PUBLIC WORKS DIVISION  
OWNER-BUILDER INFORMATION

Dear Property Owner:

State law Sec. 19830 & 19831 of part 3 of division 13 of the Health & Safety Code requires the following information be supplied to you:

"OWNER-BUILDER INFORMATION"

"Dear Property Owner:

"An application for a building permit has been submitted in your name listing yourself as the builder of the property improvements specified.

"For your protection you should be aware that as 'owner-builder' you are the responsible party of record on such a permit. Building permits are not required to be signed by property owners unless they are personally performing their own work. If your work is being performed by someone other than yourself, you may protect yourself from possible liability if that person applies for the proper permit in his or her name.

"Contractors are required by law to be licensed and bonded by the State of California and to have a business license from the city or county. They are also required by law to put their license number on all permits for which they apply.

"If you plan to do your own work, with the exception of various trades that you plan to subcontract, you should be aware of the following information for your benefit and protection:

"If you employ or otherwise engage any persons other than your immediate family, and the work (including materials and other costs) is \$200 or more for the entire project, and such persons are not licensed as contractors or subcontractors, then you may be an employer.

"If you are an employer, you must register with the state and federal government as an employer and you are subject to several obligations including state and federal income tax withholding, federal social security taxes, workers' compensation insurance, disability insurance costs, and unemployment compensation contributions.

"There may be financial risks for you if you do not carry out these obligations, and these risks are especially serious with respect to workers' compensation insurance.

"For more specific information about your obligations under federal law, contact the Internal Revenue Service (and, if you wish, the U. S. Small Business Administration). For more specific information about your obligations under state law, contact the Department of Benefit Payments and the Division of Industrial Accidents.

"If the structure is intended for sale, property owners who are not licensed contractors are allowed to perform their work personally or through their own employees, without a licensed contractor or subcontractor, only under limited conditions.

"A frequent practice of unlicensed persons professing to be contractors is to secure an 'owner-builder' building permit, erroneously implying that the property owner is providing his or her own labor and material personally. Building permits are not required to be signed by property owners unless they are performing their own work personally.

"Information about licensed contractors may be obtained by contacting the Contractors' State License Board in your community or at 1020 N Street, Sacramento, California 95814.

"Please complete and return the enclosed owner-builder verification form so that we can confirm that you are aware of these matters. The building permit will not be issued until the verification is returned.

Very truly yours,

Section 19831 of the Health & Safety Code requires the following:

**"OWNER-BUILDER VERIFICATION**

**"Attention Property Owner:**

"An 'owner-builder' building permit has been applied for in your name and bearing your signature.

"Please complete and return this information in the envelope provided at your earliest opportunity to avoid unnecessary delay in processing and issuing your building permit. No building permit will be issued until this verification is received.

1. I personally plan to provide the major labor and materials for construction of the proposed property improvement (yes or no) YES

2. I (have/have not) have signed an application for a building permit for the proposed work.

3. I have contracted with the following person (firm) to provide the proposed construction:

Name \_\_\_\_\_  
Address \_\_\_\_\_ City \_\_\_\_\_  
Phone \_\_\_\_\_ Contractors License No. \_\_\_\_\_

4. I plan to provide portions of the work, but I have hired the following person to coordinate, supervise, and provide the major work:

Name \_\_\_\_\_  
Address \_\_\_\_\_ City \_\_\_\_\_  
Phone \_\_\_\_\_ Contractors License No. \_\_\_\_\_

5. I will provide some of the work but I have contracted (hired) the following persons to provide the work indicated:

Name	Address	Phone	Type of Work
_____	_____	_____	_____
_____	_____	_____	_____
_____	_____	_____	_____
_____	_____	_____	_____

Signed: [Signature]  
Property owner KEVIN SWEETNAM  
Social Security number \_\_\_\_\_  
Date: 8/10/82

Dr - Lic - No \_\_\_\_\_

[Signature]

JOB ADDRESS

3512 N. VERDUGO RD.  
NUMBER STREET

APPLICATION FOR  
SIGN PERMIT

BUILDING SECTION, PUBLIC WORKS DIVISION  
433 E. BROADWAY CITY OF GLENDALE, CA 91205 8364830

CONTRACTOR CITY LIC. NO.  
TOTAL GRAPHICS  
MAILING ADDRESS MONTROSE, CA 91020 TEL. NO. (818)  
2027 MONTROSE AVE. 249-1155  
ENGINEER STATE LIC. NO.

MAILING ADDRESS TEL. NO.  
OWNER RUSSELL  
TOM ANDERSON TEL. NO. 249-1724  
MAILING ADDRESS 91208  
3512 N. VERDUGO RD., GLENDALE, CA

DESCRIPTION OF WORK  
GROUND SIGN  UNDER MARQUEE  WALL SIGN  2  
MARQUEE  OTHER

VALUATION \$ 400

NOTE! PROVIDE PLOT PLAN ON BACK OF ORIGINAL COPY ONLY

SIGN MANUFACTURER TOTAL KVA  
NOTE: THE U.S. APPROVAL DECAL SHALL BE EXPOSED FOR ELECTRICAL INSPECTOR AT TIME OF INSPECTION.

ELECTRICAL FEES  
NUMBER OF CIRCUITS  
NA

ELECTRICAL PERMIT FEE  
TOTAL ELECTRICAL FEE

LOT NO. 9x10 808 USE ZONE C3 2518 SEC. SH.  
TRACT  
TRAFFIC Span Heights Cm 1-17-85 PLANNING Roger Baker  
P.C. FEE PERM. PLAN  CHECKER'S APPROVAL  
PERMIT FEE 60-50 PLAN

I have carefully read and examined the above application and know the same to be true and correct. All provisions of Laws and Ordinances covering this type of construction will be complied with whether specified herein or not. Existing authorized or obsolete signs will be removed prior to the erection of the above requested sign.  
No person shall be employed in violation of the Labor Code of the State of California.  
In Respect to the signature below, I hereby Certify That I am:  
1. an owner of the property,  
2. authorized by written agreement or contract to represent the property owner;  
3. the owner of a lease which assigns to the lessee authorization to erect such sign, or  
4. authorized by written agreement or contract to represent a lessee described in 3. above;  
Signature of Contractor or Authorized Agent: *Russell*

03118003 02/05/85CHEK 60.50  
03128003 02/05/85CHEK 0.50  
9002  
NOTE: WHEN PROPERLY VALIDATED IN THIS SPACE, THIS FORM CONSTITUTES A PERMIT TO DO THE WORK DESCRIBED HEREIN.

5.5' CURB 20' 0" LL

**INSPECTION RECORD  
BASIC INSPECTIONS**

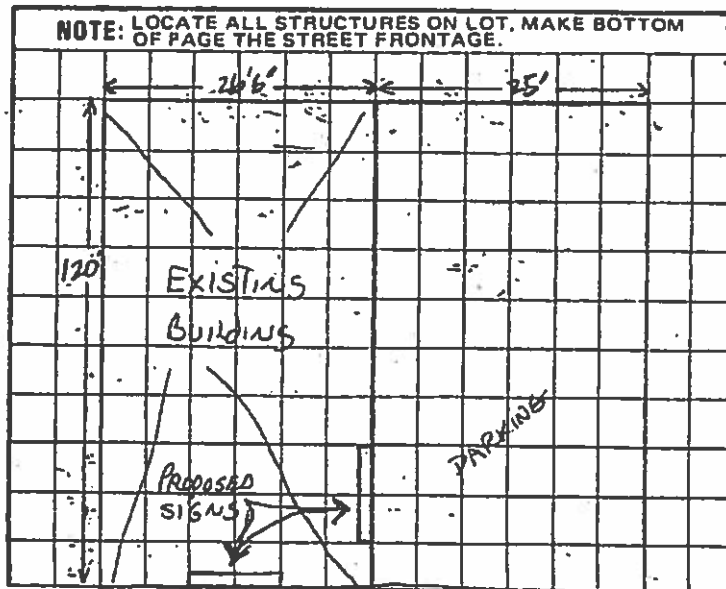
ITEM	INSPECTOR	DATE
HOLE: DIA. _____ DEPTH _____		
FRAMING _____		
ROUGH WIRING _____		
FINISH WIRING _____		
FINAL _____	<i>MBS</i>	<i>2.8.85</i>

**PARTIAL OR MISC. INSPECTIONS**


**UNSUCCESSFUL TRIPS**


TO APPLICANT: DO NOT WRITE ABOVE THIS LINE

**PLOT PLAN**



VERDUGO RD.  
3512 VERDUGO RD



JOB ADDRESS

3512 No. Verdugo Rd.  
NUMBER STREET

APPLICATION FOR A  
**BUILDING PERMIT**

BUILDING SECTION, PUBLIC WORKS DIVISION  
 CITY OF GLENDALE, CALIFORNIA

CONTRACTOR <b>CHARLES A. KINNE</b>	STATE LIC. NO. <b>109-851</b>
MAILING ADDRESS <b>3036 HENRIETTA AVE</b>	TEL. NO. <b>248-4551</b>
<input type="checkbox"/> ARCH. ENGR. <b>NONE</b>	STATE LIC. NO.
MAILING ADDRESS	TEL. NO.

OWNER <b>MRS EM. FISH</b>	TEL. NO. <b>249-0166</b>
MAILING ADDRESS <b>3512 1/2 N VERDUGO RD.</b>	

**DESCRIPTION OF WORK**

NEW <input type="checkbox"/>	ADD'N <input type="checkbox"/>	ALTER <input type="checkbox"/>	REPAIR <input checked="" type="checkbox"/>	DEMOLISH <input type="checkbox"/>
FLOOR AREA (SQ. FT.)	NO. OF STORIES	NO. OF DWELLING UNITS		
PRESENT BLDG. USE <b>PET STORE</b>	PROPOSED BLDG. USE <b>PET STORE</b>			
DESCRIBE WORK TO BE DONE <b>rebuild bulkheads under store windows</b>				
NOTE: PROVIDE PLOT PLAN ON BACK SIDE OF ORIGINAL COPY ONLY				
EXTERIOR WALL MATERIAL	ROOF FRAMING MATERIAL			
PARTITIONING MATERIAL	ROOF COVERING MATERIAL			
LOT WIDTH	LOT DEPTH	NO. OF EXISTING BLDGS. ON LOT		

VALUATION NOTE: Include Labor, Mat., Wiring, Plumb., Heat, Etc. **\$ 650.00**

INFORMATION PROVIDED BY BLDG. SECTION				
LOT NO. <b>10</b>	BLOCK NO. <b>8</b>	TRACT <b>Span Hts</b>		
USE ZONE <b>C-3</b>	FIRE ZONE <b>2</b>	OCCU-PANCY <b>F-2</b>	SEC. SH. <b>79</b>	
REQ'D SET BACKS	FRONT <b>0'</b>	RIGHT SIDE <b>0'</b>	LEFT SIDE <b>0'</b>	REAR <b>0'</b>
TYPE OF CONSTRUCTION	SPECIAL CASE NO.	GRADE		
Approval & Information by Others				
CITY ENGINEER		EASEMENT		
DIST. FACE OF CURB TO P.I.		SEWER DRIVE FT. YES NO OVER		
PUBLIC SERVICE		PLANNING		
WATER _____ ELECTRIC _____				
P.C. FEE PERMIT FEE <b>50</b>	PERM. PLAN APPROVED W/OUT PLAN <input checked="" type="checkbox"/>	CHECKER'S APPROVAL <b>[Signature]</b>		

I have carefully read and examined the above application and find the same to be true and correct. All provisions of the Laws and Ordinances governing building construction will be complied with whether specified herein or not. No person shall be employed in violation of the Labor Code of the State of California. I agree not to occupy or allow occupancy of any building authorized by this permit until final building inspection has been received.

**Charles A. Kinne**  
 SIGNATURE OF OWNER OR AUTHORIZED AGENT

CK. CASH. M.O. PLAN CHECK VALIDATION  
 CK. CASH. M.O. WHEN PROPERLY VALIDATED IN THIS SPACE, THIS FORM CONSTITUTES A BUILDING PERMIT TO DO THE WORK PRESCRIBED HEREIN.

5.00  
 04704 FEB 10 66 AL



JOB ADDRESS

3512 N. Verdugo Road

APPLICATION FOR A  
**LATHING/PLASTERING PERMIT**  
OR  
**ROOFING PERMIT**  
BUILDING SECTION, PUBLIC WORKS DIVISION  
CITY OF GLENDALE, CALIFORNIA

CONTRACTOR <b>Champion Roofs</b>	STATE LIC. NO. <b>155389</b>
MAILING ADDRESS <b>2139 N. Verdugo Blvd.</b>	TEL. NO. <b>248-0803</b>
OWNER <b>W. H. Adams</b>	TEL. NO. <b>CH-90166</b>
MAILING ADDRESS <b>3512 1/2 N. Verdugo Road, Glendale</b>	

**DESCRIPTION OF WORK**

NEW BLDG.    ALTER.    ADD'N.    REPAIR

PRESENT USE: Bldg.      PROPOSED USE: \_\_\_\_\_

**ROOFING DETAILS**

TYPE OF ROOFING: composition      NO. OF SQUARES: 10

DESCRIPTION: Install 116# construction cap mopped on two story section of roof.

[INCLUDE WEIGHTS, NO. OF LAYERS, TYPE OF SHINGLES, ROCK, ETC.]

45118 MAR 6 69 AL 5.00  
 CR. MO. CASH NOTE: WHEN PROPERLY VALIDATED IN THIS SPACE, THIS FORM CONSTITUTES A PERMIT TO DO WORK DESCRIBED HEREIN.

VALUATION (INCLUDE ALL LABOR AND MATERIAL) \$ 450.00 FEE \$5.00

**LATHING & PLASTERING DETAILS**

\_\_\_\_\_ YDS. EXTER. LATH.....

\_\_\_\_\_ YDS. EXTER. PLASTER.....

\_\_\_\_\_ YDS. INTER. LATH.....

\_\_\_\_\_ YDS. INTER. PLASTER.....

\_\_\_\_\_ YDS. INTER. DRYWALL.....

COMBINED LATHING & PLASTERING PERMIT (\$4.00).....

LATHING, PLASTERING OR DRYWALL PERMIT (\$2.00) EA. ....

TOTAL FEE \_\_\_\_\_

INFORMATION PROVIDED BY BUILDING SECTION			
USE <u>  </u>	FIRE <u>  </u>	OCCUPANCY <u>  </u>	SEC. SH. <u>  </u>
ZONE <u>  </u>	ZONE <u>  </u>		

I have read and examined the above application and know the same to be true and correct. All provisions of Laws and Ordinances covering building construction will be complied with whether specified herein or not. No person shall be employed in violation of the Labor Code of the State of California.

**Champion Roofs**

By Harry Dismore  
SIGNATURE OF CONTRACTOR OR AUTHORIZED AGENT      Partner  
PERMANENT



JOB ADDRESS  
3512 IV VERDUGO RD  
NUMBER STREET

APPLICATION FOR A  
**LATHING/PLASTERING PERMIT**  
OR  
**ROOFING PERMIT**  
BUILDING SECTION, PUBLIC WORKS DIVISION  
CITY OF GLENDALE, CALIFORNIA

CONTRACTOR <u>ED LUNDEN</u>	STATE LIC. NO. <u>5936</u>
MAILING ADDRESS <u>11042 W. HONOLULU PIKE</u>	TEL. NO. <u>CO 37498</u>
OWNER <u>EM FISH</u>	TEL. NO.
MAILING ADDRESS <u>3512 VERDUGO RD. G4</u>	

**DESCRIPTION OF WORK**

<input type="checkbox"/> NEW BLDG.	<input type="checkbox"/> ALTER.	<input type="checkbox"/> ADD'N.	<input checked="" type="checkbox"/> REPAIR
PRESENT USE	PROPOSED USE		

**ROOFING DETAILS**

TYPE OF ROOFING	NO. OF SQUARES <u>4 1/2</u>
DESCRIPTION	

(INCLUDE WEIGHTS, NO. OF LAYERS, TYPE OF SHINGLES, ROCK, ETC.)

VALUATION (INCLUDE ALL LABOR AND MATERIAL) \$ \_\_\_\_\_ FEE \_\_\_\_\_

**LATHING & PLASTERING DETAILS**

<u>7</u> YDS. EXTER. LATH @ 1¢ PER YD.	COMPUTE FEE AT _____ 1/2¢ PER YARD FOR _____ AMOUNTS OVER _____ 1,000 YARDS. _____
<u>7</u> YDS. EXTER. PLASTER @ 1¢ PER YD.	
_____ YDS. INTER. LATH @ 1¢ PER YD.	
_____ YDS. INTER. PLASTER @ 1¢ PER YD.	

COMBINED LATHING & PLASTERING PERMIT (\$4.00) \_\_\_\_\_  
OR  
SEPARATE LATHING OR PLASTERING PERMIT (\$2.00) \_\_\_\_\_  
TOTAL FEE 4.14

INFORMATION PROVIDED BY BUILDING SECTION			
USE	FIRE	CHECKERS	
ZONE	ZONE	OCCUPANCY	APPROVAL

I have read and examined the above application and know the same to be true and correct. All provisions of Laws and Ordinances covering building construction will be complied with whether specified herein or not. No person shall be employed in violation of the Labor Code of the State of California.

[Signature]  
SIGNATURE OF CONTRACTOR OR AUTHORIZED AGENT

13763 NOV 10 60 LP  
414  
NOTE: WHEN PROPERLY VALIDATED IN THIS SPACE, THIS FORM CONSTITUTES A PERMIT TO DO WORK DESCRIBED HEREIN.

**INSPECTION RECORD  
LATHING AND PLASTERING**

ITEM	INSPECTOR	DATE
LATHING	<i>E. L. Lott</i>	<i>11-10-60</i>
EXTERIOR SCRATCH		
INTERIOR BROWN		
EXTERIOR BROWN		
INTERIOR FINISH		
FINAL	<i>appears O.K. and not dig in</i> <i>E. L. Lott</i>	<i>11-16-60</i>

**PARTIAL OR MISC. INSPECTIONS**


**UNSUCCESSFUL TRIPS**


**ROOFING**

ITEM	INSPECTOR	DATE
SHEATHING [COMMERCIAL]		
FINAL		

**PARTIAL OR MISC. INSPECTIONS**


**UNSUCCESSFUL TRIPS**


JOB ADDRESS  
**3512-14 N. VERDUGO RD**  
 NUMBER STREET

APPLICATION FOR A  
**LATHING/PLASTERING PERMIT**  
 OR  
**ROOFING PERMIT**  
 BUILDING SECTION, PUBLIC WORKS DIVISION  
 CITY OF GLENDALE, CALIFORNIA **4085**

CONTRACTOR **L. J. HATCH** STATE LIC. NO. **130724**  
 MAILING ADDRESS **4270 N. MESA VISTA, LA GARDIA, CA 90045** TEL. NO. **790 3500**  
 OWNER **K. SWEETNAM** TEL. NO. **248-5665**  
 MAILING ADDRESS **2342 CHAPMAN RD, LA CRESCENTA**

**DESCRIPTION OF WORK**

NEW BLDG.  ALTER.  ADD'N.  REPAIR  
 PRESENT USE **COMMERCIAL** PROPOSED USE \_\_\_\_\_

**ROOFING DETAILS**

TYPE OF ROOFING \_\_\_\_\_ NO. OF SQUARES \_\_\_\_\_  
 DESCRIPTION \_\_\_\_\_

(INCLUDE WEIGHTS, NO. OF LAYERS, TYPE OF SHINGLES, ROCK, ETC.)

VALUATION (INCLUDE ALL LABOR AND MATERIAL) \$ \_\_\_\_\_ FEE \_\_\_\_\_

**LATHING & PLASTERING DETAILS**

**5** YDS. EXTER. LATH..... **.05**  
**5** YDS. EXTER. PLASTER..... **.05**  
 \_\_\_\_\_ YDS. INTER. LATH.....  
 \_\_\_\_\_ YDS. INTER. PLASTER.....  
 \_\_\_\_\_ YDS. INTER. DRYWALL.....  
 COMBINED LATHING & PLASTERING PERMIT (\$4.00)..... **4.00**  
 LATHING, PLASTERING OR DRYWALL PERMIT (\$2.00) EA. ....  
**TOTAL FEE** **4.10**

INFORMATION PROVIDED BY BUILDING SECTION			
USE	FIRE		SEC.
ZONE	ZONE	OCCUPANCY	SH.

I have read and examined the above application and know the same to be true and correct. All provisions of Laws and Ordinances covering building construction will be complied with whether specified herein or not. No person shall be employed in violation of the Labor Code of the State of California.

*L. J. Hatch*  
 SIGNATURE OF CONTRACTOR OR AUTHORIZED AGENT  
**PERMANENT**

69048 APR 16 71 LP 4.10  
 CASH NOTE: WHEN PROPERLY VALIDATED IN THIS SPACE, THIS FORM CONSTITUTES A PERMIT TO DO WORK DESCRIBED HEREIN.





JOB ADDRESS

*5512-3514 Verdugo Rd.*

---

APPLICATION FOR A  
**BUILDING PERMIT**  
BUILDING SECTION, PUBLIC WORKS DIVISION  
CITY OF GLENDALE, CALIFORNIA

CONTRACTOR <i>E. J. Lunden</i>	STATE LIC. NO. <i>9931</i>
MAILING ADDRESS <i>11042 Verdugo Parkway</i>	TEL. NO.
<input type="checkbox"/> ARCH. ENGR. <i>Temple City</i>	STATE LIC. NO.
MAILING ADDRESS	TEL. NO.
OWNER <i>E. Myrtle Fisk</i>	TEL. NO.
MAILING ADDRESS <i>3512 Verdugo</i>	

**DESCRIPTION OF WORK**

NEW  ADD'N  ALTER  REPAIR  DEMOLISH

FLOOR AREA (SQ. FT.) *460* NO. OF STORIES *1* NO. OF DWELLING UNITS

PRESENT BLDG. USE PROPOSED BLDG. USE

DESCRIBE WORK TO BE DONE *Rebuild covered work room*

NOTE! PROVIDE PLOT PLAN ON BACK SIDE OF ORIGINAL COPY ONLY

EXTERIOR WALL MATERIAL <i>port 9 beams</i>	ROOF FRAMING MATERIAL <i>wood</i>
PARTITIONING MATERIAL	ROOF COVERING MATERIAL <i>compo.</i>
LOT WIDTH	LOT DEPTH
NO. OF EXISTING BLDGS. ON LOT	

VALUATION NOTE: Include Labor, Mat., Wiring, Plumb., Heat, Etc. *\$1,000<sup>00</sup> / 100*

**INFORMATION PROVIDED BY BLDG. SECTION**

LOT NO. *9414* BLOCK NO. *8* TRACT *Spur. 744*

USE ZONE *C2* FIRE ZONE *2* OCCUPANCY *J* SEC. SH. *79*

REQ'D SET BACKS	FRONT	RIGHT SIDE	LEFT SIDE	REAR
TYPE OF CONSTR. <i>V-N</i> SPECIAL CASE NO.		GRADE		

Approval & Information by Others  
CITY ENGINEER EASEMENT

DIST. FACE OF CURB TO P.I. \_\_\_\_\_ FT. SEWER AVAILABLE \_\_\_\_\_ DRIVE OVER \_\_\_\_\_

<b>PUBLIC SERVICE</b>	<b>PLANNING</b>
WATER _____ ELECTRIC _____	
P.C. FEE PERMIT FEE <i>5.00</i>	PERM. PLAN APPROVED <input type="checkbox"/> CHECKER'S APPROVAL <input checked="" type="checkbox"/>

I have carefully read and examined the above application and find the same to be true and correct. All provisions of the Laws and Ordinances governing building construction will be complied with whether applied herein or not. No person shall be employed in violation of the Labor Code of the State of California. I agree not to occupy or allow occupancy of any building authorized by this permit until final building inspection has been received.

*E. J. Lunden*  
SIGNATURE OF OWNER OR AUTHORIZED AGENT

CK. CASH. M.O. PLAN CHECK VALIDATION

NOTE: WHEN PROPERLY VALIDATED IN THIS SPACE, THIS FORM CONSTITUTES A BUILDING PERMIT TO DO THE WORK PRESCRIBED HEREIN.

13518 NOV 7 60 AL 5.00

5.00

# INSPECTION RECORD

## BASIC INSPECTIONS

ITEM	INSPECTOR	DATE
TRENCHES: WIDTH _____ DEPTH _____	<i>Sheppard</i>	11-9-60
1st. FLOOR JOIST _____		
FRAMING _____	<i>Sheppard</i>	11-9-60
FINAL _____	<i>Sheppard</i>	12-8-60

## PARTIAL OR MISC. INSPECTIONS

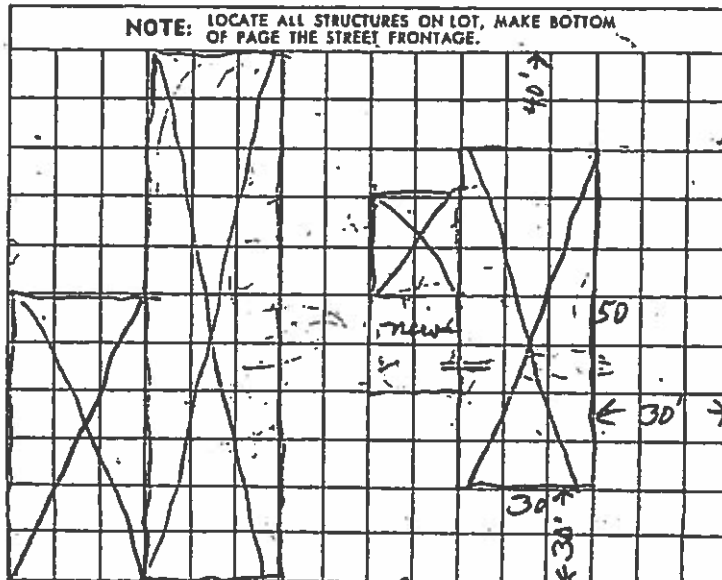

## UNSUCCESSFUL TRIPS

ITEM	INSP.	DATE	ITEM	INSP.	DATE

SET BACKS	FRONT	R. SIDE	L. SIDE	REAR	INSP.	DATE
FIELD CHECK						

**TO APPLICANT: PLEASE DO NOT WRITE ABOVE THIS LINE**

**NOTE: LOCATE ALL STRUCTURES ON LOT, MAKE BOTTOM OF PAGE THE STREET FRONTAGE.**



*Verdugo*

JOB ADDRESS  
**3512-14 N. VERDUGO ROAD**

NUMBER STREET  
 APPLICATION FOR A  
**BUILDING PERMIT**  
 BUILDING SECTION, PUBLIC WORKS DIVISION  
 CITY OF GLENDALE, CALIFORNIA

CONTRACTOR **L. J. HATCH** CITY LIC. NO. **4085**

MAILING ADDRESS **4270 N. MESA VISTA AVE** TEL. NO. **790-3500**

ARCH. STATE LIC. NO. **100724**

ENGR. TEL. NO. **790-3500**

OWNER **K. SWEETNAM** TEL. NO. **248-5665**

MAILING ADDRESS **2342 CHAPMAN RD, LA CRESCENTA**

CONSTRUCTION LENDER & BRANCH  
 MAILING ADDRESS

**DESCRIPTION OF WORK**

NEW  ADD'N  ALTER.  REPAIR  DEMOLISH

FLOOR AREA (SQ. FT.) NO. OF STORIES NO. OF DWELLING UNITS

PRESENT BLDG. USE **COMMERCIAL** PROPOSED BLDG. USE

DESCRIBE WORK TO BE DONE **EARTH QUAKE REPAIRS**

LOT WIDTH LOT DEPTH NO. OF EXISTING BLDGS. ON LOT

NOTE: PROVIDE PLOT PLAN ON BACK SIDE OF ORIGINAL COPY ONLY

VALUATION NOTE: Include Labor, Mat., Wiring, Plumb., Heat, Etc. **\$ 200.00**

MAP BK. PAGE PARCEL #  
**98 10** BLOCK NO. TRACT **Spokane Hill**

USE ZONE **C3** FIRE ZONE **2** OCCU. PANCY **F2** SEC. SH. **79**

REQ'D SET BACKS FRONT RIGHT SIDE LEFT SIDE REAR

TYPE OF CONSTR. **VA** SPECIAL CASE NO. GRADE

Approval & Information by Others CITY ENGINEER EASEMENT

DIST. FACE OF CURB TO P.L. FT. SEWER DRIVE YES NO OVER

PUBLIC SERVICE PLANNING WATER ELECTRIC

P.C. FEE **3.00** PERM. PLAN APPROVED W/OUT PLAN  CHECKER'S APPROVAL **B-H**

I have carefully read and examined the above application and find the same to be true and correct. All provisions of the Laws and Ordinances governing building construction will be complied with whether specified herein or not. No person shall be employed in violation of the Labor Code of the State of California. I agree not to occupy or allow occupancy of any building authorized by this permit until final building inspection has been received.

SIGNATURE OF OWNER OR AUTHORIZED AGENT

FORM B-51 (REV. 10/69) **PERMANENT**

CK. CASH. M.O. PLAN CHECK VALIDATION  
 NOTE: WHEN PROPERLY VALIDATED IN THIS SPACE, THIS YOUR CONSTITUTES A BUILDING PERMIT-TO DO THE WORK PRESCRIBED HEREIN.  
**5.00**  
**69023 APR 16 71 AL**



JOB ADDRESS  
**3514 N. VERDUGO RD.**  
 NUMBER STREET

APPLICATION FOR  
**SIGN PERMIT**  
 BUILDING SECTION, PUBLIC WORKS DIVISION  
 633 E. BROADWAY CITY OF GLENDALE, CA 91205 8564830

CONTRACTOR *[Signature]* CITY LIC. NO.  
 MAILING ADDRESS *owner* TEL. NO.  
 ENGINEER STATE LIC. NO.  
 MAILING ADDRESS TEL. NO.

OWNER **KENNETH D. MARTINEZ** TEL. NO. **248 7655**  
 MAILING ADDRESS **3514 N. VERDUGO GLENDALE CA 91208**

DESCRIPTION OF WORK  
 GROUND SIGN  UNDER MARQUEE  WALL SIGN   
 MARQUEE  OTHER

VALUATION \$ **350.00**  
 NOTE! PROVIDE PLOT PLAN ON BACK OF ORIGINAL COPY ONLY

SIGN MANUFACTURER TOTAL KVA  
 NOTE: THE U.L. APPROVAL DECAL SHALL BE EXPOSED FOR ELECTRICAL INSPECTOR AT TIME OF INSPECTION.

ELECTRICAL FEES  
 NUMBER OF CIRCUITS

ELECTRICAL PERMIT FEE  
 TOTAL ELECTRICAL FEE

LOT NO. **9-8** USE ZONE **C-3** SEC. SH. **79**

TRAC *Spain Heights* PLANNING *B. Fook*  
 TRAFFIC *cm 4-5-82*

P.C. FEE PERM. PLAN  CHECKER'S APPROVAL  
 PERMIT FEE *W/LOT PLAN*  *[Signature]*

I have carefully read and examined the above application and know the same to be true and correct. All provisions of Laws and Ordinances covering this type of construction will be complied with whether specified herein or not. Existing amortized or obsolete signs will be removed prior to the erection of the above requested sign. No person shall be employed in violation of the Labor Code of the State of California.

- In Respect to the signature below, I hereby Certify That I am:
- an owner of the property;
  - authorized by written agreement or contract to represent the property owner;
  - the owner of a lease which assigns to the lessee authorization to erect such sign; or
  - authorized by written agreement or contract to represent a lessee described in 3. above;

*[Signature]*  
 SIGNATURE OF CONTRACTOR OR AUTHORIZED AGENT

1 MICRO @ SDP curb to prop. 5.5'

(REV 7/79)

PERMANENT

00766 JUN 10 82AL 30.50A  
 00767 JUN 10 82MS 50A

00766 JUN 10 82AL 30.50A  
 CK. MD. CASH NOTE: WHEN PROPERLY VALIDATED IN THIS SPACE, THIS FORM CONSTITUTES A PERMIT TO DO THE WORK DESCRIBED HEREIN.

## INSPECTION RECORD BASIC INSPECTIONS

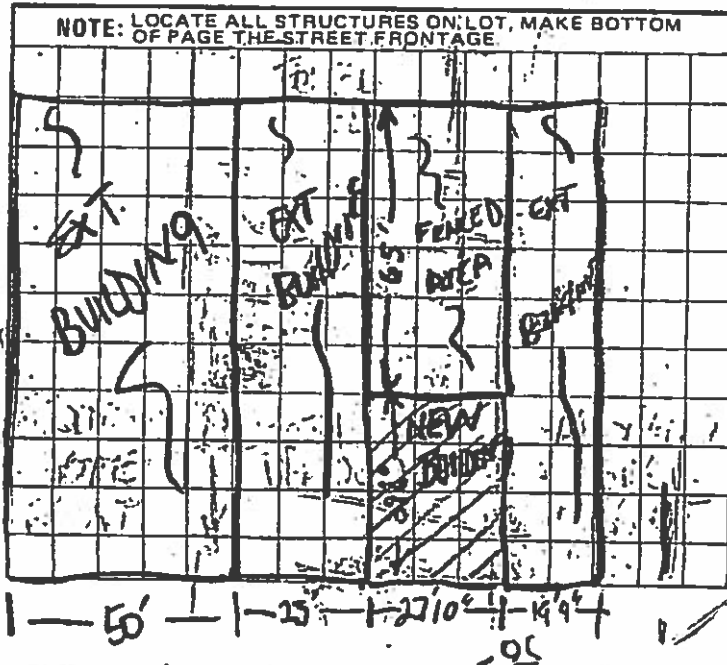
ITEM	INSPECTOR	DATE
HOLE: DIA. _____ DEPTH _____		
FRAMING _____		
ROUGH WIRING _____		
FINISH WIRING _____		
FINAL _____	MS	11-28-82

### PARTIAL OR MISC. INSPECTIONS


### UNSUCCESSFUL TRIPS


TO APPLICANT: DO NOT WRITE ABOVE THIS LINE

### PLOT PLAN



Date April 13, 1983

Certificate No. 5406

# CERTIFICATE OF USE AND OCCUPANCY

FOR EXISTING LEGAL STRUCTURE OR BUILDING  
CITY OF GLENDALE

Name Ray Sierra - Owner - MONTROSE AUTO UPHOLSTRY

Use & Occupancy Address 3514 N. Verdugo

Use Upholstry Shop Occupancy Group B2

THIS CERTIFIES THAT SO FAR AS ASCERTAINED BY OR MADE KNOWN TO THE BELOW NAMED PARTIES, THE BUILDING AT THE ABOVE ADDRESS IS A LEGALLY EXISTING BUILDING AND IT HAS BEEN DETERMINED THAT THE CHANGE OF USE OR OCCUPANCY OR BOTH TO THE ABOVE NAMED USE OCCUPANCY AND OWNER OR TENANT WILL NOT RESULT IN ANY INCREASED HAZARD TO LIFE OR LIMB, HEALTH, PROPERTY OR PUBLIC WELFARE AND SUCH USE AND OCCUPANCY COMPLIES WITH THE ZONING APPENDIX OF THE GLENDALE MUNICIPAL CODE.

Alexander C. Pyper, S.E.  
Superintendent of Buildings

John McKenna  
Zoning Administrator

(ORDINANCE NO. 4026 REQUIRES THAT THIS CERTIFICATE BE POSTED IN A CONSPICUOUS PLACE ON THE PREMISES AND SHALL NOT BE REMOVED EXCEPT BY THE SUPERINTENDENT OF BUILDINGS.)





Date Oct. 25, 1973

Certificate No. 2337

# CERTIFICATE OF USE AND OCCUPANCY

FOR EXISTING LEGAL STRUCTURE OR BUILDING  
CITY OF GLENDALE

Name James H. Annin dba Montrose Auto and Boat Upholstery

Use & Occupancy Address 3514 N. Verdugo Road

Use Upholstery Shop Occupancy Group E-4

THIS CERTIFIES THAT SO FAR AS ASCERTAINED BY OR MADE KNOWN TO THE BELOW NAMED PARTIES, THE BUILDING AT THE ABOVE ADDRESS IS A LEGALLY EXISTING BUILDING AND IT HAS BEEN DETERMINED THAT THE CHANGE OF USE OR OCCUPANCY OR BOTH TO THE ABOVE NAMED USE OCCUPANCY AND OWNER OR TENANT WILL NOT RESULT IN ANY INCREASED HAZARD TO LIFE OR LIMB, HEALTH, PROPERTY OR PUBLIC WELFARE AND SUCH USE AND OCCUPANCY COMPLIES WITH THE ZONING APPENDIX OF THE GLENDALE MUNICIPAL CODE.

FRED S. SOLOMON  
Superintendent of Buildings

LOWELL WILLIAMS  
Zoning Administrator

(ORDINANCE NO. 4026 REQUIRES THAT THIS CERTIFICATE BE POSTED IN A CONSPICUOUS PLACE ON THE PREMISES AND SHALL NOT BE REMOVED EXCEPT BY THE SUPERINTENDENT OF BUILDINGS.)

1. The first part of the document is a list of names and dates.

2. The second part of the document is a list of names and dates.

3.

4.

5.

6.

7.

8.

9.

10.

11.

12.

13. The last part of the document is a list of names and dates.

FORM B-79

Date March 14, 1983

Certificate No. 5179

# CERTIFICATE OF USE AND OCCUPANCY

FOR EXISTING LEGAL STRUCTURE OR BUILDING  
CITY OF GLENDALE

Name CHRISTMAS TREE

Use & Occupancy Address 3514 W. Verdugo Road

Use Christmas Decorations (Occupancy 2 mos., on) Occupancy Group B2

THIS CERTIFIES THAT SO FAR AS ASCERTAINED BY OR MADE KNOWN TO THE BELOW NAMED PARTIES, THE BUILDING AT THE ABOVE ADDRESS IS A LEGALLY EXISTING BUILDING AND IT HAS BEEN DETERMINED THAT THE CHANGE OF USE OR OCCUPANCY OR BOTH TO THE ABOVE NAMED USE OCCUPANCY AND OWNER OR TENANT WILL NOT RESULT IN ANY INCREASED HAZARD TO LIFE OR LIMB, HEALTH, PROPERTY OR PUBLIC WELFARE AND SUCH USE AND OCCUPANCY COMPLIES WITH THE ZONING APPENDIX OF THE GLENDALE MUNICIPAL CODE.

Alexander C. Pypier, S.E.  
Superintendent of Buildings

John McKenna  
Zoning Administrator

(ORDINANCE NO. 4026 REQUIRES THAT THIS CERTIFICATE BE POSTED IN A CONSPICUOUS PLACE ON THE PREMISES AND SHALL NOT BE REMOVED EXCEPT BY THE SUPERINTENDENT OF BUILDINGS.)



FORM B-79

Date 5-11-1982

Certificate No. 4206

# CERTIFICATE OF USE AND OCCUPANCY

FOR EXISTING LEGAL STRUCTURE OR BUILDING  
CITY OF GLENDALE

Name Kenneth D. Martinez DBA The door in the wall

Use & Occupancy Address 3514 N. Verdugo Rd

Use Retail sale doors and windows Occupancy Group H-4

THIS CERTIFIES THAT SO FAR AS ASCERTAINED BY OR MADE KNOWN TO THE BELOW NAMED PARTIES, THE BUILDING AT THE ABOVE ADDRESS IS A LEGALLY EXISTING BUILDING AND IT HAS BEEN DETERMINED THAT THE CHANGE OF USE OR OCCUPANCY OR BOTH TO THE ABOVE NAMED USE OCCUPANCY AND OWNER OR TENANT WILL NOT RESULT IN ANY INCREASED HAZARD TO LIFE OR LIMB, HEALTH, PROPERTY OR PUBLIC WELFARE AND SUCH USE AND OCCUPANCY COMPLIES WITH THE ZONING APPENDIX OF THE GLENDALE MUNICIPAL CODE.

Alexander C. Pyper  
Superintendent of Buildings

John McKenna  
Zoning Administrator

(ORDINANCE NO. 4026 REQUIRES THAT THIS CERTIFICATE BE POSTED IN A CONSPICUOUS PLACE ON THE PREMISES AND SHALL NOT BE REMOVED EXCEPT BY THE SUPERINTENDENT OF BUILDINGS.)

Handwritten text, possibly bleed-through from the reverse side of the page. The text is extremely faint and illegible due to low contrast and blurring. It appears to be organized into several paragraphs or sections, but the specific words and sentences cannot be discerned.

FORM B-79

Date December 4, 1972

Certificate No. 8622

**CERTIFICATE OF USE AND OCCUPANCY**  
FOR EXISTING LEGAL STRUCTURE OR BUILDING  
CITY OF GLENDALE

Name Montrose Upholstery

Use & Occupancy Address 3514 N. Verdugo Road

Use Auto & Boat Upholstery


Occupancy Group E-4

THIS CERTIFIES THAT SO FAR AS ASCERTAINED BY OR MADE KNOWN TO THE BELOW NAMED PARTIES, THE BUILDING AT THE ABOVE ADDRESS IS A LEGALLY EXISTING BUILDING AND IT HAS BEEN DETERMINED THAT THE CHANGE OF USE OR OCCUPANCY OR BOTH TO THE ABOVE NAMED USE OCCUPANCY AND OWNER OR TENANT WILL NOT RESULT IN ANY INCREASED HAZARD TO LIFE OR LIMB, HEALTH, PROPERTY OR PUBLIC WELFARE AND SUCH USE AND OCCUPANCY COMPLIES WITH THE ZONING APPENDIX OF THE GLENDALE MUNICIPAL CODE.

FRED S. SOLOMON  
Superintendent of Buildings

LOWELL WILLIAMS  
Zoning Administrator

(ORDINANCE NO. 4026 REQUIRES THAT THIS CERTIFICATE BE POSTED IN A CONSPICUOUS PLACE ON THE PREMISES AND SHALL NOT BE REMOVED EXCEPT BY THE SUPERINTENDENT OF BUILDINGS.)







RECEIVED  
DEC 8 1939

By W. H. G.

OWNER ARTHUR ANDERSON ADDRESS 3512 N. VERDE RD

PURPOSE OF BUILDING Stock Room SPECIAL PERMIT NO.

LOT 10 BLK 8 TRACT Space Trs. FIRE DISTRICT NO. 2


BUILDING 266		PLUMBING		PLASTERING		WIRING	
Date	6-17-42	Date	8-23-49	Date	6-17-42	Date	6-29-42
No.	20408	No.	87595	No.	2083	No.	38731
Amt.	\$425.00	Fix.		Yds. Int.	100	Range	
		Htr.		Yds. Ext.	70	Htr.	
Con.	W.A. HALL	Gas.	1	Con.	W.A. HALL	Con.	C.C. COBBLETON
		Rough		Ext. Lath		Rough	
Foundation	6-19-42	Gas		In. Lath		Finish Wire	6-29-42
1st Floor Joist		Sewer		Ext. Scratch	7-2-42	Fixtures	6-29-42
Frame	6-27-42	Cesspool		In. Brown	7-5-42	Motor	
Finish		Heating		Ext. Brown		Furnace	
		Finish		Finish		Range	
		HEATING					
		SEWER					
		HEATING					
		ELECTRIC					
		LATHING					
		WIRING					
Date		Date		Date		Date	
No.		No.		No.		No.	
Sewer No.		Wall		Range		Range	
Cesspool		Floor		Htr.		Htr.	
Septic		Unit		Mot.		Mot.	
Con		Con		Trans.		Trans.	



5-20 OWNER Fred Andersen ADDRESS 3512 N Verdugo  
 PURPOSE OF BUILDING Neon Sign SPECIAL PERMIT NO.

LOT	BLK	TRACT	FIRE DISTRICT NO.	
BUILDING			PLASTERING	WIRING
Date	4-14-48	Date	6-20-55	Date
No.	31919	No.	27858	No.
Amt.	250-	Fix.		Range
		Htr.	1	Htr.
		Gas.		Mot.
Con.	G10-Lite ROR	Con.	Austill Pkly	436171 Trans.
Foundation	7-9	Rough		Con. Glo-Lite ROR
1st Floor Joist		Gas		
Frame	7-28	Sewer		
Finish		Cesspool		
		Heating		
		Finish	6/21/55	
		HEATING	ELECTRIC	
Date		Date		Date
No.		No.		No.
Sewer No.		Wall		Range
Cesspool		Floor		Htr.
Septic		Unit		Mot.
Con.		Con.		Con.

WIRING  
 Date 4-14-48 Out.  
 No. 51086 Sw.  
 Range  
 Htr.  
 Mot.  
 436171 Trans.  
 Con. Glo-Lite ROR  
 Rough  
 Date Insp.  
 Finish Wire  
 Fixtures  
 Motor  
 Furnace  
 Range 4/19/51  
 11-28 WIRING  
 Date 10-31-49 Out.  
 No. 57001 Sw.  
 Range  
 Htr.  
 Mot.  
 Trans. 2  
 Con. Interstate Neon



OWNER MARIE ANDERSON ADDRESS 3514 N. KERPUGA

PURPOSE OF BUILDING Telet Room SPECIAL PERMIT NO.

LOT 9 BLK S. TRACT Spauld FIRE DISTRICT NO. 2

BUILDING		PLUMBING		PLASTERING		WIRING	
Date	Insp.	Date	Insp.	Date	Insp.	Date	Insp.
<u>5-25-54</u>		<u>6-11-54</u>					
No. <u>47108</u>		No. <u>21470</u>				No. <u></u>	
Amt. <u>900</u>		Fix. <u>2</u>		Yds. Int.		Range	
Con. <u>AAA Stair</u>		Htr. <u></u>		Yds. Ext.		Htr.	
		Gas. <u></u>		Con.		Con.	
		Con. <u>Marie Plog</u>					
Foundation		Rough <u>6-30-54</u>		Ext. Lath		Rough	
1st Floor Joist		Gas		In. Lath		Finish Wire	
Frame		Sewer <u>6-30-54</u>		Ext. Scratch		Fixtures	
Finish <u>2-24-55</u>		Cesspool-Tank		In. Brown		Meter	
SEWER		Heating <u>021434</u>		Ext. Brown		Date	
		Finish <u>SEP 23 54</u>		Finish		No.	
Date		HEATING		LATHING		Power Pole	
No. <u>21470</u>		Date <u>10-8-54</u>		Date		Htr.	
Sewer No. <u>497</u>		No. <u>23732</u>		No.		Con.	
Cesspool		Wall <u>1</u>		Yds. Int.		Rough	
Septic		Floor		Yds. Ext.		Finish Wire	
Con. <u>Marie Plog</u>		Con. <u>Marie Plog</u>		Con.		Fixtures	







# 565-11 new site meter 9-21-19 DX

# 28642 Red Tag insect bioassay  
9-21-19 LKH

OWNER Arthur E. Anderson ADDRESS 3512 N. Verdugo Rd.

PURPOSE OF BUILDING Extend Warehouse SPECIAL PERMIT NO.

LOT 10 BLK 8 TRACT Sparrow Heights FIRE DISTRICT NO. 2

BUILDING		PLUMBING		LATHING		WIRING	
Date	7-7-48	Date	12-20-57	Date	7-23-48	Date	11-29-57
No.	32729	No.	45181	No.	26513	No.	84278
Con.	W.A. Hall	Con.	J. O. Quastill	Con.	W. A. Hall	Con.	Changy Lew T...
Foundation		Rough		Ext. Lath	7-26	Insp.	
1st Floor Joist		Gas		In. Lath	7-26	Date	12-12-57
Frame		Sewer		Ext. Scratch	8-10		
Finish		Cesspool		In. Brown	8-10		
		Heating		Ext. Brown	8-18		
		Finish	7-20-57	Finish	8-9		
		HEATING					
		ELECTRIC					
		SEWER					
Date		Date		Date		Date	
No.		No.		No.		No.	
Sewer No.		Wall		Sw.		Sw.	
Cesspool		Floor		Mot.		Fix.	
Septic		Unit				Mot.	
Con.		Con.		Con.		Trans.	

Billboard

5-12-38

# 11578

\$ 50<sup>00</sup>

Wynn Norton  
Realty Co.

1<sup>st</sup> fl. 5-31-38 a. 1/3

Remodel

9-20-44

# 22147

\$ 200<sup>00</sup>

Owner

Fed Storage  
Shop

7-3-45

# 22224

\$ 350<sup>00</sup>

Owner

Reroof

2-24-59

# 59883

\$ 195<sup>00</sup>

J. M. Davis

Printed On: 4/20/2012



Permit Status: Issued

(F)

**CITY OF GLENDALE, CA**  
**BUILDING AND SAFETY**  
 633 E. Broadway, Rm 101  
 Glendale, California. 91206 (818)548-3200 (818)548-4830(INSP)

**Fence/Wall Permit**  
**Commercial, New**

Parcel Number: 5613006004  
 Valuation: \$2,500.00  
 Use / NAICS:

Applied: 04/20/2012  
 Issued: 04/20/2012  
 Expiration: 10/17/2012

Scope of Work: A LICENSED PROFESSIONAL SURVEY MAY BE REQUIRED FOR ANY WALL ON OR ADJACENT TO THE PROPERTY LINE. CHAIN LINK FENCE

**PEOPLE MANAGER**

Ind./Comp.	Name	Full Address	Phone Number	City / State Lic.
Contractor	EDWARDS RALPH WILLIAM	10149 ELDORA AVENUE SUNLAND, CA 91040	818-353-4885	549970
Owner	SWEETNAM KENNETH AND BETTY TRS	[REDACTED]		

**SITE DATA**

APN: 5613006004	Lot: POR OF 9 AND 10	Tract: C3 I
High Fire Hazard Zone: YES	NAICS/Structure Use 1: VACANT	Structure Occupancy 1: N/A
Type of Construction 1: N/A	The Edition of the Code: GB&S 2011	

**CLEARANCE AGENCIES**

Plan Check Status	Completion Date	Reviewed By	Department
PC Approved	04/20/2012	Luis Garcia	GAP Water
PC Approved	04/20/2012	Raul Mena	GAP Electric
PC Approved	04/20/2012	GABRIEL REZA	ODD - Planning
PC Approved	04/20/2012	Miroslav Lhotsky	ODD - Building and Safety

**FEE DESCRIPTION**

	Account #	Units	Amount	Fees Paid
DRB Exemption	30830-101-000-0000-0000		\$120.00	\$120.00
Microfilm	34510-101-000-0000-0000	2	\$6.00	\$6.00
Plan Check Fee	30820-101-000-8290-0000		\$73.40	\$73.40
Wood, Wrought Iron, or Chain Link Fences	30820-101-000-8286-0000		\$166.51	\$166.51
GBA (Green Building Administration)	30821-101-000-0000-0000		\$0.10	\$0.10
GB (Green Building)	22731-103-000-0000-0000		\$0.90	\$0.90
Technology Surcharge Permit	34502-604-000-0000-0000		\$19.89	\$19.89
Technology Surcharge PC	34502-604-000-0000-0000		\$4.99	\$4.99
Zoning Surcharge Permit	30830-101-000-9709		\$19.20	\$19.20
Zoning Surcharge (PC)	30830-101-000-9709		\$4.92	\$4.92

Total fees:	\$415.91	
Total fees paid:		\$(415.91)
<b>Total fees due:</b>		<b>\$0.00</b>

CALIFORNIA LICENSED CONTRACTORS DECLARATION: I hereby affirm under penalty of perjury that I am licensed under the provisions of Chapter 9 (commencing with Section 7000) of Division 3 of the Business and Professions Code, and my license is in full force and effect.

Contractor's Name \_\_\_\_\_ Mailing Address \_\_\_\_\_ Phone No. \_\_\_\_\_  
License Class and No. \_\_\_\_\_ Contractor Signature \_\_\_\_\_ Date \_\_\_\_\_

**OWNER - BUILDER DECLARATION**

I hereby affirm under penalty of perjury that I am exempt from the Contractors' State License Law for the reason(s) indicated below by the checkmark(s) I have placed next to the applicable item(s) (Section 7031.5, Business and Professions Code: Any city or county that requires a permit to construct, alter, improve, demolish, or repair any structure, prior to its issuance, also requires the applicant for the permit to file a signed statement that he or she is licensed pursuant to the provisions of the Contractors' State License Law (Chapter 9 (commencing with Section 7000) of Division 3 of the Business and Professions Code) or that he or she is exempt from licensure and the basis for the alleged exemption. Any violation of Section 7031.3 by any applicant for a permit subjects the applicant to a civil penalty of not more than five hundred dollars (\$500).):

I, as owner of the property, or my employees with wages as their sole compensation, will do  all of or  portions of the work, and the structure is not intended or offered for sale (Sec. 7044, Business and Professions Code: The Contractors State License Law does not apply to an owner of property who, through employees' or personal effort, builds or improves the property, provided that the improvements are not intended or offered for sale. If, however, the building or improvement is sold within one year of completion, the Owner-Builder will have the burden of proving that it was not built or improved for the purpose of sale.)  
INITIAL \_\_\_\_\_

I, as owner of the property, am exclusively contracting with licensed contractors to construct the project (Section 7044, Business and Professions Code: The Contractors State License Law does not apply to an owner of property who builds or improves thereon, and who contracts for the projects with a licensed Contractor pursuant to the Contractors' State License Law).  
INITIAL \_\_\_\_\_

I am exempt from licensure under the Contractors' State License Law for the following reason: \_\_\_\_\_

By my signature below I acknowledge that, except for my personal residence in which I must have resided for at least one year prior to completion of improvements covered by this permit, I cannot legally sell a structure that I have built as an Owner-Builder if it has not been constructed in its entirety by licensed contractors. I understand that a copy of the applicable law, Section 7044 of the Business and Professions Code, is available upon request when this application is submitted or at the following Web site: <http://www.reginfo.ca.gov/calaw.html>.  
INITIAL \_\_\_\_\_

Property Owner or Authorized Agent signature \_\_\_\_\_ Date \_\_\_\_\_

I, as owner of the property, plan to provide portions of the work but I have or plan to contract with the following person(s), company(s) to provide the work indicated.  
INITIAL \_\_\_\_\_

Name \_\_\_\_\_ Address \_\_\_\_\_ Phone (\_\_\_\_) \_\_\_\_\_ Type of work \_\_\_\_\_ State Lic. # \_\_\_\_\_  
Name \_\_\_\_\_ Address \_\_\_\_\_ Phone (\_\_\_\_) \_\_\_\_\_ Type of work \_\_\_\_\_ State Lic. # \_\_\_\_\_  
Name \_\_\_\_\_ Address \_\_\_\_\_ Phone (\_\_\_\_) \_\_\_\_\_ Type of work \_\_\_\_\_ State Lic. # \_\_\_\_\_

**WORKERS COMPENSATION DECLARATION**

WARNING: FAILURE TO SECURE WORKERS' COMPENSATION COVERAGE IS UNLAWFUL, AND SHALL SUBJECT AN EMPLOYER TO CRIMINAL PENALTIES AND CIVIL FINES UP TO ONE HUNDRED THOUSAND DOLLARS (\$100,000), IN ADDITION TO THE COST OF COMPENSATION, DAMAGES AS PROVIDED FOR IN SECTION 3706 OF THE LABOR CODE, INTEREST, AND ATTORNEY'S FEES.

**WORKERS' COMPENSATION DECLARATION**  
I hereby affirm under penalty of perjury one of the following declarations:

I have and will maintain a certificate of consent to self-insure for workers' compensation, issued by the Director of Industrial Relations as provided for by Section 3700 of the Labor Code, for the performance of the work for which this permit is issued. Policy No. \_\_\_\_\_  
INITIAL \_\_\_\_\_

I have and will maintain workers' compensation insurance, as required by Section 3700 of the Labor Code, for the performance of the work for which this permit is issued. My workers' compensation insurance carrier and policy number are:  
INITIAL \_\_\_\_\_

Carrier \_\_\_\_\_ Policy Number \_\_\_\_\_ Expiration Date \_\_\_\_\_  
Name of Agent \_\_\_\_\_ Telephone Number (\_\_\_\_) \_\_\_\_\_

I certify that in the performance of the work for which this permit is issued, I shall not employ any person in any manner so as to become subject to the workers' compensation laws of California, and agree that if I should become subject to the workers' compensation provisions of Section 3700 of the Labor Code, I shall forthwith comply with those provisions.  
INITIAL \_\_\_\_\_

**CONSTRUCTION LENDING AGENCY**

I hereby affirm under penalty of perjury that there is a construction lending agency for the performance of the work for which this permit is issued (Sec. 3097, Civil Code).

Lender's Name and Address \_\_\_\_\_

**DECLARATION BY CONSTRUCTION PERMIT APPLICANT**

I,  California licensed contractor or  the property owner\* or  authorized to act on the property owner's behalf\*\*

I have read this construction permit application and the information I have provided is correct.  
I agree to comply with all applicable city and county ordinances and state laws relating to building construction.  
I authorize representatives of this City or county to enter upon the above-identified property for inspection purposes.  
I understand and will abide by all conditions and comments contained in this application.  
California Licensed Contractor, Property Owner\* or Authorized Agent\*\*

\* requires separate verification form

Signature \_\_\_\_\_ Date \_\_\_\_\_

**ASBESTOS NOTIFICATION**

I declare that notification of asbestos removal is not applicable to this project  A notification letter has or will be sent to the AQMD or EPA \_\_\_\_\_  
SIGNATURE

LEADER (ID)	Date	Transaction Type	Method	Amount	Transacted By
153883	04/20/2012	Payment of Balance Due	creditcard	\$ 415.91	ncaudillo

**CONDITIONS**

- The person signing for this permit acknowledges that there are NO Oak, Bay or sycamore Trees with trunks larger than an eight inch (8") diameter within a twenty foot (20 ft.) influence of the proposed construction. Issuance of trade permits, without complete architectural plans, shall not constitute a waiver of any provisions of the building or zoning codes of the City of Glendale. It is solely the responsibility of the applicant to verify that proposed installations are in compliance with the regulations of all applicable codes or else obtain written approval for any deviation from the regulations.

Upon completion of the work authorized by this permit, the permittee shall notify the Building Inspection office of such completion by requesting the Final inspection. Such request can be made by calling (818) 548-4836. The permittee is hereby advised that they may be entitled to reimbursement of the permit fees if the city fails to conduct an inspection of the permitted work within 60 days of the request for final inspection.

No construction is permitted before 7 a.m., nor after 7 p.m., Monday through Saturday. No construction is permitted on Sundays or on holidays. (Municipal Code Sec. 8.36.080)

The City of Glendale restricts issuance of the building permit to the property owner or licensed general contractor only. Signatures of this individual must be verified by personal identification. Any person signing the permit application as agent for the owner or contractor shall have an original letter of authorization at the time of permit issuance.

Applications Shall expire 180 days after the date of submittal unless excepted by sec. 107.4 of the Glendale Building Code, and thereafter, any documents submitted to the department shall be returned to the applicant or destroyed by the building official. Upon written request from the applicant, the building official may extend the period of permit application.

- Applications Shall expire 180 days after the date of submittal unless excepted by sec. 107.4 of the Glendale Building Code, and thereafter, any documents submitted to the department shall be returned to the applicant or destroyed by the building official. Upon written request from the applicant, the building official may extend the period of permit application.

CALIFORNIA LICENSED CONTRACTOR'S DECLARATION: I hereby affirm under penalty of perjury that I am licensed under the provisions of Chapter 9 (commencing with Section 7000) of Division 3 of the Business and Professions Code, and my license is in full force and effect.

Contractor's Name RALPH EDWARDS Mailing Address 10149 ELWOOD AVE Phone No. (510) 373-4265  
License Class and No. \_\_\_\_\_ Contractor Signature \_\_\_\_\_ Date \_\_\_\_\_

**OWNER - BUILDER DECLARATION**

I hereby affirm under penalty of perjury that I am exempt from the Contractors' State License Law for the reason(s) indicated below by the checkmark(s) I have placed next to the applicable item(s) (Section 7031.5, Business and Professions Code. Any city or county that requires a permit to construct, alter, improve, demolish, or repair any structure, prior to its issuance, also requires the applicant for the permit to file a signed statement that he or she is licensed pursuant to the provisions of the Contractors' State License Law (Chapter 9 (commencing with Section 7000) of Division 3 of the Business and Professions Code) or that he or she is exempt from licensure and the basis for the alleged exemption. Any violation of Section 7031.5 by any applicant for a permit subjects the applicant to a civil penalty of not more than five hundred dollars (\$500):

I, as owner of the property, or my employees with wages as their sole compensation, will do  all of or  portions of the work, and the structure is not intended or offered for sale (Sec. 7044, Business and Professions Code: The Contractors State License Law does not apply to an owner of property who, through employees' or personal effort, builds or improves the property, provided that the improvements are not intended or offered for sale. If, however, the building or improvement is sold within one year of completion, the Owner-Builder will have the burden of proving that it was not built or improved for the purpose of sale.)

I, as owner of the property, am exclusively contracting with licensed contractors to construct the project (Section 7044, Business and Professions Code: The Contractors State License Law does not apply to an owner of property who builds or improves thereon, and who contracts for the projects with a licensed Contractor pursuant to the Contractors' State License Law.)

I am exempt from licensure under the Contractors' State License Law for the following reason: \_\_\_\_\_

By my signature below I acknowledge that, except for my personal residence in which I must have resided for at least one year prior to completion of improvements covered by this permit, I cannot legally sell a structure that I have built as an Owner-Builder if it has not been constructed in its entirety by licensed contractors. I understand that a copy of the applicable law, Section 7044 of the Business and Professions Code, is available upon request when this application is submitted or at the following Web site: <http://www.reginfo.ca.gov/cslaw.html>.

Property Owner or Authorized Agent Signature \_\_\_\_\_ Date \_\_\_\_\_

I, as owner of the property, plan to provide portions of the work but I have or plan to contract with the following person(s), company(s) to provide the work indicated.

INITIAL	Name	Address	Phone ( )	Type of work	State Lic. #

**WORKERS COMPENSATION DECLARATION**

WARNING: FAILURE TO SECURE WORKERS' COMPENSATION COVERAGE IS UNLAWFUL, AND SHALL SUBJECT AN EMPLOYER TO CRIMINAL PENALTIES AND CIVIL FINES UP TO ONE HUNDRED THOUSAND DOLLARS (\$100,000), IN ADDITION TO THE COST OF COMPENSATION, DAMAGES AS PROVIDED FOR IN SECTION 3706 OF THE LABOR CODE, INTEREST, AND ATTORNEY'S FEES.

**WORKERS' COMPENSATION DECLARATION**

I hereby affirm under penalty of perjury one of the following declarations:

I have and will maintain a certificate of consent to self-insure for workers' compensation, issued by the Director of Industrial Relations as provided for by Section 3700 of the Labor Code, for the performance of the work for which this permit is issued. Policy No. \_\_\_\_\_

I have and will maintain workers' compensation insurance, as required by Section 3700 of the Labor Code, for the performance of the work for which this permit is issued. My workers' compensation insurance carrier and policy number are:

Carrier \_\_\_\_\_ Policy Number \_\_\_\_\_ Expiration Date \_\_\_\_\_  
Name of Agent \_\_\_\_\_ Telephone Number ( ) \_\_\_\_\_

I certify that in the performance of the work for which this permit is issued, I shall not employ any person in any manner so as to become subject to the workers' compensation laws of California, and agree that if I should become subject to the workers' compensation provisions of Section 3700 of the Labor Code, I shall forthwith comply with those provisions.

**CONSTRUCTION LENDING AGENCY**

I hereby affirm under penalty of perjury that there is a construction lending agency for the performance of the work for which this permit is issued (Sec. 3097, Civil Code).

Lender's Name and Address \_\_\_\_\_

**DECLARATION BY CONSTRUCTION PERMIT APPLICANT**

I,  a California licensed contractor or  the property owner\* or  authorized to act on the property owner's behalf\*\*

I have read this construction permit application and the information I have provided is correct.  
I agree to comply with all applicable city and county ordinances and state laws relating to building construction.  
I authorize representatives of this City or county to enter upon the above-identified property for inspection purposes.  
I understand and will abide by all conditions and comments contained in this application.  
California Licensed Contractor, Property Owner\* or Authorized Agent\*\*

\* requires separate verification form

Signature Ralph Edwards Date \_\_\_\_\_

**ASBESTOS NOTIFICATION**

I declare that notification of asbestos removal is not applicable to this project  A notification letter has or will be sent to the AQMD or EPA Ralph Edwards  
SIGNATURE





**CITY OF GLENDALE - BUILDING AND SAFETY**  
 633 E. Broadway, Room 101  
 Glendale, CA 91206 - (818) 548-3200, 548-4830 (Inspection)  
**BUILDING PERMIT WORKSHEET**

Plan Check No. BBP \_\_\_\_\_  
 Permit No. B1 FW 1210269

Separate applications are required for Electrical, Plumbing, Heating/Air Conditioning, Fire Sprinklers, Zoning Use Certificate and Signs  
 Please complete the section below clearly, legibly and in Ink

PROJECT ADDRESS, CITY AND ZIP <u>7 3512 W Verdugo Rd Glendale</u>		UNIT (SUITE) NO.	
BLDG TYPE	<input type="checkbox"/> DWELLING/DUPLEX <input type="checkbox"/> APARTMENT/CONDO	<input type="checkbox"/> COMMERCIAL <input type="checkbox"/> MANUFACTURING	<input type="checkbox"/> RECREATIONAL <input type="checkbox"/> PUBLIC ADMIN/UTILITY
SCOPE OF CONSTRUCTION		<input type="checkbox"/> NEW STRUCTURE <input type="checkbox"/> ADDITION	<input type="checkbox"/> ALTERATION/REPAIR <input type="checkbox"/> DEMOLISH STRUCTURE
DESCRIPTION OF CONSTRUCTION ACTIVITY <u>CHAIN LINK FENCE</u>			
COST OF CONSTRUCTION (Includes all fixed equipment, electrical, plumbing, mechanical and labor costs. This may be revised by the building official.)		CHECK THIS BOX IF WORK HAS <input type="checkbox"/> ALREADY STARTED. Double the permit fee will be charged for legalization.	
Check one for the primary contact	<input type="checkbox"/> APPLICANT'S NAME <u>RALPH EDWARDS</u>	<input type="checkbox"/> MAILING ADDRESS <u>10149 ELDONA AVE SHERMAN</u>	<input type="checkbox"/> BUS. PHONE NO. <u>(818) 353 4885</u>
	<input type="checkbox"/> PROPERTY OWNER'S NAME <u>SWEETNAM</u>	<input type="checkbox"/> MAILING ADDRESS	<input type="checkbox"/> PHONE NO. <u>(818) 248 5665</u>
	<input type="checkbox"/> LICENSED DESIGN PROFESSIONAL (ARCHITECT OR ENGINEER IN CHARGE OF THE PROJECT) INFORMATION: NAME: MAILING ADDRESS:		<input type="checkbox"/> LICENSE NO. PHONE NO.

**CALIFORNIA LICENSED CONTRACTOR'S DECLARATION:** I herby affirm under penalty of perjury that I am licensed under provisions of Chapter 9 (commencing with section 7000) of Division 3 of the Business and Professions Code, and my license is in full force and effect.

CONTRACTOR'S NAME <u>RALPH EDWARDS</u>	MAILING ADDRESS <u>10149 ELDONA AVE SHERMAN</u>	PHONE NO. <u>(818) 353 4885</u>
LICENSE CLASS AND NUMBER <u>549970</u>	CONTRACTOR SIGNATURE <u>[Signature]</u>	

**STAFF USE ONLY BELOW THIS LINE**

ASSESSOR'S PARCEL NO.	LEGAL DESCRIPTION TRACT NO.	BLOCK	LOT	SECTION MAP NO.	PARCEL ZONE	LOT DIMENSIONS	LOT AREA
PROPOSED USE OF BUILDING				NO. OF EXISTING BUILDINGS ON PARCEL AND RESPECTIVE USES			
USE OF SPACE		OCCUPANCY DESIGNATION		FLOOR AREA (BLDG)		OCCUPANCY LOAD	
BEDROOMS	DWELLING UNITS	FIRE SPRINKLERS	HEIGHT (BLDG)	STORIES	BASEMENT	MEZZ.	SPECIAL INSP.
FLOOR AREA (ZONING)	HEIGHT (BLDG)	PARKING PROVIDED	PARKING REQUIRED	CASES, ORDINANCES, VARIANCES.			

STAFF COMMENTS, (INITIALS)	PLAN REQUIRED <input type="checkbox"/>
	PLOT PLAN ATTACHED <input type="checkbox"/>
	NEW CERT. OF OCCUPANCY <input type="checkbox"/>

OK TO SUBMIT/EXPRESS BY: <u>[Signature]</u> DATE <u>4/20/12</u>	ACCEPTED BY: _____ DATE _____ RECEIPT NO. _____	<input type="checkbox"/> ENGINEERING PERMIT <input checked="" type="checkbox"/> ZONING <input type="checkbox"/> FIRE/INDUSTRIAL WASTE <input checked="" type="checkbox"/> DESIGN REVIEW <input type="checkbox"/> AGENCY	<input type="checkbox"/> P.S. WATER <input checked="" type="checkbox"/> P.S. ELECTRIC <input type="checkbox"/> AGENCY PERMIT <input type="checkbox"/> AGENCY PERMIT	<input type="checkbox"/> CAL-GREEN <input checked="" type="checkbox"/> STRONG MOTION <input type="checkbox"/> S.F.C. <input type="checkbox"/> ARCHIVE FEE (PAGES)
BLDG. PLAN CHECK DATE _____	ACCEPTED BY: _____ DATE _____ RECEIPT NO. _____	<input type="checkbox"/> SUPP. P.C. FEE <input checked="" type="checkbox"/> PERMIT FEE		
OK TO ISSUE PERMIT BY: <u>[Signature]</u> DATE <u>4/20/12</u>	ACCEPTED BY: <u>[Signature]</u> DATE <u>4-20-12</u> RECEIPT NO. <u>153983</u>	<input checked="" type="checkbox"/> SUPP. P.C. FEE <input checked="" type="checkbox"/> PERMIT FEE		


THE CITY OF GLENDALE RESTRICTS ISSUANCE OF THE BUILDING PERMIT TO THE PROPERTY OWNER OR LICENSED GENERAL CONTRACTOR ONLY. SIGNATURES OF THE INDIVIDUAL MUST BE VERIFIED BY PERSONAL IDENTIFICATION. ANY PERSON SIGNING THE PERMIT APPLICATION AS AGENT FOR THE OWNER OR CONTRACTOR SHALL HAVE AN ORIGINAL LETTER OF AUTHORIZATION AT THE TIME OF PERMIT ISSUANCE. APPLICATIONS SHALL EXPIRE ONE YEAR AFTER THE DATE OF SUBMITTAL AND THEREAFTER. ANY DOCUMENTS SUBMITTED TO THE DEPARTMENT SHALL BE RETURNED TO THE APPLICANT OR DESTROYED BY THE BUILDING OFFICIAL UPON WRITTEN REQUEST FROM THE APPLICANT. THE BUILDING OFFICIAL MAY EXTEND THE PERIOD OF PERMIT APPLICATION

CPDPSD-140 (09/10)

ADDRESS: \_\_\_\_\_

PERMIT NO. \_\_\_\_\_

Please Draw a Plot Plan: Locate all structures on lot



BUILDING PERMIT NO. \_\_\_\_\_

PROPERTY ADDRESS \_\_\_\_\_

**RETAINING WALLS**

(Circle number of item not in compliance)

1 2 3 4 5 6 7 8 Date _____ Insp. _____ B-137 Y/N Notes: _____
1 2 3 4 5 6 7 8 Date _____ Insp. _____ B-137 Y/N Notes: _____
1 2 3 4 5 6 7 8 Date _____ Insp. _____ B-137 Y/N Notes: _____
1 2 3 4 5 6 7 8 Date _____ Insp. _____ B-137 Y/N Notes: _____
1 2 3 4 5 6 7 8 Date _____ Insp. _____ B-137 Y/N Notes: _____
1 2 3 4 5 6 7 8 Date _____ Insp. _____ B-137 Y/N Notes: _____
1 2 3 4 5 6 7 8 Date _____ Insp. _____ B-137 Y/N Notes: _____
1 2 3 4 5 6 7 8 Date _____ Insp. _____ B-137 Y/N Notes: _____

**RETAINING WALLS**

INSPECTION	APPVD	DATE
FOOTINGS / PILES * SOR		
VERIFY THAT NATURAL/ CROSS LOT DRAINAGE IS NOT ADVERSLEY AFFECTED		
GRADE BEAM / SOR		
GROUT LIFT ** SOR		
GROUT LIFT ** SOR		
GROUT LIFT ** SOR		
GROUT LIFT ** SOR		
PERFORATED DRAIN		
FABRIC SLEEVE		
GRAVEL POCKET		
WATERPROOFING		
COMPACTION REPORT		
CHECK HEIGHT W/ CAP		
SWALE / V-DITCH		
FINAL ENG. / GRADING		
FINAL URBAN FORESTRY		
FINAL DESIGN REVIEW		
FINAL BUILDING		

**POOL & SPA**

INSPECTION	APPVD	DATE
PRESITE / check for soils report		
UNDERGROUND PLBG.		
UNDERGROUND ELEC.		
UNDERGROUND GAS		
PRE-GUNITE		
PRE-DECK		
POOL BARRIER		
POOL ALARM		
ANTI-ENTRAPMENT FILTER		
PRE-PLASTER		
FINAL GAS		
FINAL PLBG.		
FINAL ELEC.		
FINAL		

**SOLAR / P.V.**

INSPECTION	APPVD	DATE
UNDERGROUND ELEC.		
FOOTINGS		
ROUGH ELEC.		
FRAME		
ARRAY ATTACHMENT		
ANTI-LEAF ENTRAPMENT		
DRB		
FINAL ELECTRICAL		
ELEC. RELEASE TO GWP		
FINAL		

\* Before footing approval review soils report, compaction report, deputy reports, structural observation report, mill certificates, survey for location and elevation of footings, and adequate "wash out" facility for concrete trucks.

\*\* Before grout approval check type of finish and color of block and grout required by Planning Department and monitor height of each lift. If grading plan and Planning Department notes conflict with respect to height of wall, applicant must return to Planning Department for clarification.

1. Is site clean? (Free of trash & debris. / Const. materials must be stored safely).
2. Is portable toilet on site and maintained? (1) per 10 workers, not on public property or nuisance to neighbors.
3. Is landscaping being maintained? No dead vegetation.
4. Is the public way being maintained? (Lunch trash, dirt on sidewalk & street, const. materials, etc.)
5. Trash containment? (Trash must be kept in trash containers or placed in piles out of public view. Piles shall not be larger than 4'H X 3'W X 3'L & > 5' to P.L.)
6. Site security? (Security fencing, pool barrier, fall protection, pedestrian protection, utilities condition).
7. Lead contamination? (Is there evidence of lead contamination on the property / pre 1978 buildings).
8. Erosion control. Is erosion control per grading plan?

BUILDING PERMIT NO. \_\_\_\_\_

PROPERTY ADDRESS \_\_\_\_\_

**GENERAL INSPECTION**

INSPECTION	APPVD	DATE
PRESTE / CHECK SURVEY		
SEWER CAP		
TEMP. POWER POLE		
DENOLITION / AQMD		
SHORING		
UFER		
FOOTINGS / S.O.R. / ...		
OK TO POUR FOOTINGS		
UNDERGROUND PLBG		
UNDERGROUND ELEC.		
UNDERGROUND GAS		
FLOOR FRAMING 1 <sup>ST</sup> FL.		
UNDERFLOOR PLBG.		
UNDERFLOOR ELEC.		
UNDERFLOOR HVAC		
UNDERFLOOR INSUL		
OK TO POUR SLAB		
OK / POUR STRUCT. DECK		
ROOF SHEATHING		
ROUGH PLUMBING		
SHOWER PAN		
ROUGH ELECTRICAL		
ROUGH HVAC / ENERGY		
DUCTS / HERS		
ROUGH GAS		
CHECK APPROVALS OF		
FRAMING / S.O.R.		
INSULATION		
DRYWALL		
T-BAR / ELECTRICAL		
T-BAR / MECHANICAL		
T-BAR / FIRE		

**"S.O.R." STRUCTURAL OBSERVATION REPORT.**

Before approving footings, review soils report, completion report, deputy reports, check survey for location on lot and elevation of footing, mill certificates, welding shop certificate, grading approval, pad certification, and adequate "wash out" facility for concrete trucks. Also, verify that natural cross lot drainage is not adversely affected.

**CORRECTIONS & PARTIAL APPROVALS**

INSPECTION	APPVD	DATE
T-BAR / Fire caulk where rated		
EXT. LATH / WEEP SCREED		
INTERIOR LATH		
VENEER TIES		
VENEER/FINISH PER PLAN		
EXTERIOR BROWN COAT		
INTERIOR BROWN COAT		
FINAL GAS		
SEWER CONNECTION / SEPTIC SYS. / SUMP		
FINAL PLUMB. & SEWER *		
FINAL ELECTRICAL		
FINAL ELEC. SERVICE		
FINAL HVAC / HERS		

**NOTICE:** BEFORE SIGNING FINAL, CHECK THAT ALL OTHER APPLICABLE APPROVALS ARE ACCOUNTED FOR. ( DRB, FIRE, F.P.B., ENGINEERING, GRADING, URBAN FORESTRY, ETC. ).

FINAL BLDG. INSP. DATE 8/19/14  
 NOTICE: CONFIRM ELEC. & GAS RELEASE

**WINDOWS**

INSPECTION	APPVD	DATE
FRAME/PLBG/ELEC		
WINDOW ATTACHMENT		
FLASHING		
LOCATION		
SIZE		
COLOR FRAME & GLASS		
GRIDS NOTED ON PLAN ?		
BORSS REQUIREMENTS		
CK. WINDOW SCHEDULE		
CHECK PLANNING NOTES		
TEMP. GLASS REQ. 7		
LATH		
BROWN COAT		
FINAL		



LICENSED CONTRACTORS DECLARATION

I hereby affirm, under penalty of perjury, that I am licenced under the provisions of Chapter 9 (starting with Section 7000) of Division 3 of the Bus. & Prof. code, and that my license is in full force and effect.

License Class \_\_\_\_\_ License No. \_\_\_\_\_ Contractor's Signature \_\_\_\_\_ Date \_\_\_\_\_

OWNER - BUILDER DECLARATION

As the property owner and builder of the proposed project ('owner-builder') you are the responsible party of record on this permit. Building permits are not required to be signed by property owners unless they are personally performing their own work. If your work is being performed by someone other than yourself, you may protect yourself from possible liability if that person applies for the proper permit in his or her name. Contractors are required by law to be licensed and bonded by the State of California and to have a business license from the City of Glendale. They are also required by law to put their license number on all permits for which they apply. If you plan to do your own work, with the exception of various trades that you plan to subcontract, you should be aware that if you employ or otherwise engage any persons other than your immediate family, and the work (including materials and other costs) is \$200 or more for the entire project, and such persons are not licensed as contractors or subcontractors, then you may be an employer. If you are an employer, you must register with the state and federal government as an employer and you are subject to several obligations including state and federal income tax withholding, federal social security taxes, workers compensation insurance, disability insurance costs, and unemployment compensation contributions. There may be financial risks for you if you do not carry out these obligations, and these risks are especially serious with respect to workers' compensation insurance. For more specific information about your obligations under federal law, contact the Internal Revenue Service (and, if you wish, the U.S. Small Business Administration). For more specific information about your obligations under state law, contact the Department of Benefit Payments and the Division of Industrial Accidents. If the structure is intended for sale, property owners who are not licensed contractors are allowed to perform their work personally or through their own employees, without a licensed contractor or subcontractor, only under limited conditions. A frequent practice of unlicensed persons professing to be contractors is to secure an 'owner-builder' building permit, erroneously implying that the property owner is providing his or her own labor and material personally. Information about licensed contractors may be obtained by contacting the Contractors' State License Board in your community or at 1020 N Street, Sacramento, California 95814. Note: The current mailing address of the Contractors State License Board is P.O. Box 26000, Sacramento, California 95826.

Section 7031.5 of the Bus. & Prof. Code requires the permit applicant to sign a statement above or claim exemption from the Contractor's license Law and state the basis for such exemption. Violations of this section subjects the applicant to a civil penalty of not more than five hundred dollars (\$500). I hereby affirm that I have read the paragraph above and willfully accept the responsibility of an owner-builder. I further affirm, under penalty of perjury, that I am exempt from the Contractor's License Law for the following reason:

I, as owner of the property, or my employees with wages as their sole compensation, will do the work, and the structure is not intended or offered for sale (Sec. 7044, Business and Professions Code: The Contractors License Law does not apply to an owner of property who builds or improves thereon, and who does such work himself or herself or through his or her own employees, provided that the improvements are not intended or offered for sale. If, however, the building or improvement is sold within one year of completion, the owner-builder will have the burden of proving that he or she did not build or improve for the purpose of sale.)

INITIAL \_\_\_\_\_

I, as owner of the property, am exclusively contracting with licensed contractors to construct the project (Sec. 7044, Business and Professions Code: The Contractors License Law does not apply to an owner of property who builds or improves thereon, and who contracts for the projects with a contractor(s) licensed pursuant to the Contractors License Law.). I have or plan to contract with the following person (company) to provide the proposed construction:

INITIAL \_\_\_\_\_

Name \_\_\_\_\_ Address \_\_\_\_\_ Phone \_\_\_\_\_ Contractors Lic. No. \_\_\_\_\_

I, as owner of the property, plan to provide portions of the work but I have or plan to contract with the following person(s) (company(ies)) to provide the work indicated.

INITIAL \_\_\_\_\_

Name \_\_\_\_\_ Address \_\_\_\_\_ Phone \_\_\_\_\_ Type of work \_\_\_\_\_

Name \_\_\_\_\_ Address \_\_\_\_\_ Phone \_\_\_\_\_ Type of work \_\_\_\_\_

Name \_\_\_\_\_ Address \_\_\_\_\_ Phone \_\_\_\_\_ Type of work \_\_\_\_\_

I am exempt under Section \_\_\_\_\_ of the Bus. and Prof. Code for the following reason: Tenant

INITIAL \_\_\_\_\_

Name of Property Owner Hector Mariscal Signature [Signature] Date 10/04/06

WORKERS COMPENSATION DECLARATION

I have and will maintain a certificate of consent to self-insure for workers' compensation, as provided for by Section 3700 of the Labor Code, for the performance of the work for which this permit is issued.

INITIAL \_\_\_\_\_

I have and will maintain workers' compensation insurance, as required by Section 3700 of the Labor Code, for the performance of the work for which this permit is issued. My workers' compensation insurance carrier and policy number are:

INITIAL \_\_\_\_\_

Carrier \_\_\_\_\_ Policy Number \_\_\_\_\_ Expiration Date \_\_\_\_\_  
(This section need not be completed if the permit is for one hundred dollars (\$100) or less)

I certify that in the performance of the work for which this permit is issued, I shall not employ any person in any manner so as to become subject to the workers' compensation laws of California, and agree that if I should become subject to the workers' compensation provisions of Section 3700 of the Labor Code, I shall forthwith comply with those provisions.

INITIAL \_\_\_\_\_

Print Name \_\_\_\_\_ Signature \_\_\_\_\_ Date \_\_\_\_\_

- CONTRACTOR
 OWNER
 AGENT

WARNING: FAILURE TO SECURE WORKERS' COMPENSATION COVERAGE IS UNLAWFUL, AND SHALL SUBJECT AN EMPLOYER TO CRIMINAL PENALTIES AND CIVIL FINES UP TO ONE HUNDRED THOUSAND DOLLARS (\$100,000), IN ADDITION TO THE COST OF COMPENSATION, DAMAGES AS PROVIDED FOR IN SECTION 3706 OF THE LABOR CODE, INTEREST, AND ATTORNEY'S FEES.

ASBESTOS NOTIFICATION

I declare that notification of asbestos removal is not applicable to this project.  A notification letter has or will be sent to the AQMD or EPA. SIGNATURE \_\_\_\_\_

CONSTRUCTION LENDING AGENCY

I hereby affirm under penalty of perjury that there is a construction lending agency for the performance of the work for which this permit is issued (Sec. 3097, Civil Code).

Lender's Name \_\_\_\_\_ Lender's Address \_\_\_\_\_ Phone \_\_\_\_\_

FINAL DECLARATION

I certify that I have read this application and state that the above information is correct. I agree to comply with all city and county ordinances and state laws relating to building construction, and hereby authorize representatives of the City of Glendale to enter upon the above-mentioned property for inspection purposes.

Print Name Hector Mariscal Signature [Signature] Date 10/04/06

- CONTRACTOR
 OWNER
 AGENT



CITY OF GLENDALE - BUILDING AND SAFETY  
633 E. Broadway, Room 101  
Glendale, CA 91206 - (818) 548-3200, 548-4830 (Inspection)

APPLICATION NO.  
BS - 20060217

**APPLICATION FOR SIGN PERMIT**

Separate applications are required for Building, Electrical, Plumbing, Heating/  
Air Conditioning, Fire Sprinklers and Use & Occupancy

EXPIRATION DATE:

Please complete the section below clearly, legibly and in ink. Attach a plot plan with sign elevations

PROJECT ADDRESS: 3512 N VERDUGO RD. GLENDALE 91208 UNIT (SUITE) NO. \_\_\_\_\_  
 SIGN TYPE:  WALL SIGN  MARQUEE  AWNING  HIGH-RISE WALL  INTERIOR SIGNS  NEW STRUCTURE  ALTERATION/REFACE  
 GROUND SIGN  UNDER-MARQUEE  WINDOW  INFO/DIRECTIONAL  OTHER  ADDITION  DEMOLISH STRUCTURE

DESCRIPTION OF SIGN ACTIVITY AND LOCATION OF SIGN(S) (The U.L. approval decal shall be exposed for the electrical inspector at the time of inspection)  
FRONT OF BUILDING OVER DOOR  
SOUTH SIDE OF BUILDING

COST OF SIGN (includes all fixed equipment, electrical, plumbing, mechanical and labor costs. This may be revised by the building official) \$ 2260.00 CHECK THIS BOX IF WORK HAS ALREADY STARTED. Double the permit fee will be charged for legalization.

SIGN TYPE	DIMENSIONS	HEIGHT	CIRCUITS	SIGN COPY & COLORS
1. INDIVIDUAL <u>FRONT ALUMINUM LETTERS</u> <u>2" THICK</u> <u>Leony Verdugo</u> <u>FRONT OF BUILDING (WEST SIDE)</u>	<u>30" X 9"</u>	<u>9'</u>	<u>0</u>	<u>BLACK + BURGUNDY</u>
2. <u>1/2" MDX PLYWOOD PANEL</u> <u>SOUTHSIDE BUILDING</u> <u>FACING ALLEY</u>	<u>30" X 7"</u>	<u>9'</u>	<u>0</u>	<u>BLACK + BURGUNDY WHITE LETTERS</u>

APPLICANT'S NAME: Tom Gonzalez MAILING ADDRESS: 3512 N. VERDUGO RD. BUS. PHONE NO.: 957 7069  
 APPLICANT'S TITLE: OWNER CITY, STATE & ZIP: GLENDALE CA 91208 ALT. PHONE NO.: \_\_\_\_\_  
 PROPERTY OWNER'S NAME: KEA + BETTY SWEEDNAM MAILING ADDRESS: \_\_\_\_\_ PHONE NO.: \_\_\_\_\_  
 ARCHITECT/ENGINEER'S NAME: \_\_\_\_\_ MAILING ADDRESS: \_\_\_\_\_ STATE LIC. NO.: \_\_\_\_\_ PHONE NO.: \_\_\_\_\_  
 CONTRACTOR'S NAME: SIGMA SIGNS MAILING ADDRESS: P.O. BOX 361 MONTESE CITY, ST. LIC. NO.: CSI 4 STATE LIC. NO.: 692711 PHONE NO.: 3529010

STAFF USE ONLY BELOW THIS LINE

ASSESSOR'S PARCEL NO.	LEGAL DESCRIPTION, TRACT	BLOCK	LOT	SECTION MAP NO.	PARCEL ZONE

STAFF COMMENTS, (INITIALS)

O.K. TO SUBMIT BY: PRINT SIGNATURE \_\_\_\_\_ DATE \_\_\_\_\_ ACCEPTED BY: \_\_\_\_\_ DATE \_\_\_\_\_ RECEIPT NO. \_\_\_\_\_ P.C. FEE Y N  
 ENGINEERING PRINT SIGNATURE \_\_\_\_\_ DATE \_\_\_\_\_ P.W. EASEMENTS \_\_\_\_\_ P.L. TO CURB FACE \_\_\_\_\_ SIGN FEE Y N  
 ZONING PRINT Amin Boshma SIGNATURE \_\_\_\_\_ DATE 10-4-06 AGENCY: PRINT SIGNATURE \_\_\_\_\_ DATE \_\_\_\_\_ ELECTRICAL FEE Y N  
 HOWARD SIGNATURE Howard DATE 10/4/06 AGENCY: PRINT SIGNATURE \_\_\_\_\_ DATE \_\_\_\_\_ ISSUING FEE Y N  
 REDEVELOPMENT AGENCY PRINT SIGNATURE \_\_\_\_\_ DATE \_\_\_\_\_ AGENCY: PRINT SIGNATURE \_\_\_\_\_ DATE \_\_\_\_\_ ARCHIVE FEE Y N  
 BLDG. PLAN CHECK PRINT SIGNATURE \_\_\_\_\_ DATE \_\_\_\_\_ ACCEPTED BY: \_\_\_\_\_ DATE \_\_\_\_\_ RECEIPT NO. \_\_\_\_\_ SUPP. P.C. FEE Y N  
 O.K. TO ISSUE PERMIT BY: PRINT AN EDWARDS SIGNATURE AN Edwards DATE 10.4.06 ACCEPTED BY: TD DATE 10/4/06 RECEIPT NO. 0029 PERMIT FEE Y N

THE CITY OF GLENDALE RESTRICTS ISSUANCE OF A SIGN PERMIT REQUIRING ELECTRICAL WORK TO A LICENSED SIGN OR ELECTRICAL CONTRACTOR ONLY. SIGNATURES OF THIS INDIVIDUAL MUST BE VERIFIED BY PERSONAL IDENTIFICATION. ANY PERSON SIGNING THE PERMIT APPLICATION AS AGENT FOR THE CONTRACTOR SHALL HAVE AN ORIGINAL LETTER OF AUTHORIZATION AT THE TIME OF PERMIT ISSUANCE. APPLICATIONS SHALL EXPIRE 30 DAYS AFTER THE DATE OF SUBMITTAL AND THEREAFTER, ANY DOCUMENTS SUBMITTED TO THE DEPARTMENT SHALL BE RETURNED TO THE APPLICANT OR DESTROYED BY THE BUILDING OFFICIAL. UPON WRITTEN REQUEST FROM THE APPLICANT, THE BUILDING OFFICIAL MAY EXTEND THE PERIOD OF PERMIT APPLICATION

APPLICATION NO.  
BS

PROJECT ADDRESS

## LICENSED CONTRACTORS DECLARATION

I HEREBY AFFIRM, UNDER PENALTY OF PERJURY, THAT I AM LICENSED UNDER THE PROVISIONS OF CHAPTER 9 (STARTING WITH SECTION 7000) OF DIVISION 3 OF THE BUS. & PROF. CODE, AND THAT MY LICENSE IS IN FULL FORCE AND EFFECT.

LICENSE CLASS \_\_\_\_\_ LICENSE NO. \_\_\_\_\_ CONTRACTOR'S SIGNATURE \_\_\_\_\_ DATE \_\_\_\_\_

## OWNER-BUILDER DECLARATION

AS THE PROPERTY OWNER AND BUILDER OF THE PROPOSED PROJECT (OWNER-BUILDER) YOU ARE THE RESPONSIBLE PARTY OF RECORD ON THIS PERMIT. BUILDING PERMITS ARE NOT REQUIRED TO BE SIGNED BY PROPERTY OWNERS UNLESS THEY ARE PERSONALLY PERFORMING THEIR OWN WORK. IF YOUR WORK IS BEING PERFORMED BY SOMEONE OTHER THAN YOURSELF, YOU MAY PROTECT YOURSELF FROM POSSIBLE LIABILITY IF THAT PERSON APPLIES FOR THE PROPER PERMIT IN HIS OR HER NAME. CONTRACTORS ARE REQUIRED BY LAW TO BE LICENSED AND BONDED BY THE STATE OF CALIFORNIA AND TO HAVE A BUSINESS LICENSE FROM THE CITY OF GLENDALE. THEY ARE ALSO REQUIRED BY LAW TO PUT THEIR LICENSE NUMBER ON ALL PERMITS FOR WHICH THEY APPLY. IF YOU PLAN TO DO YOUR OWN WORK, WITH THE EXCEPTION OF VARIOUS TRADES THAT YOU PLAN TO SUBCONTRACT, YOU SHOULD BE AWARE THAT IF YOU EMPLOY OR OTHERWISE ENGAGE ANY PERSONS OTHER THAN YOUR IMMEDIATE FAMILY, AND THE WORK (INCLUDING MATERIALS AND OTHER COSTS) IS \$200 OR MORE FOR THE ENTIRE PROJECT, AND SUCH PERSONS ARE NOT LICENSED AS CONTRACTORS OR SUBCONTRACTORS, THEN YOU MAY BE AN EMPLOYER. IF YOU ARE AN EMPLOYER, YOU MUST REGISTER WITH THE STATE AND FEDERAL GOVERNMENT AS AN EMPLOYER AND YOU ARE SUBJECT TO SEVERAL OBLIGATIONS INCLUDING STATE AND FEDERAL INCOME TAX WITHHOLDING, FEDERAL SOCIAL SECURITY TAXES, WORKERS COMPENSATION INSURANCE, DISABILITY INSURANCE COSTS, AND UNEMPLOYMENT COMPENSATION CONTRIBUTIONS. THERE MAY BE FINANCIAL RISKS FOR YOU IF YOU DO NOT CARRY OUT THESE OBLIGATIONS, AND THESE RISKS ARE ESPECIALLY SERIOUS WITH RESPECT TO WORKERS' COMPENSATION INSURANCE. FOR MORE SPECIFIC INFORMATION ABOUT YOUR OBLIGATIONS UNDER FEDERAL LAW, CONTACT THE INTERNAL REVENUE SERVICE (AND, IF YOU WISH, THE U.S. SMALL BUSINESS ADMINISTRATION), FOR MORE SPECIFIC INFORMATION ABOUT YOUR OBLIGATIONS UNDER STATE LAW, CONTACT THE DEPARTMENT OF BENEFIT PAYMENTS AND THE DIVISION OF INDUSTRIAL ACCIDENTS. IF THE STRUCTURE IS INTENDED FOR SALE, PROPERTY OWNERS WHO ARE NOT LICENSED CONTRACTORS ARE ALLOWED TO PERFORM THEIR WORK PERSONALLY OR THROUGH THEIR OWN EMPLOYEES, WITHOUT A LICENSED CONTRACTOR OR SUBCONTRACTOR, ONLY UNDER LIMITED CONDITIONS. A FREQUENT PRACTICE OF UNLICENSED PERSONS PROFESSING TO BE CONTRACTORS IS TO SECURE AN 'OWNER-BUILDER' BUILDING PERMIT, ERRONEOUSLY IMPLYING THAT THE PROPERTY OWNER IS PROVIDING HIS OR HER OWN LABOR AND MATERIAL PERSONALLY. INFORMATION ABOUT LICENSED CONTRACTORS MAY BE OBTAINED BY CONTACTING THE CONTRACTORS' STATE LICENSE BOARD IN YOUR COMMUNITY OR AT 1020 N STREET, SACRAMENTO, CALIFORNIA 95814. NOTE: THE CURRENT MAILING ADDRESS OF THE CONTRACTORS STATE LICENSE BOARD IS P.O. BOX 26000, SACRAMENTO, CALIFORNIA 95826.

SECTION 7031.5 OF THE BUS. & PROF. CODE REQUIRES THE PERMIT APPLICANT TO SIGN A STATEMENT ABOVE OR CLAIM EXEMPTION FROM THE CONTRACTOR'S LICENSE LAW AND STATE THE BASIS FOR SUCH EXEMPTION. VIOLATIONS OF THIS SECTION SUBJECTS THE APPLICANT TO A CIVIL PENALTY OF NOT MORE THAN FIVE HUNDRED DOLLARS (\$500). I HEREBY AFFIRM THAT I HAVE READ THE PARAGRAPH ABOVE AND WILL FULLY ACCEPT THE RESPONSIBILITY OF AN OWNER-BUILDER. I FURTHER AFFIRM, UNDER PENALTY OF PERJURY, THAT I AM EXEMPT FROM THE CONTRACTOR'S LICENSE LAW FOR THE FOLLOWING REASON:

- INITIAL I, AS OWNER OF THE PROPERTY, OR MY EMPLOYEES WITH WAGES AS THEIR SOLE COMPENSATION, WILL DO THE WORK, AND THE STRUCTURE IS NOT INTENDED OR OFFERED FOR SALE (SEC. 7044, BUSINESS AND PROFESSIONS CODE). THE CONTRACTORS LICENSE LAW DOES NOT APPLY TO AN OWNER OF PROPERTY WHO BUILDS OR IMPROVES THEREON, AND WHO DOES SUCH WORK HIMSELF OR HERSELF OR THROUGH HIS OR HER OWN EMPLOYEES, PROVIDED THAT THE IMPROVEMENTS ARE NOT INTENDED OR OFFERED FOR SALE. IF, HOWEVER, THE BUILDING OR IMPROVEMENT IS SOLD WITHIN ONE YEAR OF COMPLETION, THE OWNER-BUILDER WILL HAVE THE BURDEN OF PROVING THAT HE OR SHE DID NOT BUILD OR IMPROVE FOR THE PURPOSE OF SALE.
- INITIAL I, AS OWNER OF THE PROPERTY, AM EXCLUSIVELY CONTRACTING WITH LICENSED CONTRACTORS TO CONSTRUCT THE PROJECT (SEC. 7044, BUSINESS AND PROFESSIONS CODE). THE CONTRACTORS LICENSE LAW DOES NOT APPLY TO AN OWNER OF PROPERTY WHO BUILDS OR IMPROVES THEREON, AND WHO CONTRACTS FOR THE PROJECTS WITH A CONTRACTOR(S) LICENSED PURSUANT TO THE CONTRACTORS LICENSE LAW. I HAVE OR PLAN TO CONTRACT WITH THE FOLLOWING PERSON (COMPANY) TO PROVIDE THE PROPOSED CONSTRUCTION:
- NAME \_\_\_\_\_ ADDRESS \_\_\_\_\_ PHONE \_\_\_\_\_ CONTRACTORS LIC. NO. \_\_\_\_\_
- INITIAL I, AS OWNER OF THE PROPERTY, PLAN TO PROVIDE PORTIONS OF THE WORK BUT I HAVE OR PLAN TO CONTRACT WITH THE FOLLOWING PERSON(S) (COMPANY(IES)) TO PROVIDE THE WORK INDICATED
- NAME \_\_\_\_\_ ADDRESS \_\_\_\_\_ PHONE \_\_\_\_\_ TYPE OF WORK \_\_\_\_\_
- NAME \_\_\_\_\_ ADDRESS \_\_\_\_\_ PHONE \_\_\_\_\_ TYPE OF WORK \_\_\_\_\_
- NAME \_\_\_\_\_ ADDRESS \_\_\_\_\_ PHONE \_\_\_\_\_ TYPE OF WORK \_\_\_\_\_
- INITIAL I AM EXEMPT UNDER SECTION \_\_\_\_\_ OF THE BUS. AND PROF. CODE FOR THE FOLLOWING REASON: \_\_\_\_\_

Name of Property Owner \_\_\_\_\_ Signature \_\_\_\_\_ Date \_\_\_\_\_

## WORKERS COMPENSATION DECLARATION

- INITIAL I HAVE AND WILL MAINTAIN A CERTIFICATE OF CONSENT TO SELF-INSURE FOR WORKERS' COMPENSATION, AS PROVIDED FOR BY SECTION 3700 OF THE LABOR CODE, FOR THE PERFORMANCE OF THE WORK FOR WHICH THIS PERMIT IS ISSUED.
- INITIAL I HAVE AND WILL MAINTAIN WORKERS' COMPENSATION INSURANCE, AS REQUIRED BY SECTION 3700 OF THE LABOR CODE, FOR THE PERFORMANCE OF THE WORK FOR WHICH THIS PERMIT IS ISSUED. MY WORKERS' COMPENSATION INSURANCE CARRIER AND POLICY NUMBER ARE:

CARRIER \_\_\_\_\_ POLICY NUMBER \_\_\_\_\_ EXPIRATION DATE \_\_\_\_\_  
(THIS SECTION NEED NOT BE COMPLETED IF THE PERMIT IS FOR ONE HUNDRED DOLLARS (\$100) OR LESS)

- INITIAL I CERTIFY THAT IN THE PERFORMANCE OF THE WORK FOR WHICH THIS PERMIT IS ISSUED, I SHALL NOT EMPLOY ANY PERSON IN ANY MANNER SO AS TO BECOME SUBJECT TO THE WORKERS' COMPENSATION LAWS OF CALIFORNIA, AND AGREE THAT IF I SHOULD BECOME SUBJECT TO THE WORKERS' COMPENSATION PROVISIONS OF SECTION 3700 OF THE LABOR CODE, I SHALL FORTHWITH COMPLY WITH THOSE PROVISIONS.

Print Name \_\_\_\_\_ Signature \_\_\_\_\_ Date \_\_\_\_\_

- CONTRACTOR  
 OWNER  
 AGENT

WARNING: FAILURE TO SECURE WORKERS' COMPENSATION COVERAGE IS UNLAWFUL, AND SHALL SUBJECT AN EMPLOYER TO CRIMINAL PENALTIES AND CIVIL FINES UP TO ONE HUNDRED THOUSAND DOLLARS (\$100,000), IN ADDITION TO THE COST OF COMPENSATION, DAMAGES AS PROVIDED FOR IN SECTION 3706 OF THE LABOR CODE, INTEREST, AND ATTORNEY'S FEES.

## ASBESTOS NOTIFICATION

I declare that notification of asbestos removal is not applicable to this project  A notification letter has or will be sent to the AQMD or EPA \_\_\_\_\_ SIGNATURE \_\_\_\_\_

## CONSTRUCTION LENDING AGENCY

I HEREBY AFFIRM UNDER PENALTY OF PERJURY THAT THERE IS A CONSTRUCTION LENDING AGENCY FOR THE PERFORMANCE OF THE WORK FOR WHICH THIS PERMIT IS ISSUED (SEC. 3097, CIVIL CODE)

LENDER'S NAME \_\_\_\_\_ LENDER'S ADDRESS \_\_\_\_\_ PHONE \_\_\_\_\_

## FINAL DECLARATION

I CERTIFY THAT I HAVE READ THIS APPLICATION AND STATE THAT THE ABOVE INFORMATION IS CORRECT. I AGREE TO COMPLY WITH ALL CITY AND COUNTY ORDINANCES AND STATE LAWS RELATING TO BUILDING CONSTRUCTION, AND HEREBY AUTHORIZE REPRESENTATIVES OF THE CITY OF GLENDALE TO ENTER UPON THE ABOVE-MENTIONED PROPERTY FOR INSPECTION PURPOSES.

Print name \_\_\_\_\_ Signature \_\_\_\_\_ Date \_\_\_\_\_

- CONTRACTOR  
 OWNER  
 AGENT



Finald 1/19/07 MB

INSPECTION RECORD

ITEM	INSPECTOR	DATE
HOLE DIA. _____ DEPTH _____		
FRAMING		
ROUGH WIRING		
FINISH WIRING		
FINAL		



### LICENSED CONTRACTORS DECLARATION

I hereby affirm, under penalty of perjury, that I am licensed under the provisions of Chapter 9 (starting with Section 7000) of Division 3 of the Bus. & Prof. code, and that my license is in full force and effect.

License Class \_\_\_\_\_ License No. \_\_\_\_\_ Contractor's Signature \_\_\_\_\_ Date \_\_\_\_\_

### OWNER - BUILDER DECLARATION

As the property owner and builder of the proposed project ('owner-builder') you are the responsible party of record on this permit. Building permits are not required to be signed by property owners unless they are personally performing their own work. If your work is being performed by someone other than yourself, you may protect yourself from possible liability if that person applies for the proper permit in his or her name. Contractors are required by law to be licensed and bonded by the State of California and to have a business license from the City of Glendale. They are also required by law to put their license number on all permits for which they apply. If you plan to do your own work, with the exception of various trades that you plan to subcontract, you should be aware that if you employ or otherwise engage any persons other than your immediate family, and the work (including materials and other costs) is \$200 or more for the entire project, and such persons are not licensed as contractors or subcontractors, then you may be an employer. If you are an employer, you must register with the state and federal government as an employer and you are subject to several obligations including state and federal income tax withholding, federal social security taxes, workers compensation insurance, disability insurance costs, and unemployment compensation contributions. There may be financial risks for you if you do not carry out these obligations, and these risks are especially serious with respect to workers' compensation insurance. For more specific information about your obligations under federal law, contact the Internal Revenue Service (and, if you wish, the U.S. Small Business Administration). For more specific information about your obligations under state law, contact the Department of Benefit Payments and the Division of Industrial Accidents. If the structure is intended for sale, property owners who are not licensed contractors are allowed to perform their work personally or through their own employees, without a licensed contractor or subcontractor, only under limited conditions. A frequent practice of unlicensed persons professing to be contractors is to secure an 'owner-builder' building permit, erroneously implying that the property owner is providing his or her own labor and material personally. Information about licensed contractors may be obtained by contacting the Contractors' State License Board in your community or at 1020 N Street, Sacramento, California 95814. Note: The current mailing address of the Contractors State License Board is P.O. Box 26000, Sacramento, California 95826.

Section 7031.5 of the Bus. & Prof. Code requires the permit applicant to sign a statement above or claim exemption from the Contractor's license Law and state the basis for such exemption. Violations of this section subjects the applicant to a civil penalty of not more than five hundred dollars (\$500). I hereby affirm that I have read the paragraph above and willfully accept the responsibility of an owner-builder. I further affirm, under penalty of perjury, that I am exempt from the Contractor's License Law for the following reason:

INITIAL I, as owner of the property, or my employees with wages as their sole compensation, will do the work, and the structure is not intended or offered for sale (Sec. 7044, Business and Professions Code: The Contractors License Law does not apply to an owner of property who builds or improves thereon, and who does such work himself or herself or through his or her own employees, provided that the improvements are not intended or offered for sale. If, however, the building or improvement is sold within one year of completion, the owner-builder will have the burden of proving that he or she did not build or improve for the purpose of sale.)

INITIAL I, as owner of the property, am exclusively contracting with licensed contractors to construct the project (Sec. 7044, Business and Professions Code: The Contractors License Law does not apply to an owner of property who builds or improves thereon, and who contracts for the projects with a contractor(s) licensed pursuant to the Contractors License Law.). I have or plan to contract with the following person (company) to provide the proposed construction:

Name \_\_\_\_\_ Address \_\_\_\_\_ Phone \_\_\_\_\_ Contractors Lic. No. \_\_\_\_\_

INITIAL I, as owner of the property, plan to provide portions of the work but I have or plan to contract with the following person(s) / (company(ies)) to provide the work indicated.

Name Linda Hopkins Address \_\_\_\_\_ Phone \_\_\_\_\_ Type of work \_\_\_\_\_

Name Thomas Banner Address \_\_\_\_\_ Phone \_\_\_\_\_ Type of work \_\_\_\_\_

Name Chris DeCarvalho Address \_\_\_\_\_ Phone \_\_\_\_\_ Type of work \_\_\_\_\_

I am exempt under Section \_\_\_\_\_ of the Bus. and Prof. Code for the following reason: \_\_\_\_\_

INITIAL Name of Property Owner Betty & Kenneth Sweetman Signature Linda Hopkins Date 8/10/05

### WORKERS COMPENSATION DECLARATION

INITIAL I have and will maintain a certificate of consent to self-insure for workers' compensation, as provided for by Section 3700 of the Labor Code, for the performance of the work for which this permit is issued.

INITIAL I have and will maintain workers' compensation insurance, as required by Section 3700 of the Labor Code, for the performance of the work for which this permit is issued. My workers' compensation insurance carrier and policy number are:

Carrier \_\_\_\_\_ Policy Number \_\_\_\_\_ Expiration Date \_\_\_\_\_  
(This section need not be completed if the permit is for one hundred dollars (\$100) or less)

INITIAL I certify that in the performance of the work for which this permit is issued, I shall not employ any person in any manner so as to become subject to the workers' compensation laws of California, and agree that if I should become subject to the workers' compensation provisions of Section 3700 of the Labor Code, I shall forthwith comply with those provisions.

Print Name \_\_\_\_\_ Signature \_\_\_\_\_ Date \_\_\_\_\_

- CONTRACTOR
- OWNER
- AGENT

**WARNING: FAILURE TO SECURE WORKERS' COMPENSATION COVERAGE IS UNLAWFUL, AND SHALL SUBJECT AN EMPLOYER TO CRIMINAL PENALTIES AND CIVIL FINES UP TO ONE HUNDRED THOUSAND DOLLARS (\$100,000), IN ADDITION TO THE COST OF COMPENSATION, DAMAGES AS PROVIDED FOR IN SECTION 3706 OF THE LABOR CODE, INTEREST, AND A TURKEY'S FEES.**

### ASBESTOS NOTIFICATION

I declare that notification of asbestos removal is not applicable to this project.  A notification letter has or will be sent to the AQMD or EPA. SIGNATURE \_\_\_\_\_

### CONSTRUCTION LENDING AGENCY

I hereby affirm under penalty of perjury that there is a construction lending agency for the performance of the work for which this permit is issued (Sec. 3097, Civil Code).

Lender's Name \_\_\_\_\_ Lender's Address \_\_\_\_\_ Phone \_\_\_\_\_

### FINAL DECLARATION

I certify that I have read this application and state that the above information is correct. I agree to comply with all city and county ordinances and state laws relating to building construction, and hereby authorize representatives of the City of Glendale to enter upon the above mentioned property for inspection purposes.

Print Name Linda Hopkins Signature Linda Hopkins Date 8/10/05

- CONTRACTOR
- OWNER
- AGENT



CITY OF GLENDALE - BUILDING AND SAFETY

633 E. Broadway, Room 101  
Glendale, CA 91208 • (818) 548-3200, 548-4830 (Inspection)

APPLICATION NO.  
BB - 2005 0718

APPLICATION FOR BUILDING PERMIT

Separate applications are required for Electrical, Plumbing, Heating/Air Conditioning, Fire Sprinklers Use & Occupancy and Signs

Please complete the section below clearly, legibly and in ink

EXPIRATION DATE

APPLICATION NO.  
BB

PROJECT ADDRESS, CITY AND ZIP 3512 N. Verdugo Rd. Glendale, CA 91208		UNIT (SUITE) NO.	
BLDG. TYPE	<input type="checkbox"/> DWELLING/DUPLEX <input type="checkbox"/> APARTMENT/CONDO	<input checked="" type="checkbox"/> COMMERCIAL <input type="checkbox"/> MANUFACTURING	<input type="checkbox"/> RECREATIONAL <input type="checkbox"/> PUBLIC ADMIN/UTILITY
SCOPE OF CONSTRUCTION	<input type="checkbox"/> NEW STRUCTURE <input type="checkbox"/> ADDITION	<input checked="" type="checkbox"/> ALTERATION/REPAIR <input type="checkbox"/> DEMOLISH STRUCTURE	
DESCRIPTION OF CONSTRUCTION ACTIVITY Enlarging door to a roll up door - A NEW 36" DOOR. (5'-8" ROLL UP DOOR)			
COST OF CONSTRUCTION (Includes all fixed equipment, electrical, plumbing, mechanical and labor costs. This may be revised by the building official.)		CHECK THIS BOX IF WORK HAS ALREADY STARTED. Double the permit fee will be charged for legalization.	
\$ 2000		8/10/05	
APPLICANT'S NAME	MAILING ADDRESS	BUS. PHONE NO.	
LINDA HOPKINS		888-955-2675	
APPLICANT'S TITLE	CITY, STATE & ZIP	ALT. PHONE NO.	
Owner & Business		231-705-3094	
PROPERTY OWNER'S NAME	MAILING ADDRESS	PHONE NO.	
Dotty & Kenneth Sweetnam			
ARCHITECT/ENGINEER'S NAME	MAILING ADDRESS	STATE LIC. NO.	PHONE NO.
CONTRACTOR'S NAME	MAILING ADDRESS	CITY BUS. LIC. NO.	STATE LIC. NO. PHONE NO.

STAFF USE ONLY BELOW THIS LINE

ASSESSOR'S PARCEL NO.	LEGAL DESCRIPTION, TRACT	BLOCK	LOT	SECTION MAP NO.	PARCEL ZONE
					FIRE ZONE 4 <input type="checkbox"/>
NO. OF EXISTING BUILDINGS ON PARCEL AND RESPECTIVE USES				LOT DIMENSIONS	LOT AREA
ONE					

PROPOSED USE OF BUILDING	EXISTING USE OF BUILDING (Only if changed)		
RETAIL	Same		
USE OF SPACE	OCCUPANCY DESIGNATION	FLOOR AREA (BLDG.)	OCCUPANT LOAD
Same	(B)	1925 SF	
BEDROOMS	DWELLING UNITS	FIRE SPRINKLERS	HEIGHT (BLDG.)
STORIES	BASEMENT	MEZZ.	SPECIAL INSP.
TYPE OF CONSTR.			

FLOOR AREA (ZONING)	HEIGHT (BLDG.)	PARKING PROVIDED	PARKING REQUIRED	CASES, ORDINANCES, VARIANCES

STAFF COMMENTS, (INITIALS)

PLAN REQUIRED   
PLOT PLAN ATTACHED   
NEW CERT. OF OCCUPANCY

CHK TO SUBMIT/EXPRESS BY:	SIGNATURE	DATE	ACCEPTED BY:	DATE	RECEIPT NO.	P.C. FEE
<input type="checkbox"/> ENGINEERING						Y N
<input type="checkbox"/> ZONING						Y N
<input checked="" type="checkbox"/> FIRE/INDUSTRIAL WASTE	J. [Signature]	8/8/05				Y N
<input checked="" type="checkbox"/> DESIGN REVIEW	[Signature]	8/8/05				Y N
<input type="checkbox"/> AGENCY:						Y N
BLDG. PLAN CHECK	AN EDWARDS					Y N
CHK TO ISSUE PERMIT BY:	[Signature]	8/10/05				Y N
PRINT TRAVIS						Y N

THE CITY OF GLENDALE RESPECTS ISSUANCE OF THE BUILDING PERMIT TO THE PROPERTY OWNER OR LICENCED GENERAL CONTRACTOR ONLY. SIGNATURES OF THIS INDIVIDUAL MUST BE VERIFIED BY PERSONAL IDENTIFICATION. ANY PERSON SIGNING THE PERMIT APPLICATION AS AGENT FOR THE OWNER OR CONTRACTOR SHALL HAVE AN ORIGINAL LETTER OF AUTHORIZATION AT THE TIME OF PERMIT ISSUANCE. APPLICATIONS SHALL EXPIRE 180 DAYS AFTER THE DATE OF SUBMITTAL AND THEREAFTER. ANY DOCUMENTS SUBMITTED TO THE DEPARTMENT SHALL BE RETURNED TO THE APPLICANT OR DESTROYED BY THE BUILDING OFFICIAL. UPON WRITTEN REQUEST FROM THE APPLICANT, THE BUILDING OFFICIAL MAY EXTEND THE PERIOD OF PERMIT APPLICATION

BB Rev. 01/2002

PROJECT ADDRESS  
3512 - N. VERDUGO RD.

## LICENSED CONTRACTORS DECLARATION

I HEREBY AFFIRM, UNDER PENALTY OF PERJURY, THAT I AM LICENSED UNDER THE PROVISIONS OF CHAPTER 9 (STARTING WITH SECTION 7000) OF DIVISION 3 OF THE BUS. & PROF. CODE, AND THAT MY LICENSE IS IN FULL FORCE AND EFFECT.

LICENSE CLASS \_\_\_\_\_ LICENSE NO. \_\_\_\_\_ CONTRACTORS SIGNATURE \_\_\_\_\_ DATE \_\_\_\_\_

## OWNER-BUILDER DECLARATION

AS THE PROPERTY OWNER AND BUILDER OF THE PROPOSED PROJECT (OWNER-BUILDER) YOU ARE THE RESPONSIBLE PARTY OF RECORD ON THIS PERMIT. BUILDING PERMITS ARE NOT REQUIRED TO BE SIGNED BY PROPERTY OWNERS UNLESS THEY ARE PERSONALLY PERFORMING THEIR OWN WORK. IF YOUR WORK IS BEING PERFORMED BY SOMEONE OTHER THAN YOURSELF, YOU MAY PROTECT YOURSELF FROM POSSIBLE LIABILITY IF THAT PERSON APPLIES FOR THE PROPER PERMIT IN HIS OR HER NAME. CONTRACTORS ARE REQUIRED BY LAW TO BE LICENSED AND BONDED BY THE STATE OF CALIFORNIA AND TO HAVE A BUSINESS LICENSE FROM THE CITY OF GLENDALE. THEY ARE ALSO REQUIRED BY LAW TO PUT THEIR LICENSE NUMBER ON ALL PERMITS FOR WHICH THEY APPLY. IF YOU PLAN TO DO YOUR OWN WORK, WITH THE EXCEPTION OF VARIOUS TRADES THAT YOU PLAN TO SUBCONTRACT, YOU SHOULD BE AWARE THAT IF YOU EMPLOY OR OTHERWISE ENGAGE ANY PERSONS OTHER THAN YOUR IMMEDIATE FAMILY, AND THE WORK (INCLUDING MATERIALS AND OTHER COSTS) IS \$200 OR MORE FOR THE ENTIRE PROJECT, AND SUCH PERSONS ARE NOT LICENSED AS CONTRACTORS OR SUBCONTRACTORS, THEN YOU MAY BE AN EMPLOYER. IF YOU ARE AN EMPLOYER, YOU MUST REGISTER WITH THE STATE AND FEDERAL GOVERNMENT AS AN EMPLOYER AND YOU ARE SUBJECT TO SEVERAL OBLIGATIONS INCLUDING STATE AND FEDERAL INCOME TAX WITH HOLDING, FEDERAL SOCIAL SECURITY TAXES, WORKERS COMPENSATION INSURANCE, DISABILITY INSURANCE COSTS, AND UNEMPLOYMENT COMPENSATION CONTRIBUTIONS. THERE MAY BE FINANCIAL RISKS FOR YOU IF YOU DO NOT CARRY OUT THESE OBLIGATIONS, AND THESE RISKS ARE ESPECIALLY SERIOUS WITH RESPECT TO WORKERS' COMPENSATION INSURANCE. FOR MORE SPECIFIC INFORMATION ABOUT YOUR OBLIGATIONS UNDER FEDERAL LAW, CONTACT THE INTERNAL REVENUE SERVICE (AND, IF YOU WISH, THE U.S. SMALL BUSINESS ADMINISTRATION). FOR MORE SPECIFIC INFORMATION ABOUT YOUR OBLIGATIONS UNDER STATE LAW, CONTACT THE DEPARTMENT OF BENEFIT PAYMENTS AND THE DIVISION OF INDUSTRIAL ACCIDENTS. IF THE STRUCTURE IS INTENDED FOR SALE, PROPERTY OWNERS WHO ARE NOT LICENSED CONTRACTORS ARE ALLOWED TO PERFORM THEIR WORK PERSONALLY OR THROUGH THEIR OWN EMPLOYEES, WITHOUT A LICENSED CONTRACTOR OR SUBCONTRACTOR, ONLY UNDER LIMITED CONDITIONS. A FREQUENT PRACTICE OF UNLICENSED PERSONS PURPORTING TO BE CONTRACTORS IS TO SECURE AN 'OWNER-BUILDER' BUILDING PERMIT, ERRONEOUSLY IMPLYING THAT THE PROPERTY OWNER IS PROVIDING HIS OR HER OWN LABOR AND MATERIAL PERSONALLY. INFORMATION ABOUT LICENSED CONTRACTORS MAY BE OBTAINED BY CONTACTING THE CONTRACTORS STATE LICENSE BOARD IN YOUR COMMUNITY OR AT 1020 N STREET, SACRAMENTO, CALIFORNIA 95814. NOTE: THE CURRENT MAILING ADDRESS OF THE CONTRACTORS STATE LICENSE BOARD IS P.O. BOX 28000, SACRAMENTO, CALIFORNIA 95828.

SECTION 7015 OF THE BUS. & PROF. CODE REQUIRES THE PERMIT APPLICANT TO SIGN A STATEMENT ABOVE OR CLAIM EXEMPTION FROM THE CONTRACTORS LICENSE LAW AND STATE THE BASIS FOR SUCH EXEMPTION. VIOLATIONS OF THIS SECTION SUBJECTS THE APPLICANT TO A CIVIL PENALTY OF NOT MORE THAN FIVE HUNDRED DOLLARS (\$500). I HEREBY AFFIRM THAT I HAVE READ THE PARAGRAPH ABOVE AND WILL FULLY ACCEPT THE RESPONSIBILITY OF AN OWNER-BUILDER. I FURTHER AFFIRM, UNDER PENALTY OF PERJURY, THAT I AM EXEMPT FROM THE CONTRACTORS LICENSE LAW FOR THE FOLLOWING REASON:

INITIAL I, AS OWNER OF THE PROPERTY, OR MY EMPLOYEES WITH WAGES AS THEIR SOLE COMPENSATION, WILL DO THE WORK AND THE STRUCTURE IS NOT INTENDED OR OFFERED FOR SALE (SEC. 7044, BUSINESS AND PROFESSIONS CODE). THE CONTRACTORS LICENSE LAW DOES NOT APPLY TO AN OWNER OF PROPERTY WHO BUILDS OR IMPROVES THEREON, AND WHO DOES SUCH WORK HIMSELF OR HERSELF OR THROUGH HIS OR HER OWN EMPLOYEES, PROVIDED THAT THE IMPROVEMENTS ARE NOT INTENDED OR OFFERED FOR SALE. IF, HOWEVER, THE BUILDING OR IMPROVEMENT IS SOLD WITHIN ONE YEAR OF COMPLETION, THE OWNER-BUILDER WILL HAVE THE BURDEN OF PROVING THAT HE OR SHE DID NOT BUILD OR IMPROVE FOR THE PURPOSE OF SALE.

INITIAL I, AS OWNER OF THE PROPERTY, AM EXCLUSIVELY CONTRACTING WITH LICENSED CONTRACTORS TO CONSTRUCT THE PROJECT (SEC. 7044, BUSINESS AND PROFESSIONS CODE). THE CONTRACTORS LICENSE LAW DOES NOT APPLY TO AN OWNER OF PROPERTY WHO BUILDS OR IMPROVES THEREON, AND WHO CONTRACTS FOR THE PROJECTS WITH A CONTRACTOR(S) LICENSED PURSUANT TO THE CONTRACTORS LICENSE LAW. I HAVE OR PLAN TO CONTRACT WITH THE FOLLOWING PERSON (COMPANY) TO PROVIDE THE PROPOSED CONSTRUCTION:

NAME \_\_\_\_\_ ADDRESS \_\_\_\_\_ PHONE \_\_\_\_\_ CONTRACTORS LIC. NO. \_\_\_\_\_

INITIAL I, AS OWNER OF THE PROPERTY, PLAN TO PROVIDE PORTIONS OF THE WORK BUT I HAVE OR PLAN TO CONTRACT WITH THE FOLLOWING PERSON(S) (COMPANY(ES)) TO PROVIDE THE WORK INDICATED:

NAME \_\_\_\_\_ ADDRESS \_\_\_\_\_ PHONE \_\_\_\_\_ TYPE OF WORK \_\_\_\_\_

NAME \_\_\_\_\_ ADDRESS \_\_\_\_\_ PHONE \_\_\_\_\_ TYPE OF WORK \_\_\_\_\_

NAME \_\_\_\_\_ ADDRESS \_\_\_\_\_ PHONE \_\_\_\_\_ TYPE OF WORK \_\_\_\_\_

INITIAL I AM EXEMPT UNDER SECTION \_\_\_\_\_ OF THE BUS. AND PROF. CODE FOR THE FOLLOWING REASON: \_\_\_\_\_

Name of Property Owner \_\_\_\_\_ Signature \_\_\_\_\_ Date \_\_\_\_\_

## WORKERS COMPENSATION DECLARATION

INITIAL I HAVE AND WILL MAINTAIN A CERTIFICATE OF CONSENT TO SELF-INSURE FOR WORKERS' COMPENSATION, AS PROVIDED FOR BY SECTION 3700 OF THE LABOR CODE, FOR THE PERFORMANCE OF THE WORK FOR WHICH THIS PERMIT IS ISSUED.

INITIAL I HAVE AND WILL MAINTAIN WORKERS' COMPENSATION INSURANCE, AS REQUIRED BY SECTION 3700 OF THE LABOR CODE, FOR THE PERFORMANCE OF THE WORK FOR WHICH THIS PERMIT IS ISSUED. MY WORKERS COMPENSATION INSURANCE CARRIER AND POLICY NUMBER ARE:

CARRIER \_\_\_\_\_ POLICY NUMBER \_\_\_\_\_ EXPIRATION DATE \_\_\_\_\_  
(THIS SECTION NEED NOT BE COMPLETED IF THE PERMIT IS FOR ONE HUNDRED DOLLARS (\$100) OR LESS)

INITIAL I CERTIFY THAT IN THE PERFORMANCE OF THE WORK FOR WHICH THIS PERMIT IS ISSUED, I SHALL NOT EMPLOY ANY PERSON IN ANY MANNER SO AS TO BECOME SUBJECT TO THE WORKERS' COMPENSATION LAWS OF CALIFORNIA, AND AGREE THAT IF I SHOULD BECOME SUBJECT TO THE WORKERS' COMPENSATION PROVISIONS OF SECTION 3700 OF THE LABOR CODE, I SHALL FORTHWITH COMPLY WITH THOSE PROVISIONS.

CONTRACTOR  
 OWNER  
 AGENT

Print Name \_\_\_\_\_ Signature \_\_\_\_\_ Date \_\_\_\_\_

WARNING: FAILURE TO SECURE WORKERS' COMPENSATION COVERAGE IS UNLAWFUL, AND SHALL SUBJECT AN EMPLOYER TO CRIMINAL PENALTIES AND CIVIL FINES UP TO ONE HUNDRED THOUSAND DOLLARS (\$100,000), IN ADDITION TO THE COST OF COMPENSATION, DAMAGES AS PROVIDED FOR IN SECTION 3706 OF THE LABOR CODE, INTEREST, AND ATTORNEY'S FEES.

## ASBESTOS NOTIFICATION

I declare that notification of asbestos removal is not applicable to this project.  A notification letter has or will be sent to the AQMD or EPA. SIGNATURE \_\_\_\_\_

## CONSTRUCTION LENDING AGENCY

I HEREBY AFFIRM UNDER PENALTY OF PERJURY THAT THERE IS A CONSTRUCTION LENDING AGENCY FOR THE PERFORMANCE OF THE WORK FOR WHICH THIS PERMIT IS ISSUED (SEC. 3087 CIVIL CODE)

LENDER'S NAME \_\_\_\_\_ LENDER'S ADDRESS \_\_\_\_\_ PHONE \_\_\_\_\_

## FINAL DECLARATION

I CERTIFY THAT I HAVE READ THIS APPLICATION AND STATE THAT THE ABOVE INFORMATION IS CORRECT. I AGREE TO COMPLY WITH ALL CITY AND COUNTY ORDINANCES AND STATE LAWS RELATING TO BUILDING CONSTRUCTION, AND HEREBY AUTHORIZE REPRESENTATIVES OF THE CITY OF GLENDALE TO ENTER UPON THE ABOVE-MENTIONED PROPERTY FOR \_\_\_\_\_ PURPOSES.

Print Name \_\_\_\_\_ Signature \_\_\_\_\_ Date \_\_\_\_\_

CONTRACTOR  
 OWNER  
 AGENT



August 10, 2005

City of Glendale

Glendale, CA.

Re: Permit for overhead door  
3512 N. Verdugo Rd. Glendale 91208

To Whom It May Concern,

LINDA MARIE HOPKINS has been  
permission to take out a permit  
to install an Overhead Door  
for access to a storage area.  
She will assume responsibility  
for payment and liability of this  
project.

Dr. Kenneth N. Sweetnam  
Kenneth N. Sweetnam

Betty J. Sweetnam  
Betty J. Sweetnam

~~\_\_\_\_\_~~  
~~\_\_\_\_\_~~





Application Received

OK  
OK  
1-c

OK PSD  
Billman

#593

CITY OF GLENDALE  
DEPARTMENT OF PUBLIC WORKS  
DIVISION OF BUILDING

Application to Alter  Repair  Demolish  or Move

PLANS AND SPECIFICATIONS AND OTHER DATA MUST ALSO BE FILED

Application is hereby made to the Superintendent of Buildings of the City of Glendale for the approval of this detailed statement of specifications herewith submitted for the alteration, repair, demolition or moving of the building herein described. All provisions of the building ordinances and state laws shall be complied with in the alteration of said building, whether herein specified or not. It is also understood that the granting of a permit on this application does not grant any right or privilege for the alteration, repair or demolition of the building herein described, on any public street or alley or on any land or portion thereof, the title or right of possession to which is in litigation by, or is disputed by the City, County or State; or as giving or granting any right or privilege to use the said structure or building for any purpose which is or may hereafter be prohibited by ordinance of the City of Glendale. A DOUBLE FEE WILL BE CHARGED IF JOB IS STARTED BEFORE PERMIT IS ISSUED.

Lot No. 10 Block 8 Tract Shan Hts Tr.

Job Address 3512 N. Verdugo Road Fire District # 2

Owner's Name Arthur E. Anderson

Owner's Address 3512 N. Verdugo

Architect's Name A. G. Hail Address 3141 Rosalann Glendale

Contractor's Name A. G. Hail State License Number 28713

Contractor's Address 3641 Rosalann Ave Glendale & Calif

Entire cost of the Proposed Improvements, \$ 1600. Class of Building Stucco

Purpose of the Building Warehouse No. of Stories in height one

Size of New Addition 16 x 40 Material of Foundation Cement

Depth of Foundation 14" Size Footing 14" Size of Wall 6"

Size of Exterior Studs 2 x 4 Interior Studs 2 x 4

Size of Mud Sills 2 x 4 Bearing Studs x

Size of First Floor Joist Slab 7 x 10 Second Floor Joist x

Ceiling Joists 2 x 10 Roof Rafters 2 x 10

What is minimum height of Floor Joist above ground?

Specify Material of Roofing Roof

Number and Kind of Chimneys  Size of Flues

Are there any Poles, Trees, Hydrants affecting driveway? NO

STATE ON THE FOLLOWING LINES JUST WHAT YOU WANT TO DO:

Extend present building

Date Issued 7-7 1948

PERMIT NO. 32729

Make Diagram on  
Back of this Sheet

(SIGN HERE)

A. G. Hail  
Owner or Authorized Agent

Application Received

Permit Issued

*[Handwritten initials]*

**CITY OF GLENDALE**  
DEPARTMENT OF PUBLIC WORKS  
DIVISION OF BUILDING

APPLICATION FOR ROOF SIGN  POST SIGN  NEON

Application is hereby made to the Superintendent of Buildings to erect the structure indicated above in accordance with provisions of City Ordinances and State Laws applicable thereto. **IT IS UNDERSTOOD THAT A DOUBLE FEE WILL BE CHARGED IF JOB IS STARTED BEFORE PERMIT IS ISSUED.**

(SIGN HERE) *Glo-Lite R+K*  
Owner or Authorized Agent

Lot..... Block..... Tract.....

Zone Commercial  Special Commercial  Industrial  Fire Dist. No.....

Job Address - No. 3512 Street N. Verdugo

Owner's Name Anderson Feed

Owner's Address.....

Designer's Name.....

Designer's Address.....

Contractor's Name Glo-Lite R+K State License No.....

Contractor's Address 526 E. Bldg.

Value of Structure 250.00

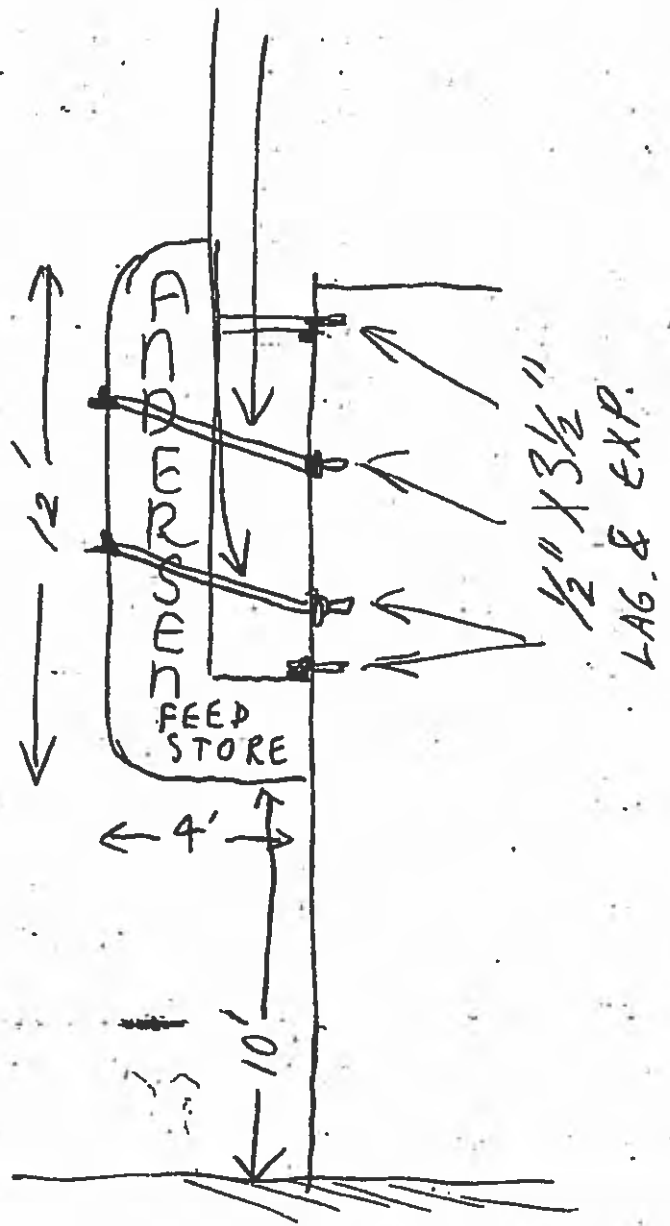
Dimensions of Sign app. 12 Ft. Long 3 Ft. High 36' Sq. Ft. in area

SUBMIT SKETCH ON REVERSE SIDE SHOWING LOCATION ON PROPERTY, HEIGHT, AREA OF SIGN, SIZE AND MATERIAL OF POST, SIZE OF FOOTING AND DEPTH IN NATURAL GROUND, CONNECTIONS OF SIGN TO POST -- ALL ROOF SIGN MUST HAVE PLANS INCLUDING STRESS DIAGRAM.

**Make Diagram on  
Back of this Sheet**

PERMIT NO. 31919 Date Issued 4-14-48

② STIFF ARMS



Application Received BUILDING DEPT.

BUILDING DEPT. Issued Permit JUN 17 8 16 AM '42 CITY OF GLENDALE

JUN 15 9 51 AM '42

1-C

CITY OF GLENDALE

CITY OF GLENDALE DEPARTMENT OF PUBLIC WORKS DIVISION OF BUILDING

Application to Alter  Repair  Demolish  or Move

PLANS AND SPECIFICATIONS AND OTHER DATA MUST ALSO BE FILED

Application is hereby made to the Superintendent of Buildings of the City of Glendale for the approval of this detailed statement of specifications herewith submitted for the alteration, repair, demolition or moving of the building herein described. All provisions of the building ordinances and state laws shall be complied with in the alteration of said building, whether herein specified or not. It is also understood that the granting of a permit on this application does not grant any right or privilege for the alteration, repair or demolition of the building herein described, on any public street or alley or on any land or portion thereof, the title or right of possession to which is in litigation by, or is disputed by the City, County or State; or as giving or granting any right or privilege to use the said structure or building for any purpose which is or may hereafter be prohibited by ordinance of the City of Glendale.

A DOUBLE FEE WILL BE CHARGED IF JOB IS STARTED BEFORE PERMIT IS ISSUED.

(SIGN HERE) A. G. Hail

Owner or Authorized Agent.

Lot No. 10 Block 8 Tract Shan Wta T.R.

Job Address 3512 N. Verdugo Rd. Glendale Fire District # 2

Owner's Name Arthur Anderson

Owner's Address 3512 N. Verdugo Rd. Glendale

Architect's Name " Address "

Contractor's Name A. G. Hail State License Number 26763

Contractor's Address 3641 Roelam Ave Glendale Calif

Entire cost of the Proposed Improvements, \$ 425 Class of Building Commercial

Purpose of the Building Stock Room No. of Stories in height One

Size of New Addition 25 x 16 Material of Foundation Cement

Depth Of Foundation 12" Size Footing 12" Size of Wall 6"

Size of Exterior Studs 2 x 4 Interior Studs 2 x 4

Size of Mud Sills 3 x 4 Bearing Studs 2 x 4

Size of First Floor Joist 2 x 10 Second Floor Joist x

Ceiling Joists 2 x 10 Roof Rafters 2 x 10

What is minimum height of Floor Joist above ground? Slab Floor

Specify Material of Roofing Comp

Number and Kind of Chimneys  Size of Flues

Are there any Poles, Trees, Hydrants affecting driveway? No

STATE ON THE FOLLOWING LINES JUST WHAT YOU WANT TO DO:


Add one room, to extreme rear of present building, 25' x 16'

PERMIT NO. 20408 Date Issued 6-17- 194 2

C-266

Make Diagram on Back of this Sheet

Side Property Line



Side Property Line

OK  
C.W.J.

10-13-39  
W.C. [unclear]  
[unclear] [unclear]

CITY OF GLENDALE  
DEPARTMENT OF PUBLIC WORKS  
DIVISION OF BUILDING

TYPE "V"

APPLICATION FOR  
BUILDING PERMIT

Group D-E-F-G-H-I-J

Glendale, Calif. 19

APPLICATION IS HEREBY MADE TO THE SUPERINTENDENT OF BUILDING TO ERECT BUILDING IN ACCORDANCE WITH PROVISIONS OF CITY ORDINANCES AND STATE LAWS APPLICABLE THERETO.

OWNER'S NAME Mr. & Mrs. Arthur E. Anderson

Owner's Address Monture Cal

PURPOSE OF BUILDING Res + Business Number of Rooms 4 Rooms 1 store

JOB ADDRESS 3512-12A - No Verdugo RD District. Entire Cost of Building, \$ 3000 -

CONTRACTOR'S NAME A. G. Hail State License Number 26763

Contractor's Address 4211 Vista Bonita La Canada

Lot No. 10 Block 1508 Tract Sham Hts

Size of Lot 25 x 110 Size of Building 19 x 40

Will Building be erected on front or rear of lot? front Are there any buildings on lot? no

Number of stories in height? 2 Exterior Finish? Stucco

Of what material will FOUNDATION and Cellar walls be built? Concrete

GIVE depth of FOUNDATION below surface of ground 18"

GIVE dimensions of FOUNDATION and Cellar wall FOOTINGS 16"

GIVE width of FOUNDATION and Cellar wall at top 8"

NUMBER and KIND of chimneys \_\_\_\_\_ Number of flues \_\_\_\_\_

Number of inlets to each flue \_\_\_\_\_ Interior size of flues \_\_\_\_\_

Give size of following materials: MUDSILLS 3 x 4 Girders and Stringers 2 x 12

EXTERIOR STUDS 2 x 4 BEARING STUDS 2 x 4 Interior Studs 2 x 4

Ceiling Joists 2 x 4 Roof Rafters 2 x 4 FIRST FLOOR JOISTS Slab

SECOND FLOOR JOISTS 2 x 12 Third Floor Joists \_\_\_\_\_ Fourth Floor Joists \_\_\_\_\_

Specify materials of roofing Corn What means of access to attic? scuttle

What is least area of any sleeping or living room? 160

What is minimum area of kitchen? 60 sq ft What are the minimum ceiling heights? 8'

Will windows in each room be equal to one-eighth (1/8) of floor area? yes

What is the minimum height of floor joist above ground? 6"

Will entire space underneath building be enclosed and be provided with ventilating screens? yes

Will a water closet or bath be provided for each family? yes

Give area of water closet compartment or room, when finished 16 sq ft

Give size of windows for toilet and bath rooms 2' x 2'

Specify size of vent shafts to water closet compartment \_\_\_\_\_

What is the least size of window courts? \_\_\_\_\_

Are there any Poles, Trees, Hydrants affecting driveway? no

Will all provisions of State Dwelling House Act be complied with? yes

I have carefully examined and read the above application and know the same to be true and correct.

All provisions of the Ordinances and Laws governing Building Construction will be complied with, whether herein specified or not.

(Sign here) A. G. Hail

Owner or Authorized Agent

Permit Number 14904 Date issued 10-13-39 1939

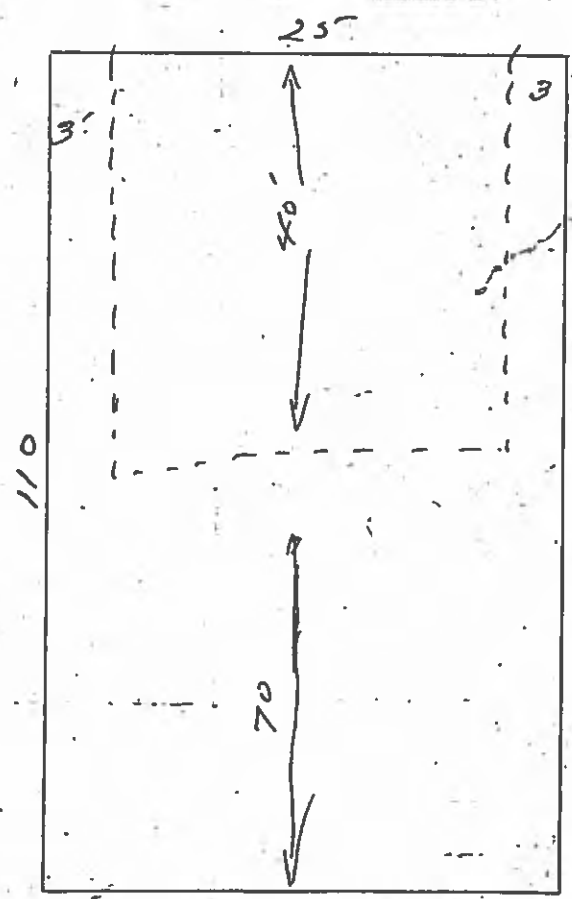
Make Diagram on Back of this Sheet

Indicate by sketch in space below exact location of proposed building and dimensions, distance from lot line and same data for existing buildings, if any. If none, so state. Show dimensions of lot. Enter street, house number, tract and lot numbers.

33 -  
7 -  
26 -

No. 3512-17A No. YERDUGO RD. Street

36 -



20' ALLEY  
Lot No. 10-068 Tract FACE HRS

*OK*  
*CUJ*

10-13-39  
*W. C. Hail*  
*W. C. Hail*  
*W. C. Hail*

**CITY OF GLENDALE**  
DEPARTMENT OF PUBLIC WORKS  
DIVISION OF BUILDING

TYPE "V"

**APPLICATION FOR BUILDING PERMIT**

**Group D-E-F-G-H-I-J**

Glendale, Calif., \_\_\_\_\_ 19\_\_

APPLICATION IS HEREBY MADE TO THE SUPERINTENDENT OF BUILDING TO ERECT BUILDING IN ACCORDANCE WITH PROVISIONS OF CITY ORDINANCES AND STATE LAWS APPLICABLE THERETO.

OWNER'S NAME Mr. & Mrs. Arthur E. Anderson

Owner's Address Montrose Cal

PURPOSE OF BUILDING Res + Business Number of Rooms 4 Rooms 1 Store

JOB ADDRESS 3512-12A - No. Verdugo RD District. Entire Cost of Building, \$ 3,000 -

CONTRACTOR'S NAME A. G. Hail State License Number 26763

Contractor's Address 4211 Vista Bonita La Canada

Lot No. 10 38 Block 1008 Tract Sham Hts

Size of Lot 25 x 110 Size of Building 17 x 40

Will Building be erected on front or rear of lot? Front Are there any buildings on lot? No

Number of stories in height? 2 Exterior Finish? Stucco

Of what material will FOUNDATION and Cellar walls be built? Concrete

GIVE depth of FOUNDATION below surface of ground 18"

GIVE dimensions of FOUNDATION and Cellar wall FOOTINGS 16"

GIVE width of FOUNDATION and Cellar wall at top 8"

NUMBER and KIND of chimneys \_\_\_\_\_ Number of flues \_\_\_\_\_

Number of inlets to each flue \_\_\_\_\_ Interior size of flues \_\_\_\_\_

Give size of following materials: MUDSILLS 3 x 4 Girders and Stringers 2 x 12

EXTERIOR STUDS 2 x 4 BEARING STUDS 2 x 4 Interior Studs 2 x 4

Ceiling Joists 2 x 4 Roof Rafters 2 x 4 FIRST FLOOR JOISTS Slab

SECOND FLOOR JOISTS 2 x 12 Third Floor Joists \_\_\_\_\_ Fourth Floor Joists \_\_\_\_\_

Specify materials of roofing Comp What means of access to attic? Scuttle

What is least area of any sleeping or living room? 160

What is minimum area of kitchen? 60 sq ft What are the minimum ceiling heights? 8'

Will windows in each room be equal to one-eighth (1/8) of floor area? Yes

What is the minimum height of floor joist above ground? 6"

Will entire space underneath building be enclosed and be provided with ventilating screens? Yes

Will a water closet or bath be provided for each family? Yes

Give area of water closet compartment or room, when finished 16 sq ft

Give size of windows for toilet and bath rooms 2' x 3'

Specify size of vent shafts to water closet compartment \_\_\_\_\_

What is the least size of window courts? \_\_\_\_\_

Are there any Poles, Trees, Hydrants affecting driveway? No

Will all provisions of State Dwelling House Act be complied with? Yes

I have carefully examined and read the above application and know the same to be true and correct. All provisions of the Ordinances and Laws governing Building Construction will be complied with, whether herein specified or not.

(Sign here) A. G. Hail  
Owner or Authorized Agent

Permit Number 14904 Date issued 10-13-39 19\_\_

**Make Diagram on Back of this Sheet**




Indicate by sketch in space below exact location of proposed building and dimensions, distance from lot-line and same data for existing buildings, if any. If none, so state. Show dimensions of lot. Enter street, house number, tract and lot numbers.

33 -  
7 -  
26 -

No. 3512-12A No. VERDUGO RD. Street

30



20' ALLEY  
Lot No. 10-268 Tract Block 113

PLASTER, PLUMBING, ELECTRICAL PERMITS NOT INCLUDED IN BUILDING PERMIT.

1-c

CITY OF GLENDALE Department of Public Works DIVISION OF BUILDING

Application to Alter [ ] Repair [x] Demolish [ ] or Move [ ]

PLANS AND SPECIFICATIONS AND OTHER DATA MUST ALSO BE FILED

Application is hereby made to the Superintendent of Buildings of the City of Glendale for the approval of this detailed statement of specifications herewith submitted for the alteration, repair, demolition or moving of the building herein described.

Lot No. 9 Block 8 Tract Shan Str

Job Address 3514 N. Verdugo Road Fire District 2

Owner's Name Myrtle Anderson

Owner's Address 3512 N. Verdugo Road

Architect's Name A. G. Hail Address 4612 El Camino Court La Canada

Contractor's Name A. G. Hail State License Number

Contractor's Address 4612 El Camino Court La Canada

Entire cost of the Proposed Improvements, \$ 900 No. of Rooms Toilet Room

Purpose of the Building Store Room No. of Stories in height one

Size of New Addition 4' x 5' Material of Foundation Slab Floor

Depth of Foundation 14" Size Footing 14" Size of Wall 4"

Size of Exterior Studs 2" x 4" Interior Studs 2" x 4"

Size of Mud Sills 2" x 3" x 6" Bearing Studs x x x

Size of First Floor Joist 2 x 10 Second Floor Joist x x x

Ceiling Joists 2 x 6 Roof Rafters 2 x 10

What is minimum height of Floor Joist above ground? Slab Floor

Specify material of Roofing Corrugated Rolled Roof 3 Ply

Number and Kind of Chimneys None Size of Flues None

Are there any Poles, Trees, Hydrants affecting driveway? No

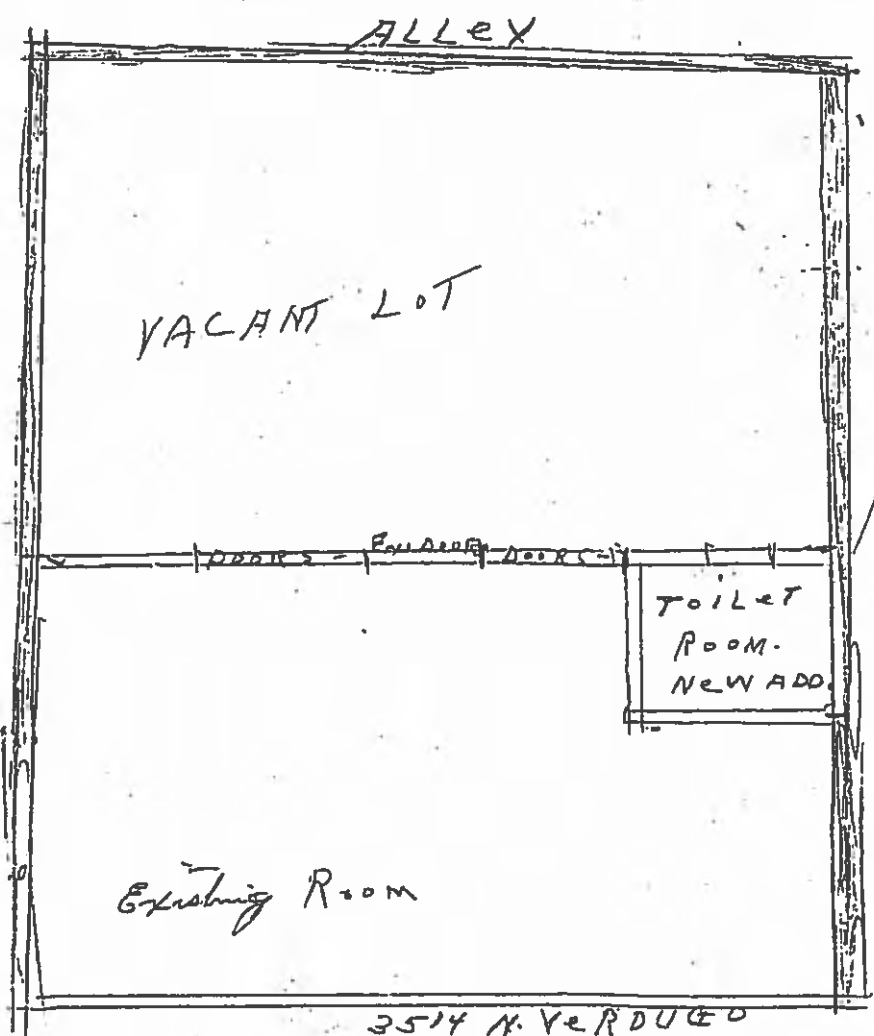
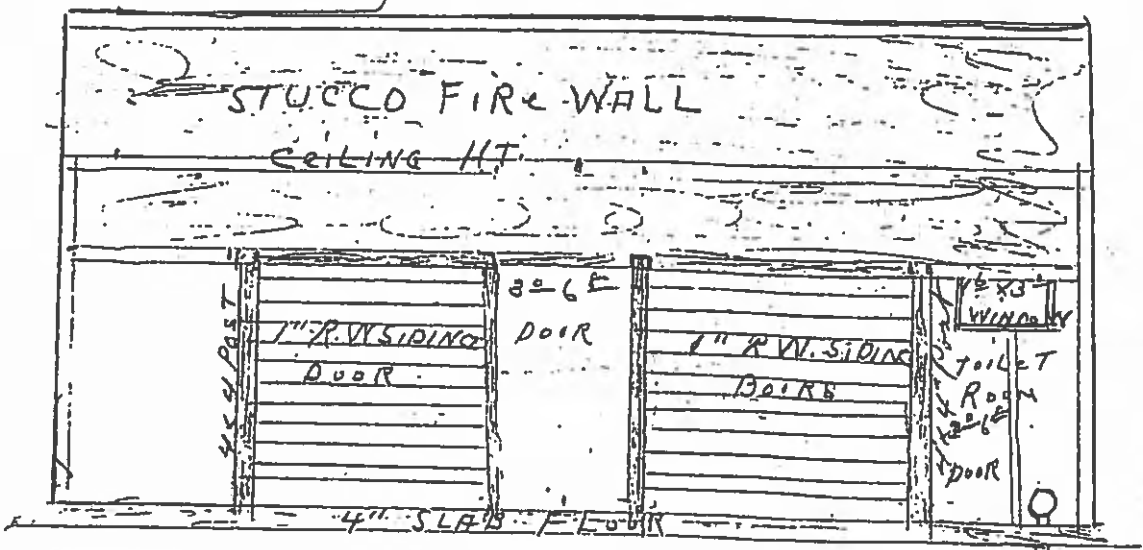
STATE ON THE FOLLOWING LINES JUST WHAT YOU WANT TO DO: Build Toilet Room in existing Store Room. Install 2 Doors 7' x 7' (1) TOILET 1 L.A.X.

Date Issued 5-25 1954

PERMIT NO 47108

Make Diagram on Back of this Sheet

(SIGN HERE) A. G. Hail Contractor Owner or Authorized Agent



3514 N. VERDUGO  
 N. VERDUGO R.D.